AD-A088 947 AIR FORCE ENVIRONMENTAL TECHNICAL APPLICATIONS CENTER--ETC F/G 4/2
KANGNUNG ROK AFS, K18, KOREA. REVISED UNIFORM SUMMARY OF SURFAC--ETC(U)
FEB 68
UNCLASSIFIED USAFETAC/DC-80/073 NL



PHOTOGRAPH THIS SHEET

[redacted]

AD A088947

DTIC ACCESSION NUMBER

II

LEVEL

ATTENTION:
Camera Operator
When Filming attached document
use Bell & Howell camera ONLY!!!

Consult with Supervisor for
further instructions.

INVENTORY

USAFETAC DS-80/073

DOCUMENT IDENTIFICATION

DISTRIBUTION STATEMENT A
Approved for public release;
Distribution Unlimited

DISTRIBUTION STATEMENT

ACCESSION FOR		
NTIS	GRA&I	☒
DTIC	TAB	☐
UNANNOUNCED		☐
JUSTIFICATION		
BY		
DISTRIBUTION /		
AVAILABILITY CODES		
DIST	AVAIL AND/OR SPECIAL	
A		

DISTRIBUTION STAMP

DTIC
ELECTE
SEP 1 1 1980
S D
D

DATE ACCESSIONED

80 9 3 026

DATE RECEIVED IN DTIC

PHOTOGRAPH THIS SHEET AND RETURN TO DTIC-DDA-2

DTIC FORM OCT 79 70A

DOCUMENT PROCESSING SHEET

5195

519.5 KANGNUNG

USAFETAC DS-80/073

DATA PROCESSING DIVISION
ETAC, USAF
Air Weather Service (MAC)

AD A088947

REVISED UNIFORM SUMMARY OF
SURFACE WEATHER OBSERVATIONS

KANGNUNG KOREA/ROK AFS K-18 WBAN # 43223
N 37 45 E 128 56 ELEV 89 FT RKSN WMO # 47107

PARTS A-F
POR FROM HOURLY OBS MAR 51-JUN 66, AUG 66-JUL 67
POR FROM DAILY OBS MAR 51-SEP 65, JAN-JUN,
AUG-NOV 66

R 26 FEB 68
CL 959981 FEB 1968

FEDERAL BUILDING
ASHEVILLE, N. C.

CORRECTED COPY

89-4830/a

UNCLASSIFIED

REPORT DOCUMENTATION PAGE

USAFETAC/DS- 80/073

Revised Uniform Summary of Surface Weather Observations (RUSSWO)- Kangnung, ROK AFS K-18, Korea

Final rept

USAFETAC/DL-4
Air Force Environmental Technical Appl Center
Scott AFB IL 62225

USAFETAC/CB
Air Weather Service (MAC)
Scott AFB IL 62225

21 Feb, 68

UNCLASSIFIED

Approved for public release; distribution unlimited

*RUSSWO	Daily temperatures	Atmospheric pressure
Snowfall	Extreme snow depth	Extreme surface winds
Climatology	Sea-level pressure	Psychrometeric summary
Surface Winds	Extreme temperature	Ceiling versus visibility
Relative Humidity	*Climatological data	(over)

This report is a six-part statisitical summary of surface weather observations for **Kangnung, ROK AFS K-18, Korea**
It contains the following parts: (A) Weather Conditions; Atmospheric Phenomena; (B) Precipitation, Snowfall and Snow Depth (daily amounts and extreme values); (C) Surface winds; (D) Ceiling versus Visibility; Sky Cover; (E) Psychrometric Summaries (daily maximum and minimum temperatures, extreme maximum and minimum temperatures, psychrometric summary of wet-bulb temperature depression versus dry-bulb temperature, means and standard deviations of dry-bulb, wet-bulb (over)

DD FORM 1473

UNCLASSIFIED

19. Percentage frenquency of distribution tables
Dry-bulb temperature versus wet-bulb temperature
Cumulative percentage frequency of distribution tables

* Korea * ROK AFS K-18, Korea

20. and dew point temperatures and relative humidity); and (F) Pressure Summary (means, standard, deviations, and observation counts of station pressure and sea-level pressure). Data in this report are presented in tabular form, in most cases in percentage frequency of occurance or cumulative percentage frequency of occuring tables.

AL SUMMARY 1210 WS FORM OCT. 66 0-24-6 (OL 1)

DATA PROCESSING DIVISION
ETAC/USAF
AIR WEATHER SERVICE (MAC)
ASHEVILLE, NORTH CAROLINA

Revised
UNIFORM SUMMARY
of
SURFACE WEATHER OBSERVATIONS

DESCRIPTION OF SUMMARIES:

Preceding each section is a brief description of the data comprising each part of the revised Uniform Summary of Surface Weather Observations and the manner of presentation. Tabulations are prepared from hourly and daily observations recorded by stations operated by the U. S. Services and some foreign stations using similar reporting practices.

HOURLY OBSERVATIONS are defined as those record or record-special observations recorded at scheduled hourly intervals.

DAILY OBSERVATIONS are selected from all data recorded on reporting forms and combined into Summary of the Day observations. (Selected from record-special, local, summary of the day, remarks, etc.)

STANDARD 3-HOUR GROUPS All summaries requiring diurnal variations are summarized in eight 3-hour periods corresponding to the following sets of hourly observations: 0000-0200, 0300-0500, 0600-0800, 0900-1100, 1200-1400, 1500-1700, 1800-2000, 2100-2300 hours local standard time.

Summary sheets are omitted when stations maintaining limited observing schedules did not report certain three-hour periods for any particular month during the available period of record. Such missing sheets are listed below, and are applicable to all summaries prepared from hourly observations.

JANUARY _____	APRIL _____	JULY _____	OCTOBER _____
FEBRUARY _____	MAY _____	AUGUST _____	NOVEMBER _____
MARCH _____	JUNE _____	SEPTEMBER _____	DECEMBER _____

DATA PROCESSING DIVISION
ETAC/USAF
AIR WEATHER SERVICE (MAC)
ASHEVILLE, NORTH CAROLINA

A

PART A WEATHER CONDITIONS

This summary is a percentage frequency occurrence of various atmospheric phenomena and obstructions to vision, derived from hourly observations, and is presented in two tables as follows:

1. By month and annual, all hours and years combined.

2. By month, all years combined, by standard 3-hour groups.

Occurrences of the various phenomena included in each category on the forms are listed below:

Thunderstorms - All reported occurrences of thunderstorm, tornado, and waterspout.

Rain and/or drizzle - All liquid precipitation, falling to the ground, not freezing.

Freezing rain and/or freezing drizzle (glaze) - Precipitation falling in liquid form, but freezing on contact with an unheated surface.

Snow and/or sleet - Included are snow, sleet, snow pellets (soft hail), snow grains, and ice crystals.

Hail - Occurrences of hail and small hail are included.

Percentage of observations with precipitation - Included in this category are the observations when one or more of the above phenomena occurred. Since more than one type of precipitation may be reported in the same observation, the sums of the individual categories may exceed the total columns.

Fog - Included are fog, ice fog, and ground fog.

Smoke and/or haze - Occurrences of smoke, haze, or combinations of smoke and haze are included.

Blowing snow - Occurrences of blowing snow (also drifting snow when reported from non-WBAN sources.)

Dust and/or sand - Included are blowing dust, blowing sand, and dust.

Blowing spray - This item if reported, is not shown in a separate category on this form but is included in the computation Percentage of Observations with Obstructions to Vision, below.

Percentage of observations with obstructions to vision - Included in this category are the observations when one or more of the above obstructions to vision occurred. Since more than one type of obstruction may be reported in the same observation, the sums of the individual categories may exceed the percentage total columns. Also, although precipitation may reduce visibility, it is not considered an obstruction to vision for purposes of this summary; therefore, the percentage total of obstructions to vision need not reflect the total observations with reduced visibility.

DATA PROCESSING DIVISION
2 CTAC, USAF
ASHEVILLE, N. C. 28801

WEATHER CONDITIONS

STATION	STATION NAME	YEARS	MONTH
432.3	KANENUNG KOREA/PDX AFS K-16	51-67	ALL

PERCENTAGE FREQUENCY OF OCCURRENCE OF WEATHER CONDITIONS
FROM HOURLY OBSERVATIONS

MONTH	HOURS (L.S.T.)	THUNDER-STORMS	RAIN AND/OR DRIZZLE	FREEZING RAIN &/OR DRIZZLE	SNOW AND/OR SLEET	HAIL	% OF OBS WITH PRECIP.	FOG	SMOKE AND/OR HAZE	BLOWING SNOW	DUST AND/OR SAND	% OF OBS WITH OBST TO VISION	TOTAL NO OF OBS.
JAN	ALL		2.7		4.6	.0	7.0	5.8	.9	.3	.1	7.0	1[illegible]454
FEB			4.[illegible]	.0	7.8		12.1	11.0	1.4		.3	12.7	1[illegible]47
MAR			9.[illegible]		3.6		12.2	11.3	1.7	.0	.2	13.7	12439
APR		.0	10.1		.4		10.4	13.6	3.[illegible]		.3	16.[illegible]	11474
MAY		.1	6.9			.0	6.9	10.9	2.3		.1	13.1	12372
JUN		.3	11.9				11.9	19.2	.8			[illegible]	12[illegible]
JUL		.6	17.6				17.6	27.1	.8			27.9	11902
AUG		.2	13.9				13.9	23.5	1.2			24.6	11[illegible]5
SEP		.0	12.7				12.7	14.1	1.0			15.1	11461
OCT		.3	8.9				8.9	8.1	1.6			9.7	11[illegible]4
NOV		.0	10.8		.4		11.2	8.8	.7		.1	[illegible].4	11[illegible]
DEC		.1	5.[illegible]		1.6		6.5	4.9	.9		.1	5.8	11902
TOTALS		.1	9.5	.0	1.5	.0	10.9	13.3	1.4	.0	.1	14.7	142140

1210 WS FORM JULY 64 0-10-5 (OL-1) PREVIOUS EDITIONS OF THIS FORM ARE OBSOLETE

DATA PROCESSING DIVISION
ETAC, USAF
ASHEVILLE, N. C. 28801

WEATHER CONDITIONS

STATION	STATION NAME	YEARS	MONTH
46223	KAMMUNG KOREA/ROK AFB K-1	5[illegible]-57	JAN

PERCENTAGE FREQUENCY OF OCCURRENCE OF WEATHER CONDITIONS
FROM HOURLY OBSERVATIONS

MONTH	HOURS (L.S.T.)	THUNDER-STORMS	RAIN AND/OR DRIZZLE	FREEZING RAIN &/OR DRIZZLE	SNOW AND/OR SLEET	HAIL	% OF OBS WITH PRECIP.	FOG	SMOKE AND/OR HAZE	BLOWING SNOW	DUST AND/OR SAND	% OF OBS WITH OBST TO VISION	TOTAL NO. OF OBS.
JAN	[illegible]-02		2.6		4.[illegible]		6.8	5.0	.7	.2	.1	[illegible]	1485
	03-05		2.6		4.6		6.9	5.2	.4	.3		5.6	1486
	06-08		2.[illegible]		4.4		6.5	5.3	.4	.6	.1	6.4	1486
	09-11		3.1		4.8		7.7	7.[illegible]	1.9	.5	.1	9.3	1488
	12-14		3.[illegible]		4.8		7.7	5.9	.6	.4		6.9	1483
	15-17		2.6		5.3	.1	7.7	6.5	1.3		.1	7.7	1488
	18-20		2.[illegible]		4.6		6.9	6.3	1.3		.1	7.7	1486
	21-23		2.8		4.0		6.7	5.6	.6	.1	.1	6.3	1488
TOTALS			2.7		4.6	.0	7.1	5.8	.9	.3	.1	7.0	11904

1210 WS FORM JULY 64 0-10-5 (OL-1) PREVIOUS EDITIONS OF THIS FORM ARE OBSOLETE

DATA PROCESSING DIVISION
ETAC, USAF
ASHEVILLE, N. C. 28801

WEATHER CONDITIONS

STATION	STATION NAME	YEARS	MONTH
[illegible]3273	KANGNUNG KOREA/ROK AFS K-18	[illegible]-67	FEB

PERCENTAGE FREQUENCY OF OCCURRENCE OF WEATHER CONDITIONS
FROM HOURLY OBSERVATIONS

MONTH	HOURS (L.S.T.)	THUNDER-STORMS	RAIN AND/OR DRIZZLE	FREEZING RAIN & /OR DRIZZLE	SNOW AND/OR SLEET	HAIL	% OF OBS WITH PRECIP.	FOG	SMOKE AND/OR HAZE	BLOWING SNOW	DUST AND/OR SAND	% OF OBS WITH OBST TO VISION	TOTAL NO OF OBS
FEB	[illegible]-02		4.4		6.5		10.7	10.9	.4		.3	11.8	1356
	03-05		4.2	.1	6.5		10.6	10.7	.2		.4	11.3	1356
	06-08		4.[illegible]		7.4		11.8	10.8	.7		.4	11.9	1356
	09-11		5.5		8.8		14.3	12.1	1.9		.2	14.2	1356
	12-14		4.4		7.5		11.4	9.2	2.4		.2	11.8	1356
	15-17		4.1		9.2		13.2	10.0	3.5		.2	13.0	1355
	18-20		4.0		8.3		12.8	12.5	1.9		.2	14.7	1356
	21-23		4.2		8.3		12.4	11.9	.7		.2	12.0	1356
TOTALS			4.5	.0	7.8		12.1	11.0	1.4		.3	12.7	1[illegible]847

1210 WS FORM JULY 64 0-10-5 (OL-1) PREVIOUS EDITIONS OF THIS FORM ARE OBSOLETE

DATA PROCESSING DIVISION
ETAC, USAF
ASHEVILLE, N. C. 28801

WEATHER CONDITIONS

STATION	STATION NAME	YEARS	MONTH
4[illegible]23	KAMPUNG KOTA/KCK AFS K-1[illegible]	51- 7	[illegible]

PERCENTAGE FREQUENCY OF OCCURRENCE OF WEATHER CONDITIONS
FROM HOURLY OBSERVATIONS

MONTH	HOURS (L.S.T.)	THUNDER-STORMS	RAIN AND/OR DRIZZLE	FREEZING RAIN &/OR DRIZZLE	SNOW AND/OR SLEET	HAIL	% OF OBS WITH PRECIP.	FOG	SMOKE AND/OR HAZE	BLOWING SNOW	DUST AND OR SAND	% OF OBS WITH OBST TO VISION	TOTAL NO. OF OBS
MAR	[illegible]		[illegible].4		2.5		[illegible].9	11.6	.6			12.2	[illegible]44
	[illegible]-06		8.8		3.[illegible]		11.7	11.9	.5			12.3	[illegible]51
	[illegible]6-[illegible]		8.[illegible]		4.6		13.[illegible]	13.6	1.2		.1	14.8	[illegible]56
	[illegible]-11		8.[illegible]		4.5		12.3	13.1	2.4		.5	[illegible].8	[illegible]
	12-14		7.9		3.9		11.3	9.6	3.1	.1	.5	13.2	1557
	15-17		8.7		4.4		13.[illegible]	13.7	3.3		.5	14.1	1555
	18-2[illegible]		9.8		3.3		13.1	12.1	2.2		.3	14.5	1547
	21-23		9.6		2.9		12.7	12.1	.6		.1	12.9	1539
TOTALS			8.8		3.6		12.2	11.8	1.7	.0	.2	13.7	124[illegible]9

1210 WS FORM JULY 64 0-10-5 (OL-1) PREVIOUS EDITIONS OF THIS FORM ARE OBSOLETE

DATA PROCESSING DIVISION
USAC, USAF
ASHEVILLE, N. C. 28801

WEATHER CONDITIONS

STATION	STATION NAME	YEARS	MONTH
44223	KWANGNUNG NORTH/SOUTH [illegible]	[illegible]	APR

PERCENTAGE FREQUENCY OF OCCURRENCE OF WEATHER CONDITIONS
FROM HOURLY OBSERVATIONS

MONTH	HOURS (L.S.T.)	THUNDER-STORMS	RAIN AND/OR DRIZZLE	FREEZING RAIN & /OR DRIZZLE	SNOW AND/OR SLEET	HAIL	% OF OBS WITH PRECIP.	FOG	SMOKE AND OR HAZE	BLOWING SNOW	DUST AND OR SAND	% OF OBS WITH OBST TO VISION	TOTAL NO OF OBS
APR	[illegible]	.1	8.6		.2		9.1	13.4	1.5		.3	[illegible]	[illegible]
	[illegible]	.1	9.1		.9		9.0	15.5	1.7		.1	17.4	[illegible]
	[illegible]	.1	11.3		.1		11.4	17.3	2.6		.1	[illegible]	[illegible]
	9-11		11.9		.2		12.[illegible]	14.4	4.1		[illegible]	[illegible]	[illegible]
	12-14	.1	9.9		.3		1[illegible].1	11.5	4.5		.5	[illegible]	[illegible]
	15-17		10.7		[illegible]		11.[illegible]	11.5	4.4		.4	[illegible].1	[illegible]
	18-20		10.3		.4		10.[illegible]	12.3	3.4		.3	15.9	[illegible]
	21-23		9.[illegible]		.2		9.[illegible]	12.6	2.[illegible]		.4	[illegible]	[illegible]
TOTALS		.[illegible]	1[illegible].1		.4		10.4	13.6	3.[illegible]		.3	16.8	11874

1210 WS FORM JULY 64 0-10-5 (OL-1) PREVIOUS EDITIONS OF THIS FORM ARE OBSOLETE

DATA PROCESSING DIVISION
USAF
ASHEVILLE, N. C. 28801

WEATHER CONDITIONS

STATION	STATION NAME	YEARS	MONTH
[illegible]	KANGNEUNG KOREA/ROK AFS K-1	[illegible]-[illegible]7	MAY

PERCENTAGE FREQUENCY OF OCCURRENCE OF WEATHER CONDITIONS
FROM HOURLY OBSERVATIONS

MONTH	HOURS (L.S.T.)	THUNDER-STORMS	RAIN AND/OR DRIZZLE	FREEZING RAIN &/OR DRIZZLE	SNOW AND/OR SLEET	HAIL	% OF OBS WITH PRECIP.	FOG	SMOKE AND/OR HAZE	BLOWING SNOW	DUST AND/OR SAND	% OF OBS WITH OBST TO VISION	TOTAL NO. OF OBS
MAY	[illegible]		7.[illegible]				7.1	11.8	1.2			12.[illegible]	[illegible]
	[illegible]-[illegible]	.1	7.1				7.1	12.9	1.2			1[illegible].[illegible]	1545
	[illegible]6-[illegible]8	.1	7.7				7.7	13.9	2.2		.2	16.1	1545
	[illegible]-11		7.6			.1	7.6	11.3	2.8		.1	14.[illegible]	1545
	12-14		6.4				6.4	8.9	2.6		.1	11.3	1545
	15-17	.2	5.8				5.8	8.1	3.4		.1	11.4	1547
	18-20	.4	6.9			.1	7.[illegible]	9.6	2.5		.1	12.1	1549
	21-23	.2	6.8				6.8	11.0	2.2			13.1	1551
TOTALS		.1	6.9			.2	6.9	10.9	2.3		.1	13.1	12372

1210 WS FORM JULY 64 0-10-5 (OL-1) PREVIOUS EDITIONS OF THIS FORM ARE OBSOLETE

DATA PROCESSING DIVISION
ETAC, USAF
ASHEVILLE, N. C. 28801

WEATHER CONDITIONS

STATION	STATION NAME	YEARS	MONTH
4223	KANGNENG KOREA/ROK AFS K-16	51-67	JUN

PERCENTAGE FREQUENCY OF OCCURRENCE OF WEATHER & CONDITIONS
FROM HOURLY OBSERVATIONS

MONTH	HOURS (L.S.T.)	THUNDER-STORMS	RAIN AND/OR DRIZZLE	FREEZING RAIN &/OR DRIZZLE	SNOW AND/OR SLEET	HAIL	% OF OBS WITH PRECIP.	FOG	SMOKE AND/OR HAZE	BLOWING SNOW	DUST AND OR SAND	% OF OBS WITH OBST TO VISION	TOTAL NO OF OBS
JUN	[illegible]		12.3				12.3	[illegible]	.8			[illegible]	[illegible]
	[illegible]	.1	12.4				12.4	25.3	.3			25.4	[illegible]
	[illegible]	.1	11.6				11.6	26.7	.7			27.4	[illegible]
	09-11	.2	[illegible]				[illegible]	20.3	[illegible]			21.2	[illegible]
	12-14		9.7				9.7	13.7	1.4			14.9	[illegible]
	15-17	.3	[illegible]				11.8	13.1	[illegible]			14.1	[illegible]
	18-20	.9	13.3				13.3	15.6	.8			16.3	[illegible]
	21-23	.5	13.1				13.1	18.1	.9			19.0	[illegible]
TOTALS		.3	11.9				11.9	19.2	.8			[illegible]	[illegible]

1210 WS FORM JULY 64 0-10-5 (OL-1) PREVIOUS EDITIONS OF THIS FORM ARE OBSOLETE

DATA PROCESSING DIVISION
USAF
ASHEVILLE, N. C. 28801

WEATHER CONDITIONS

STATION	STATION NAME	YEARS	MONTH
4323	KANGNUNG KOREA/PEK AFS X-16	51-67,67	JUL

PERCENTAGE FREQUENCY OF OCCURRENCE OF WEATHER CONDITIONS
FROM HOURLY OBSERVATIONS

MONTH	HOURS (L.S.T.)	THUNDER-STORMS	RAIN AND/OR DRIZZLE	FREEZING RAIN &/OR DRIZZLE	SNOW AND/OR SLEET	HAIL	% OF OBS WITH PRECIP.	FOG	SMOKE AND/OR HAZE	BLOWING SNOW	DUST AND OR SAND	% OF OBS WITH OBST TO VISION	TOTAL NO OF OBS
JUL	00-02	.4	19.2				19.2	28.6	.3			28.9	1487
	03-05	.7	21.1				21.1	34.1	.3			34.5	1486
	06-08	.3	20.3				20.3	39.9	.3			40.2	1488
	09-11	.7	17.6				17.6	30.5	1.1			31.6	1486
	12-14	.7	16.9				16.9	21.6	1.9			23.5	1486
	15-17	.7	14.3				14.3	18.2	1.3			19.4	1487
	18-20	.7	15.3				15.3	19.8	.8			20.6	1486
	21-23	.5	16.3				16.5	23.9	.4			24.3	1486
TOTALS		.6	17.0				17.6	27.1	.8			27.9	11902

1210 WS FORM JULY 64 0-10-5 (OL-1) PREVIOUS EDITIONS OF THIS FORM ARE OBSOLETE

DATA PROCESSING DIVISION
USAC, USAF
ASHEVILLE, N. C. 28801

WEATHER CONDITIONS

STATION	STATION NAME	YEARS	MONTH
4[illegible]273	KANGNEUNG KONLA/[illegible]	[illegible]	AUG

PERCENTAGE FREQUENCY OF OCCURRENCE OF WEATHER CONDITIONS
FROM HOURLY OBSERVATIONS

MONTH	HOURS (L.S.T.)	THUNDER-STORMS	RAIN AND/OR DRIZZLE	FREEZING RAIN & OR DRIZZLE	SNOW AND/OR SLEET	HAIL	% OF OBS WITH PRECIP.	FOG	SMOKE AND/OR HAZE	BLOWING SNOW	DUST AND/OR SAND	% OF OBS WITH OBST TO VISION	TOTAL NO OF OBS
AUG	[illegible]-[illegible]	.3	14.[illegible]				14.[illegible]	28.7	.[illegible]			[illegible]	147[illegible]
	[illegible]-05	.1	13.6				13.6	31.5	.1			[illegible]	147[illegible]
	[illegible]-08	.1	15.5				15.[illegible]	[illegible].6	.5			[illegible]	147[illegible]
	[illegible]-11	.2	16.9				16.9	23.9	2.0			[illegible]	147[illegible]
	12-14		11.9				11.9	17.3	2.4			19.[illegible]	147[illegible]
	15-17	.5	11.9				11.9	16.3	2.2			18.5	147[illegible]
	1[illegible]-[illegible]	.3	13.7				13.7	17.5	1.0			19.[illegible]	147[illegible]
	21-23	.1	13.1				13.1	21.9	.4			22.[illegible]	147[illegible]
TOTALS		.2	13.[illegible]				13.9	23.5	1.2			24.6	11805

1210 WS FORM JULY 64 0-10-5 (OL-1) PREVIOUS EDITIONS OF THIS FORM ARE OBSOLETE

DATA PROCESSING DIVISION
ETAC, USAF
ASHEVILLE, N. C. 28801

WEATHER CONDITIONS

STATION	STATION NAME	YEARS	MONTH
4223	KANGNUNG KOREA/ROK AFS K-1	51-65	SEP

PERCENTAGE FREQUENCY OF OCCURRENCE OF WEATHER CONDITIONS
FROM HOURLY OBSERVATIONS

MONTH	HOURS (L.S.T.)	THUNDER-STORMS	RAIN AND/OR DRIZZLE	FREEZING RAIN &/OR DRIZZLE	SNOW AND/OR SLEET	HAIL	% OF OBS WITH PRECIP.	FOG	SMOKE AND/OR HAZE	BLOWING SNOW	DUST AND/OR SAND	% OF OBS WITH OBST TO VISION	TOTAL NO OF OBS.
SEP	00-02		13.5				13.5	15.9	1.2			17.1	1431
	03-05		12.9				12.9	16.4	1.4			17.8	1431
	06-08		14.1				14.1	17.0	.8			17.7	1431
	09-11	.1	13.2				13.2	14.2	1.1			15.2	1434
	12-14	.1	12.5				12.6	12.0	1.3			13.2	1434
	15-17	.1	12.6				12.6	11.2	1.1			12.3	1434
	18-20		10.9				10.9	12.6	.5			13.0	1434
	21-23		12.8				12.8	13.8	.9			14.7	1432
TOTALS		.0	12.7				12.7	14.1	1.0			15.1	11461

1210 WS FORM JULY 64 0-10-5 (OL-1) PREVIOUS EDITIONS OF THIS FORM ARE OBSOLETE

DATA PROCESSING DIVISION
USAC, USAF
ASHEVILLE, N. C. 28801

WEATHER CONDITIONS

STATION	STATION NAME	YEARS	MONTH
4[illegible]223	KANGNENG KORHA/RCK AFS K-18	5[illegible]-6[illegible]	OCT

PERCENTAGE FREQUENCY OF OCCURRENCE OF WEATHER CONDITIONS
FROM HOURLY OBSERVATIONS

MONTH	HOURS (L.S.T.)	THUNDER-STORMS	RAIN AND/OR DRIZZLE	FREEZING RAIN &/OR DRIZZLE	SNOW AND/OR SLEET	HAIL	% OF OBS WITH PRECIP.	FOG	SMOKE AND/OR HAZE	BLOWING SNOW	DUST AND/OR SAND	% OF OBS WITH OBST TO VISION	TOTAL NO. OF OBS.
OCT	[illegible]	.2	8.[illegible]				8.[illegible]	7.2	1.[illegible]			[illegible]	1438
	[illegible]	.2	9.3				9.[illegible]	8.1	[illegible]			9.[illegible]	1498
	[illegible]	.2	9.7				9.7	8.3	1.1			9.4	1498
	[illegible]-11	.3	10.[illegible]				10.[illegible]	9.2	1.6			1[illegible].6	1468
	12-14	.3	8.9				8.9	7.6	2.1			9.6	1466
	15-17	.3	8.6				8.6	8.1	2.9			1[illegible].8	1488
	18-20	.3	8.7				8.7	7.9	2.2			1[illegible].1	1488
	21-23	.4	8.3				8.3	8.9	1.4			1[illegible].1	1468
TOTALS		.3	8.9				8.9	8.1	1.6			9.7	11904

1210 WS FORM JULY 64 0-10-5 (OL-1) PREVIOUS EDITIONS OF THIS FORM ARE OBSOLETE

DATA PROCESSING DIVISION
ETAC, USAF
ASHEVILLE, N. C. 28801

WEATHER CONDITIONS

STATION	STATION NAME	YEARS	MONTH
4[illegible]273	KAMNUNG KOREA/[illegible] AB S K-1[illegible]	[illegible]	NOV

PERCENTAGE FREQUENCY OF OCCURRENCE OF WEATHER CONDITIONS
FROM HOURLY OBSERVATIONS

MONTH	HOURS (L.S.T.)	THUNDER-STORMS	RAIN AND/OR DRIZZLE	FREEZING RAIN &/OR DRIZZLE	SNOW AND/OR SLEET	HAIL	% OF OBS WITH PRECIP.	FOG	SMOKE AND/OR HAZE	BLOWING SNOW	DUST AND/OR SAND	% OF OBS WITH OBST TO VISION	TOTAL NO. OF OBS.
NOV	[illegible]		[illegible]		.6		10.4	8.5	.3			[illegible]	[illegible]
	[illegible]		9.9		.6		10.3	7.8	.4			[illegible]	[illegible]
	[illegible]		11.9		.4		12.3	9.1	.3			[illegible]	[illegible]
	[illegible]-11		11.4		.1		11.5	9.4	1.2			[illegible]	[illegible]
	12-14		9.[illegible]		.3		10.1	7.8	1.3		.1	8.9	[illegible]
	15-17		11.[illegible]		.4		11.6	8.6	.8			[illegible]	[illegible]
	18-20		11.3		.3		11.6	9.7	.5		.2	11.2	[illegible]
	21-23	.1	11.1		.3		11.5	9.3	.6		.2	[illegible]	[illegible]
TOTALS		.0	10.3		.4		11.2	8.8	.7		.1	9.4	[illegible]

1210 WS FORM JULY 64 0-10-5 (OL-1) PREVIOUS EDITIONS OF THIS FORM ARE OBSOLETE

DATA PROCESSING DIVISION
ETAC, USAF
ASHEVILLE, N. C. 28801

WEATHER CONDITIONS

STATION	STATION NAME	YEARS	MONTH
4323	KANGNUNG KOREA/ROK AFS K-18	[illegible]	DE

PERCENTAGE FREQUENCY OF OCCURRENCE OF WEATHER CONDITIONS
FROM HOURLY OBSERVATIONS

MONTH	HOURS (LST)	THUNDER-STORMS	RAIN AND/OR DRIZZLE	FREEZING RAIN & /OR DRIZZLE	SNOW AND/OR SLEET	HAIL	% OF OBS WITH PRECIP.	FOG	SMOKE AND/OR HAZE	BLOWING SNOW	DUST AND/OR SAND	% OF OBS WITH OBST TO VISION	TOTAL NO OF OBS
DEC	[illegible]		4.6		.5		5.[illegible]	3.7	.6			4.4	[illegible]
	[illegible]		4.5		.9		5.6	4.7	.6			5.1	[illegible]
	[illegible]		5.[illegible]		2.1		7.3	4.6	.3			4.9	[illegible]
	[illegible]-11	.2	5.6		2.2		7.8	5.8	1.[illegible]			6.5	[illegible]
	12-14	.2	5.4		2.4		7.5	4.8	.7		.2	5.7	[illegible]
	15-17	.2	5.[illegible]		1.7		6.7	5.5	1.8		.5	7.7	[illegible]
	18-20	.1	4.5		1.6		5.8	5.4	1.3			6.5	[illegible]
	21-23		4.6		1.5		6.[illegible]	4.8	.7			5.5	[illegible]
TOTALS		.1	5.		1.6		6.5	4.9	.9		.1	5.8	11902

1210 WS FORM JULY 64 0-10-5 (OL-1) PREVIOUS EDITIONS OF THIS FORM ARE OBSOLETE

PART A ATMOSPHERIC PHENOMENA

This summary is a presentation of the percentage of days with occurrences of various atmospheric phenomena. These data are obtained from all recorded information on the reporting forms and combined into a daily observation.

The descriptions of the phenomena in the Weather Conditions Summary above also apply for the categories summarized in these tabulations. However, it should be noted that in this summary the columns headed "% OF OBS WITH PRECIP" and "% OF OBS WITH OBST TO VISION" show the percentage of days rather than percentage of observations. Since more than one type of precipitation or more than one type of obstruction may occur in the same daily observation, the sum of the values in the individual columns may not equal the total columns.

This presentation is by month with annual totals, and is prepared with all years combined.

NOTE: A day with rain and/or drizzle was not separately reported in WBAN data prior to January 1949. Therefore percentages in this column are restricted to the period January 1949 and later.

A day with dust and/or sand was punched and included in this summary only when visibility was less than 5/8 mile.

DATA PROCESSING DIVISION
ITAC, USAF
ASHEVILLE, N. C. 28801

WEATHER CONDITIONS

STATION	STATION NAME	YEARS	MONTH
47223	KANGRUNG KOREA/PO[illegible] AB K-18	51-69	ALL

PERCENTAGE OF DAYS WITH VARIOUS ATMOSPHERIC PHENOMENA
FROM DAILY OBSERVATIONS

MONTH	HOURS (L.S.T.)	THUNDER-STORMS	RAIN AND/OR DRIZZLE	FREEZING RAIN &/OR DRIZZLE	SNOW AND/OR SLEET	HAIL	% OF OBS WITH PRECIP.	FOG	SMOKE AND/OR HAZE	BLOWING SNOW	DUST AND/OR SAND	% OF OBS WITH OBST TO VISION	TOTAL NO OF OBS.
JAN	DAILY		20.6		15.3	.2	21.7	19.3	8.2	1.1		21.9	465
FEB			14.9		23.1		31.6	27.4	8.7		.5	32.5	424
MAR			31.2		19.[illegible]	.2	38.3	33.1	9.4	.4	.2	36.6	451
APR		1.1	36.3		2.4		37.1	33.6	10.7		.4	39.7	45[illegible]
MAY		2.1	31.8		.2	.6	32.0	31.2	8.7		.2	35.7	424
JUN		4.6	47.0				47.0	56.9	5.8			58.6	479
JUL		4.7	59.4				59.4	61.9	4.5			63.7	465
AUG		2.4	51.4				51.4	58.9	5.9			59.6	492
SEP		.6	45.2				45.2	34.3	4.6			37.2	478
OCT		.9	32.5				32.5	22.4	6.2			25.0	465
NOV			33.8		2.5		34.4	21.1	2.9			22.7	453
DEC			16.2		8.[illegible]		23.0	15.2	6.7		.2	19.6	434
TOTALS		1.4	34.7		5.3	.1	38.0	33.9	6.8	.1	.1	37.7	5575

DATA PROCESSING DIVISION
ETAC/USAF
AIR WEATHER SERVICE (MAC)
ASHEVILLE, NORTH CAROLINA

PART B PRECIPITATION, SNOWFALL & SNOW DEPTH

B

This portion of the Uniform Summary presents in two sets of tables, the daily amounts and extreme values of the following:

PRECIPITATION	DERIVED FROM DAILY OBSERVATIONS
SNOWFALL*	DERIVED FROM DAILY OBSERVATIONS
SNOW DEPTH	DERIVED FROM DAILY OBSERVATIONS

1. The first table for each of the above presents the percentage frequency of various daily amounts, by month and annual, all years combined. The percentage of days with measurable amounts is also computed monthly and annually. Also shown for the precipitation and snowfall tables, are the monthly mean amounts, annual mean amounts (sum of monthly mean amounts), and the extreme monthly amounts (greatest and least). The latter statistics above are not presented for the snow depth summary since they would have limited use and may be misleading.

2. The second set of tables for each of the above presents the extreme daily amounts by individual year and month for the entire period of record available. Also provided are the means and standard deviations for each month and annual (all months). The extremes for a month are not printed nor used in computations if one or more observations are missing.

   NOTE: Snow depth was recorded and punched at various hours during the period available from U. S. operated stations. The periods and hours used in the snow depth summary vary by service and period as follows:

Air Force Stations	From beginning of record thru 1945	Snow depth at 0800 LST
	Jan 46-May 57	Snow depth at 1230 GCT
	Jun 57-present	Snow depth at 1200 GCT
U. S. Navy and Weather Bureau Stations	From beginning of record thru Jun 52	Snow depth at 0030 GCT
	Jul 52-May 57	Snow depth at 1230 GCT
	Jun 57-present	Snow depth at 1200 GCT

* Hail was included in snowfall occurrence in the summary of the day observation prior to Jan 1956, but has been removed from this summary.

DATA PROCESSING DIVISION
USAF
ASHEVILLE, N. C. 28801

DAILY AMOUNTS

PERCENTAGE FREQUENCY OF PRECIPITATION
(FROM DAILY OBSERVATIONS)

42[illegible]3 STATION | KANGNUNG KOREA/POK AFS K-18 STATION NAME | 51-66 YEARS

AMOUNTS (INCHES)															PERCENT OF DAYS WITH MEASURABLE AMTS	TOTAL NO. OF OBS.	MONTHLY AMOUNTS (INCHES)		
PRECIP	NONE	TRACE	.01	.02-.05	.06-.10	.11-.25	.26-.50	.51-1.00	1.01-2.50	2.51-5.00	5.01-10.00	10.01-20.00	OVER 20.00				MEAN	GREATEST	LEAST
SNOWFALL	NONE	TRACE	0.1-0.4	0.5-1.4	1.5-2.4	2.5-3.4	3.5-4.4	4.5-6.4	6.5-10.4	10.5-15.4	15.5-25.4	25.5-50.4	OVER 50.4						
SNOW DEPTH	NONE	TRACE	1	2	3	4-6	7-12	13-24	25-36	37-48	49-60	61-120	OVER 120						
JAN	75.3	7.2	.4	.5	2.6	3.2	2.3	2.6	1.7					14.4	465	1.92	7.1[illegible]	TRACE	
FEB	68.2	10.1	1.2	2.1	2.4	4.[illegible]	3.0	5.[illegible]	2.6	.7				21.7	424	3.39	10.01	.21	
MAR	61.7	12.7	.9	3.4	2.3	5.2	4.7	4.9	2.5	.2				25.6	465	3.46	6.31	.71	
APR	62.7	12.9	.4	4.2	3.0	5.4	4.7	3.3	2.2					24.4	45[illegible]	2.07	6.97	.47	
MAY	66.6	13.6	.2	2.8	1.5	3.9	3.7	2.4	2.4	.4				17.6	465	2.74	[illegible]	.34	
JUN	52.0	15.6	1.3	5.3	4.4	7.3	6.4	4.0	2.0	1.3	.2			32.4	45[illegible]	4.9	15.9	.2[illegible]	
JUL	39.6	14.3	.7	7.4	6.[illegible]	8.3	7.4	5.8	8.5	1.6	.2			45.9	424	9.[illegible]	19.1	1.47	
AUG	48.6	17.4	1.5	5.2	3.9	5.6	5.8	5.6	4.7	1.3	.2			34.[illegible]	465	6.43	11.3[illegible]	2.1[illegible]	
SEP	56.0	11.7	.7	5.7	3.6	5.5	3.8	7.1	3.4	1.9	.2			32.4	420	5.46	15.1[illegible]	.[illegible]	
OCT	67.5	9.0	1.3	3.7	2.6	3.4	4.3	4.1	2.4	1.3	.2			23.4	465	4.27	12.1[illegible]	.1	
NOV	65.6	10.5	1.8	4.0	2.9	3.1	3.8	3.0	3.6	.7				23.6	450	3.63	6.1[illegible]	.3[illegible]	
DEC	77.0	6.2	1.2	3.5	1.8	3.2	1.6	2.5	3.6	.5				16.8	434	2.76	8.04	.1[illegible]	
ANNUAL	62.2	11.9	1.0	4.0	3.2	4.9	4.3	4.3	3.3	.6	.1			25.9	5367	1.85			

FORM

DATA PROCESSING DIVISION
ETAC, USAF
ASHEVILLE, N.C. 28801

EXTREME VALUES

PRECIPITATION
(FROM DAILY OBSERVATIONS)

STATION	STATION NAME	YEARS
[illegible]	[illegible]	51-66

24 HOUR AMOUNTS IN INCHES

YEAR \ MONTH	JAN.	FEB.	MAR.	APR.	MAY	JUN.	JUL.	AUG.	SEP.	OCT.	NOV.	DEC.	ALL MONTHS
51										1.12	1.21	1.72	
52	.19	1.1[illegible]	.26	.26	.27	.77	4.26	3.59	3.4[illegible]	1.34	2.14	1.37	4.2[illegible]
53	1.22	.50	1.67	2.76	1.6[illegible]	2.68	1.57	1.79	.53	2.53	2.[illegible]	1.76	[illegible]
54	1.74	2.[illegible]	1.1[illegible]	2.6[illegible]	.45	2.15	2.97	2.3[illegible]		.9[illegible]	2.27	1.2[illegible]	
55	1.0[illegible]	1.37	.7[illegible]	2.52	1.61	3.[illegible]4	1.2[illegible]	5.[illegible]	.91	2.4[illegible]	1.71	.31	5.[illegible]
56	1.27	3.70	1.[illegible]	.74	.5[illegible]	2.81	4.5[illegible]	7.82	4.26	1.9[illegible]	.29	.12	4.[illegible]
57	1.71	1.12	.71	2.[illegible]	.9[illegible]	.45	5.[illegible]	5.6[illegible]	1.0[illegible]	2.3[illegible]	.53	1.07	5.3[illegible]
58	.9[illegible]	1.[illegible]1	.6[illegible]	1.[illegible]1	.5[illegible]	.[illegible]3	2.19	1.2[illegible]	2.6[illegible]	3.1[illegible]	2.4[illegible]	2.[illegible]	6.[illegible]
59	.1[illegible]	1.77	1.7[illegible]	.41	.6[illegible]	1.2[illegible]	1.54	1.76	3.37	.1	.47	.75	3.[illegible]
60	.4	.1[illegible]	1.9[illegible]	.3[illegible]	1.9[illegible]	.71	2.4[illegible]	1.93	3.27	.7[illegible]	1.[illegible]	1.95	3.[illegible]7
61	.1	.[illegible]4	1.26	.4[illegible]	2.[illegible]	.9[illegible]	.5[illegible]	1.6[illegible]	1.14	2.71	3.5[illegible]	4.2[illegible]	4.[illegible]
62	1.27	.1[illegible]	1.17	.75	.45	1.1[illegible]	1.2[illegible]	3.2[illegible]	2.5[illegible]	1.[illegible]	1.41	1.[illegible]1	3.[illegible]
63	.[illegible]	.[illegible]6	3.0[illegible]	1.39	1.[illegible]	3.[illegible]	2.1[illegible]	2.76	.9[illegible]	.47	.1[illegible]	.0[illegible]	3.[illegible]6
64	1.27	.8[illegible]	.4[illegible]	1.0[illegible]	3.14	3.56	1.94	.9[illegible]	4.0[illegible]	1.3[illegible]	.76	.13	4.[illegible]3
65	.3[illegible]	.32	1.62	.1	2.2[illegible]	.34	3.7[illegible]	.59	.70				
66	.0[illegible]	1.3[illegible]	1.27	.49	.5	.7[illegible]		3.09	1.73	.47	.6[illegible]		
MEAN	.5[illegible]	1.[illegible]	1.11	[illegible]	1.2[illegible]	.7	1.5[illegible]	2.47	2.41	1.7	1.4[illegible]	1.3[illegible]	4.[illegible]6
S. D.	.647	.[illegible]7	.65[illegible]	.6[illegible]	.29[illegible]	2.2[illegible]	1.39[illegible]	1.157	1.[illegible]91	1.[illegible]81	1.[illegible]91	1.[illegible]67	1.6[illegible]3
TOTAL OBS.	46[illegible]	424	46[illegible]	45[illegible]	46[illegible]	45[illegible]	434	46[illegible]	42[illegible]	465	45[illegible]	44[illegible]	5[illegible]7

[illegible] FORM 0-8-5 (OL 1)

DATA PROCESSING DIVISION
ETAC, USAF
ASHEVILLE, N. C. 28801

DAILY AMOUNTS

PERCENTAGE FREQUENCY OF
PRECIPITATION
(FROM DAILY OBSERVATIONS)

42813 STATION | KAEDENA KODIAK/ADS AFS K-10 STATION NAME | 51-65 YEARS

	AMOUNTS (INCHES)													PERCENT OF DAYS WITH MEASURABLE AMTS	TOTAL NO. OF OBS.	MONTHLY AMOUNTS (INCHES)		
PRECIP	NONE	TRACE	.01	.02-.05	.06-.10	.11-.25	.26-.50	.51-1.00	1.01-2.50	2.51-5.00	5.01-10.00	10.01-20.00	OVER 20.00			MEAN	GREATEST	LEAST
SNOWFALL	NONE	TRACE	0.1-0.4	0.5-1.4	1.5-2.4	2.5-3.4	3.5-4.4	4.5-6.4	6.5-10.4	10.5-15.4	15.5-25.4	25.5-50.4	OVER 50.4					
SNOW-DEPTH	NONE	TRACE	1	2	3	4-6	7-12	13-24	25-36	37-48	49-60	61-120	OVER 120					
JAN	84.9	4.5	.9	3.7	2.4	.9	.9	1.1	1.5	.9				17.5	465	13.1	31.6	.7
FEB	76.9	7.5	1.7	3.3	2.0	.7	1.4	1.9	2.8	.9				15.6	424	17.7	42.0	TRACE
MAR	84.9	6.7	1.3	2.4	.9	.4	1.3	.9	.6	.3	.2	.2		8.4	465	10.2	35.[illegible]	.7
APR	97.6	.9	.7	.2	.4			.2						1.6	450	.7	6.9	.1
MAY	99.6	.2													465	TRACE	TRACE	.1
JUN	100.0														450	.0	.0	.0
JUL	100.0														434	.0	.0	.0
AUG	100.0														465	.0	.0	.0
SEP	100.0														450	.0	.0	.0
OCT	100.0														465	.0	.0	.0
NOV	91.0	1.1	.4		.4									.9	450	.3	2.7	.0
DEC	91.9	4.6	.5	1.2	.4	.2	.2	.2		.7				3.5	434	4.7	29.0	.7
ANNUAL	94.5	2.1	.4	.8	.4	.2	.3	.4	.4	.2	.0	.0		3.3	5387	46.2		

FORM

DATA PROCESSING DIVISION
ETAC, USAF
ASHEVILLE, N.C. 28801

EXTREME VALUES

SNOWDEPTH
(FROM DAILY OBSERVATIONS)

STATION	STATION NAME	YEARS
47105	KANGNUNG KOREA/ [illegible] APS K-18	51-66

DAILY SNOWDEPTH IN INCHES

YEAR \ MONTH	JAN.	FEB.	MAR.	APR.	MAY	JUN.	JUL.	AUG.	SEP.	OCT.	NOV.	DEC.	ALL MONTHS
[illegible]						[illegible]				[illegible]	[illegible]	TRACE	
[illegible]	[illegible]	[illegible]					[illegible]		[illegible]			[illegible]	[illegible]
[illegible]	[illegible]						[illegible]		[illegible]		TRACE	TRACE	[illegible]
54		7	[illegible]			[illegible]		[illegible]					
[illegible]	1	[illegible]				[illegible]		[illegible]	[illegible]		[illegible]	[illegible]	[illegible]
[illegible]			[illegible]			[illegible]			[illegible]		[illegible]	[illegible]	[illegible]
[illegible]	[illegible]					[illegible]		[illegible]		[illegible]			[illegible]
[illegible]	[illegible]	[illegible]	4			[illegible]	[illegible]	[illegible]				1	4
59			[illegible]					[illegible]		[illegible]		TRACE	3
[illegible]	[illegible]						[illegible]						
[illegible]	TRACE							[illegible]	[illegible]	[illegible]		[illegible]	[illegible]
[illegible]	14	4	TRACE	[illegible]		[illegible]		[illegible]	[illegible]		1	4	[illegible]
63	[illegible]	3	[illegible]	[illegible]		[illegible]		[illegible]			TRACE	[illegible]	[illegible]
64	[illegible]	4	[illegible]		[illegible]			[illegible]		[illegible]		[illegible]	11
[illegible]	[illegible]	TRACE	[illegible]	[illegible]	[illegible]	[illegible]	[illegible]	[illegible]	[illegible]				
[illegible]	4	[illegible]	[illegible]	[illegible]	[illegible]	[illegible]		[illegible]	[illegible]	[illegible]			
MEAN	[illegible]	[illegible]	4.7	[illegible]	[illegible]	[illegible]	[illegible]	[illegible]	[illegible]	[illegible]	[illegible]	[illegible]	[illegible]
S. D.	[illegible]	[illegible]	[illegible]	[illegible]	[illegible]	[illegible]	[illegible]	[illegible]	[illegible]	[illegible]	[illegible]	6.079	[illegible]
TOTAL OBS.	[illegible]	[illegible]	434	[illegible]	465	[illegible]	[illegible]	[illegible]	[illegible]	[illegible]	[illegible]	434	[illegible]

1210 WS FORM 0-88-5 (OL I)

[illegible] DIVISION
[illegible], USAF
ASHEVILLE, N. C. 28801

DAILY AMOUNTS

PERCENTAGE FREQUENCY OF
PRECIPITATION
(FROM DAILY OBSERVATIONS)

43[illegible] 3 — KANGNUNG KOREA/ OR AFB K-18 — 51-66

STATION — STATION NAME — YEARS

AMOUNTS (INCHES)														PERCENT OF DAYS WITH MEASURABLE AMTS	TOTAL NO. OF OBS.	MONTHLY AMOUNTS (INCHES)		
PRECIP	NONE	TRACE	.01	.02-.05	.06-.10	.11-.25	.26-.50	.51-1.00	1.01-2.50	2.51-5.00	5.01-10.00	10.01-20.00	OVER 20.00			MEAN	GREATEST	LEAST
SNOW/ALL	NONE	TRACE	0.1-0.4	0.5-1.4	1.5-2.4	2.5-3.4	3.5-4.4	4.5-6.4	6.5-10.4	10.5-15.4	15.5-25.4	25.5-50.4	OVER 50.4					
SNOW DEPTH	NONE	TRACE	1	2	3	4-6	7-12	13-24	25-36	37-48	49-60	61-120	OVER 120					
JAN	64.1	10.5	6.9	4.3	2.[illegible]	6.[illegible]	4.[illegible]	1.1						25.4	46[illegible]			
FEB	67.7	10.4	4.7	9.2	4.[illegible]	4.[illegible]	2.4	1.2						21.9	4[illegible]4			
MAR	86.2	3.[illegible]	1.[illegible]	.9	.7	3.[illegible]	1.[illegible]	.7						8.[illegible]	4[illegible]4			
APR	100.0														45[illegible]			
MAY	100.0														46[illegible]			
JUN	100.0														4[illegible]			
JUL	100.0														46[illegible]			
AUG	100.0														46[illegible]			
SEP	100.0														4[illegible]			
OCT	100.0														46[illegible]			
NOV	98.7	1.1	.2											.2	45[illegible]			
DEC	95.4	1.9	.9	.9		.7		.9	.2					2.9	4[illegible]4			
ANNUAL	9[illegible]	2.2	1.2	.9	.[illegible]	1.1	.7	.3	.0					4.0	5417			

1210 WS FORM JUL 64 0-15-5 (Det 50) PREVIOUS EDITIONS OF THIS FORM ARE OBSOLETE

DATA PROCESSING DIVISION
STAC, USAF
ASHEVILLE, N.C. 28801

EXTREME VALUES

JAN FALL
(FROM DAILY OBSERVATIONS)

4[illegible]	[illegible]	[illegible]
STATION	STATION NAME	YEARS

24 HOUR AMOUNTS IN INCHES

MONTH / YEAR	JAN.	FEB.	MAR.	APR.	MAY	JUN.	JUL.	AUG.	SEP.	OCT.	NOV.	DEC.	ALL MONTHS
[illegible]											TRACE	TRACE	
[illegible]	[illegible]	[illegible]	[illegible]	[illegible]	[illegible]	[illegible]	[illegible]	[illegible]	[illegible]	[illegible]	[illegible]	[illegible]	[illegible]
[illegible]	[illegible]	[illegible]	[illegible]	[illegible]	TRACE	[illegible]	[illegible]	[illegible]	[illegible]	[illegible]	TRACE	[illegible]	[illegible]
[illegible]	12.4	14.[illegible]	11.[illegible]	[illegible]	[illegible]	[illegible]	[illegible]	[illegible]	[illegible]	[illegible]	[illegible]	[illegible]	
[illegible]	[illegible]	12.[illegible]	[illegible]	[illegible]	[illegible]	[illegible]	[illegible]	[illegible]	[illegible]	[illegible]	[illegible]	[illegible]	12.6
56	7.9	12.[illegible]	4.4	[illegible]	[illegible]	[illegible]	[illegible]	[illegible]	[illegible]	[illegible]	[illegible]	1.9	[illegible]
57	[illegible]	[illegible]	[illegible]	[illegible]	[illegible]	[illegible]	[illegible]	[illegible]	[illegible]	[illegible]	[illegible]	[illegible]	[illegible]
[illegible]	4.3	[illegible]	4.[illegible]	TRACE	[illegible]	[illegible]	[illegible]	[illegible]	[illegible]	[illegible]	[illegible]	[illegible]	4.9
[illegible]	[illegible]	[illegible]	[illegible]	[illegible]	[illegible]	[illegible]	[illegible]	[illegible]	[illegible]	[illegible]	[illegible]	[illegible]	[illegible]
[illegible]	[illegible]	[illegible]	[illegible]	[illegible]	[illegible]	[illegible]	[illegible]	[illegible]	[illegible]	[illegible]	[illegible]	TRACE	[illegible]
[illegible]	TRACE	[illegible]	[illegible]	[illegible]	[illegible]	[illegible]	[illegible]	[illegible]	[illegible]	[illegible]	[illegible]	[illegible]	[illegible]
63	13.7	TRACE	[illegible]	[illegible]	[illegible]	[illegible]	[illegible]	[illegible]	[illegible]	[illegible]	[illegible]	[illegible]	13.7
[illegible]	[illegible]	[illegible]	[illegible]	[illegible]	[illegible]	[illegible]	[illegible]	[illegible]	[illegible]	[illegible]	[illegible]	[illegible]	[illegible]
65	12.7	[illegible]	[illegible]	[illegible]	[illegible]	[illegible]	[illegible]	[illegible]	[illegible]	[illegible]	[illegible]	[illegible]	12.7
66	[illegible]	[illegible]	[illegible]	[illegible]	[illegible]	[illegible]	[illegible]	[illegible]	[illegible]				
66	[illegible]	13.[illegible]	9.7	[illegible]	[illegible]	[illegible]		[illegible]	[illegible]	[illegible]	TRACE		
MEAN	[illegible]	[illegible]	[illegible]	[illegible]	TRACE	[illegible]	[illegible]	[illegible]	[illegible]	[illegible]	[illegible]	[illegible]	[illegible]
S. D.	[illegible]	[illegible]	[illegible]	[illegible]	[illegible]	[illegible]	[illegible]	[illegible]	[illegible]	[illegible]	[illegible]	[illegible]	[illegible]
TOTAL OBS.	[illegible]	[illegible]	[illegible]	[illegible]	[illegible]	[illegible]	434	[illegible]	[illegible]	[illegible]	[illegible]	434	[illegible]

1210 WS FORM 0-8-5 (OL-1)

DATA PROCESSING DIVISION
ETAC/USAF
AIR WEATHER SERVICE (MAC)
ASHEVILLE, NORTH CAROLINA

PART C SURFACE WINDS

Presented in this part are various tabulations of surface winds as follows:

1. Extreme Values - Peak Gusts: Derived from daily observations and presented by individual year and month for the entire period of record available. Speeds are presented in knots, while directions are given in 16 compass points from the beginning of record through 1963, and in tens of degrees starting in January 1964. When 90% or more of the daily observations of peak gust wind data are available for a month, the extreme is selected and printed. These values are then used to compute means and standard deviations for the entire period. Every month of a year must have valid observations present before the ALL MONTHS value is selected for that year. Means and standard deviations are computed when four or more values are present for any column. A supplementary list of Peak Gusts by year-month with < 90% observations reported is also provided.

   DATA NOT AVAILABLE

   NOTE: According to Circular N specifications, "peak gust data are recorded only at stations with continuous instantaneous wind-speed recorders."

2. Bivariate percentage frequency tabulations: Derived from hourly observations, these tabulations are a percentage frequency of wind directions to 16 compass points and calm by wind speeds (knots) in increments of Beaufort classifications. Percentages are shown by both direction and speed, and in addition the mean wind speed for each direction.

   A separate category is provided on the form for variable winds, which are reported in some data sources. In these data where light and variable winds are reported with no directions but with speeds given, the speeds will be summarized in the appropriate groups opposite the column headed VARBL.

   a. Three tables are prepared for all surface winds included, and for all years combined as follows:

      (1) Annual - all hours combined

      (2) By month - all hours combined

      (3) By month - by standard 3-hour groups

   b. A separate annual table is also presented for surface winds meeting the following ceiling and visibility conditions: INSTRUMENT CLASS: Ceiling 200 through 1400 feet inclusive with visibility equal to or greater than 1/2 mile, and/or visibility 1/2 through 2-1/2 miles inclusive with ceiling equal to or greater than 200 feet.

C

STATION NO	STATION NAME	LATITUDE	LONGITUDE	STATION ELEVATION	CALL SIGN	AMS NO
43223	KANGNUNG KOREA/ROK AFS K 18	N 37 45	E 128 56	59	RKGN	[illegible]

STATION HISTORY AND WIND EQUIPMENT INFORMATION

DATE OF CHANGE	TYPE OF STATION CHANGE	WIND EQUIPMENT LOCATION	TYPE OF TRANSMITTER	TYPE OF RECORDER	HEIGHT ABOVE GROUND
3/51-3/53	Kangnung AB Det 26 30 Wea Sq	Not available	N/A	N/A	N/A
3/25/53	No Change	Located on NW corner of control tower.	AN/GMQ-1A	None	46 Ft.
6/2/53	No Change	No Change	No Change	None	52 1/2 Ft.
4/17/56	O/L K 18 30 Wea Sq	Located directly above the weather station.	No Change	None	21 Ft.
12/1/56-7/31/67	ROKAF K-18 50 Wea Gp	Not available	N/A	N/A	N/A

USAF ETAC FORM MAR 64 0-64A (OL I)

MAC-5 APD, 11 58-3122

DATA PROCESSING DIVISION
ETAC, USAF
ASHEVILLE, N. C. 28801

SURFACE WINDS

PERCENTAGE FREQUENCY OF WIND
DIRECTION AND SPEED
(FROM HOURLY OBSERVATIONS)

632 3	KANGNING KOREA/SCR AFB [illegible]-15	51-67	ALL
STATION	STATION NAME	YEARS	HOURS

ALL WEATHER — CLASS

ALL — HOURS (LST)

SPEED (KNTS) DIR.	1 - 3	4 - 6	7 - 10	11 - 16	17 - 21	22 - 27	28 - 33	34 - 40	41 - 47	48 - 55	≥56	%	MEAN WIND SPEED
N	.2	1.7	1.8	.4	.1	[illegible]	.0	[illegible]				4.7	[illegible]
NNE	.1	.6	.6	.2	.0	.0						1.6	[illegible]
NE	.2	1.3	1.3	.5	.1	.0	.0	.0				3.4	7.7
ENE	.1	.4	.6	.2	.0	.0	.0	.0				1.4	[illegible]
E	.2	1.7	2.5	1.5	.1	.0	.0					6.0	[illegible]
ESE	.1	.7	1.0	.7	.1	.0		.0				2.6	9.1
SE	.3	1.1	1.0	.5	.0	.0	.0	.0		.0		3.9	7.6
SSE	.1	.2	.1	.0	.0							.4	[illegible]
S	.4	.8	.3	.1	.0	.0	.0					1.7	[illegible]
SSW	.3	.5	.3	.2	.0	.0	.0	.0				1.3	7.4
SW	1.3	4.1	4.2	4.5	.7	.1	.0	.0				15.[illegible]	9.2
WSW	.5	1.6	3.3	3.9	1.2	.2	.1	.0	.0	.0		1[illegible].9	11.2
W	.4	2.4	2.7	2.2	.6	.1	.0	.0		.0		6.4	9.7
WNW	.1	.5	.5	.4	.1	.0	.0	.0				1.5	[illegible]
NW	.2	1.5	1.8	1.0	.2	.0	.0	.0				4.7	[illegible]
NNW	.1	.6	.8	.5	.1	.0	.0					2.1	[illegible]
VARBL													
CALM												11.4	
	4.4	19.8	22.9	17.3	3.3	.6	.1	.0	.0	[illegible]		100.[illegible]	[illegible]

TOTAL NUMBER OF OBSERVATIONS 142[illegible]5

1210 WS FORM JUL 64 0-8-5 (OL-1) PREVIOUS EDITIONS OF THIS FORM ARE OBSOLETE

DATA PROCESSING DIVISION
ETAC, USAF
ASHEVILLE, N. C. 28801

SURFACE WINDS

PERCENTAGE FREQUENCY OF WIND
DIRECTION AND SPEED
(FROM HOURLY OBSERVATIONS)

STATION	STATION NAME	YEARS	MONTH
4327 3	KANGNUNG KOREA/ROK AFB K-18	52-67	JAN

CLASS: ALL WEATHER

HOURS (LST): ALL

CONDITION:

SPEED (KNTS) DIR.	1 - 3	4 - 6	7 - 10	11 - 16	17 - 21	22 - 27	28 - 33	34 - 40	41 - 47	48 - 55	≥56	%	MEAN WIND SPEED
N	.1	.7	.3	.4	.1	.0	.0					1.5	4.2
NNE	.2	.2	.2	.2	.0							.6	5.5
NE	.0	.5	.3	.2	.1	.1						1.1	6.3
ENE	.0	.1	.1	.1	.0							.4	7.1
E	.0	.4	.2	.1	.0	.0						.8	7.4
ESE	.0	.1	.1	.1		.0						.4	7.8
SE	.1	.2	.2	.1	.0							.6	6.7
SSE	.1	.1	.0	.0								.2	5.7
S	.3	.8	.4	.3	.0	.0	.0					1.8	7.1
SSW	.3	.4	.4	.4	.1	.0	.0					1.5	8.3
SW	1.4	5.5	7.6	9.8	1.8	.3	.0	.0				26.4	10.3
WSW	.9	3.4	6.8	10.0	3.3	.6	.2	.0				25.2	11.9
W	.4	3.4	4.8	5.5	1.9	.4	.2	.0				16.8	11.3
WNW	.1	.5	.6	.5	.1	.0						1.9	9.2
NW	.1	1.0	1.1	.6	.1		.0	.0				3.0	9.7
NNW	.1	.4	.4	.2	.1		.0					1.1	8.6
VARBL													
CALM												16.7	
	3.9	17.7	23.6	28.5	7.6	1.5	.5	.1				100.0	8.9

TOTAL NUMBER OF OBSERVATIONS 11931

1210 WS FORM JUL 64 0-8-5 (OL-1) PREVIOUS EDITIONS OF THIS FORM ARE OBSOLETE

DATA PROCESSING DIVISION
ETAC, USAF
ASHEVILLE, N. C. 28801

SURFACE WINDS

PERCENTAGE FREQUENCY OF WIND
DIRECTION AND SPEED
(FROM HOURLY OBSERVATIONS)

STATION	STATION NAME	YEARS	MONTH
4372[illegible]3	KANGNUNG KOREA/RCK AFS K-18	52-67	FEB

CLASS: ALL WEATHER

CONDITION:

HOUR: ALL

SPEED KNTS. / DIR.	1 - 3	4 - 6	7 - 10	11 - 16	17 - 21	22 - 27	28 - 33	34 - 40	41 - 47	48 - 55	≥56	%	MEAN WIND SPEED
N	.1	1.0	1.1	.0	.2	.0	.0					3.3	9.3
NNE	.1	.4	.4	.3	.1							1.2	9.2
NE	.1	.0	.9	.6	.0	.0						2.4	9.7
ENE	.1	.2	.2	.1	.0							.7	8.4
E	.1	.7	.9	.5	.1	.0						2.3	9.2
ESE	.0	.2	.2	.0								.4	7.0
SE	.2	.0	.4	.1	.0							1.4	6.2
SSE	.0	.1	.0	.0								.2	7.1
S	.2	.6	.2	.1	.0							1.1	6.4
SSW	.2	.4	.4	.5	.1	.0	.0	.0				1.7	9.7
SW	1.0	5.3	6.4	9.6	1.4	.3	.1	.0				24.1	10.5
WSW	1.0	3.0	6.5	7.5	1.7	.4	.0	.1				20.1	11.0
W	.3	3.0	2.9	2.7	.6	.1	.0					9.7	9.7
WNW	.2	.7	.8	.3	.1	.0						2.0	8.1
NW	.2	1.2	1.5	1.0	.2	.1		.0				4.2	9.4
NNW	.1	.5	.8	.4	.1							1.8	8.0
VARBL													
CALM												23.3	
	3.7	18.7	23.8	24.6	4.5	1.0	.2	.1				100.0	7.7

TOTAL NUMBER OF OBSERVATIONS 15840

1210 WS FORM JUL 64 0-8-5 (OL-1) PREVIOUS EDITIONS OF THIS FORM ARE OBSOLETE

DATA PROCESSING DIVISION
FTAC, USAF
ASHEVILLE, N. C. 28801

SURFACE WINDS

PERCENTAGE FREQUENCY OF WIND
DIRECTION AND SPEED
(FROM HOURLY OBSERVATIONS)

STATION	STATION NAME	YEARS	MONTH
43213	KANGNUNG KOREA/ROK AFS K-18	51-67	MAY

CLASS	HOURS (LST)
ALL WEATHER	ALL

SPEED (KNTS) DIR.	1 - 3	4 - 6	7 - 10	11 - 16	17 - 21	22 - 27	28 - 33	34 - 40	41 - 47	48 - 55	≥56	%	MEAN WIND SPEED
N	.2	1.3	2.1	1.3	.2	.1	.0	.0				4.2	4.7
NNE	.1	.6	.9	.4	.3	.1						2.[illegible]	9.[illegible]
NE	.2	1.0	1.3	.5	.2							3.1	7.6
ENE	.1	.2	.4	.2	.0							.9	8.7
E	.1	.9	2.1	1.7	.1							4.9	7.5
ESE	.1	.3	.6	.5	.1							1.6	9.7
SE	.1	.0	1.2	.6	.0							2.7	8.2
SSE	.1	.2	.1	.1								.5	4.6
S	.2	.8	.4	.1	.0							1.4	6.0
SSW	.1	.5	.2	.2	.0	.0						1.1	7.1
SW	1.2	4.3	4.8	5.9	1.2	.2	.0					17.6	9.9
WSW	.6	1.4	3.4	4.7	1.9	.5	.1	.0				13.2	11.9
W	.5	2.6	2.7	2.3	1.0	.2	.0	.0				9.3	9.9
WNW	.1	.5	.8	.6	.1	.0						2.1	9.4
NW	.3	1.5	2.6	1.9	.2	.1						6.7	9.4
NNW	.1	.5	.7	.6	.1	.0						2.1	9.3
VARBL													
CALM												25.5	
	4.0	18.0	24.4	21.6	5.1	1.2	.2	.0				100.0	7.3

TOTAL NUMBER OF OBSERVATIONS 12409

1210 WS FORM JUL 64 0-8-5 (OL-1) PREVIOUS EDITIONS OF THIS FORM ARE OBSOLETE

DATA PROCESSING DIVISION
ETAC, USAF
ASHEVILLE, N. C. 28801

SURFACE WINDS

PERCENTAGE FREQUENCY OF WIND
DIRECTION AND SPEED
(FROM HOURLY OBSERVATIONS)

412.3 — KANGNUNG KOREA/AIR AFS K-18 — 51-67 — APR

ALL WEATHER — ALL

SPEED KNTS / DIR.	1 - 3	4 - 6	7 - 10	11 - 16	17 - 21	22 - 27	28 - 33	34 - 40	41 - 47	48 - 55	≥ 56	%	MEAN WIND SPEED
N	.2	1.0	1.3	1.0	.2	.1						5.8	7.0
NNE	.1	.5	.7	.3	.0							1.7	6.2
NE	.2	1.2	1.5	.6	.0							3.9	6.0
ENE	.1	.5	.8	.4	.0							1.8	6.5
E	.3	1.9	3.3	3.0	.3	.0	.0					8.9	6.7
ESE	.1	.7	1.4	1.7	.3	.0						4.2	7.7
SE	.2	1.2	1.6	1.4	.2	.0						4.5	7.4
SSE	.1	.2	.2	.1	.0							.7	7.3
S	.2	.7	.5	.2	.0							1.6	6.8
SSW	.2	.4	.3	.1	.2	.0						1.3	9.1
SW	.7	3.3	3.3	3.7	1.0	.3	.1	.0				12.3	10.1
WSW	.2	1.0	2.1	2.8	1.3	.3	.1		.0			7.8	12.5
W	.2	1.6	2.3	2.4	.9	.2	.1	.0				7.8	11.0
WNW	.1	.4	.6	.5	.1	.0		.0				1.7	10.1
NW	.1	1.6	2.4	1.9	.4	.1	.0					6.5	10.1
NNW	.0	.7	1.2	.7	.2	.0						2.9	9.5
VARBL													
CALM												27.5	
	2.9	18.1	24.2	21.3	5.0	1.1	.3	.0	.0			100.0	7.2

TOTAL NUMBER OF OBSERVATIONS 11074

1210 WS FORM JUL 64 0-8-5 (OL-1) PREVIOUS EDITIONS OF THIS FORM ARE OBSOLETE

DATA PROCESSING DIVISION
FTAC, USAF
ASHEVILLE, N. C. 28801

SURFACE WINDS

PERCENTAGE FREQUENCY OF WIND
DIRECTION AND SPEED
(FROM HOURLY OBSERVATIONS)

STATION	STATION NAME	YEARS	MONTH
47283	KANGNEUNG KOREA/ROK AFS (1-10)	51-67	MAY

CLASS	HOUR
ALL WEATHER	ALL

SPEED KNTS DIR.	1 - 3	4 - 6	7 - 10	11 - 16	17 - 21	22 - 27	28 - 33	34 - 40	41 - 47	48 - 55	≥ 56	%	MEAN WIND SPEED
N	.2	1.9	2.1	.9	.1							5.2	4.2
NNE	.1	.6	.6	.2	.0	.0						1.6	7.6
NE	.3	1.3	1.8	.6	.0							4.1	7.3
ENE	.1	.5	.8	.4	.0							1.9	8.6
E	.2	2.4	3.9	3.4	.2							10.1	9.5
ESE	.1	.8	1.8	1.7	.4	.0						4.8	10.5
SE	.2	1.2	1.2	.8	.2	.0						3.6	8.6
SSE	.0	.2	.2	.1	.0							.5	7.5
S	.2	.9	.3	.1	.0	.0						1.5	6.0
SSW	.1	.6	.5	.4	.1	.0						1.7	9.[illegible]
SW	.5	2.5	3.3	3.9	.8	.2	.0					11.2	1[illegible].4
WSW	.1	1.0	1.9	1.8	.8	.2	.0	.0				5.8	11.6
W	.2	1.4	1.9	1.9	.7	.1	.0					6.3	10.7
WNW	.0	.4	.4	.3	.1	.0						1.3	9.4
NW	.2	2.0	2.4	1.6	.3		.0					6.5	8.9
NNW	.1	.6	1.3	.9	.2	.0						3.1	7.8
VARBL													
CALM												31.0	
	2.7	18.4	24.4	18.9	3.9	.6	.1	.0				100.[illegible]	5.6

TOTAL NUMBER OF OBSERVATIONS 12371

1210 WS FORM JUL 64 0-8-5 (OL-1) PREVIOUS EDITIONS OF THIS FORM ARE OBSOLETE

DATA PROCESSING DIVISION
ETAC, USAF
ASHEVILLE, N. C. 28801

SURFACE WINDS

PERCENTAGE FREQUENCY OF WIND
DIRECTION AND SPEED
(FROM HOURLY OBSERVATIONS)

[illegible] KANGNUNG KOREA/ROK AFS K-[illegible] [illegible]-67 [illegible]

ALL WEATHER [illegible]

SPEED KNTS DIR.	1 - 3	4 - 6	7 - 10	11 - 16	17 - 21	22 - 27	28 - 33	34 - 40	41 - 47	48 - 55	≥56	%	MEAN WIND SPEED
N	.3	3.0	3.2	1.1	.2	.0						7.7	7.7
NNE	.1	.9	.9	.1								2.[illegible]	7.[illegible]
NE	.2	2.2	2.3	.5	.0							5.2	7.1
ENE	.1	.6	1.1	.5								2.1	7.0
E	.3	3.2	5.9	3.4	.2	.0						12.1	7.[illegible]
ESE	.1	1.1	1.5	1.1	.1	.0						4.0	7.3
SE	.2	1.3	1.7	.7	.0							3.[illegible]	7.0
SSE	.1	.3	.1	.0								.[illegible]	5.9
S	.2	.5	.3	.1	.0							1.[illegible]	6.3
SSW	.1	.2	.2	.1	.0	.0						.[illegible]	7.7
SW	.4	1.7	2.5	1.9	.3	.1	.0					6.9	8.3
WSW	.1	.6	1.1	1.[illegible]	.4	.0						3.2	1.6
W	.2	1.7	1.8	1.2	.3							5.1	8.9
WNW	.1	.4	.4	.2	.1	.0	.0					1.2	5.8
NW	.2	1.0	2.5	1.3	.2	.0						6.1	6.7
NNW	.1	.6	1.1	.9	.1	.0						2.9	9.5
VARBL													
CALM												46.3	
	2.7	20.3	25.6	14.1	1.8	.1	.0					1[illegible].	5.6

TOTAL NUMBER OF OBSERVATIONS 12,35

1210 WS FORM JUL 64 0-8-5 (OL-1) PREVIOUS EDITIONS OF THIS FORM ARE OBSOLETE

DATA PROCESSING DIVISION
USAF
ASHEVILLE, N. C. 28801

SURFACE WINDS

PERCENTAGE FREQUENCY OF WIND
DIRECTION AND SPEED
(FROM HOURLY OBSERVATIONS)

4[illegible]3 KANSAS KOREA/OSAN [illegible] 8-18 [illegible]1-[illegible],7 JUL
STATION PERIOD OF RECORD YEARS MONTH

ALL WEATHER
CLASS

ALL
HOUR

SPEED (KNTS) DIR.	1 - 3	4 - 6	7 - 10	11 - 16	17 - 21	22 - 27	28 - 33	34 - 40	41 - 47	48 - 55	≥56	%	MEAN WIND SPEED
N	.4	3.[illegible]	[illegible].4	.4	.0							6.6	[illegible].7
NNE	.1	1.1	.7	.0								1.[illegible]	[illegible]
NE	.3	2.5	2.0	.2								5.[illegible]	6.4
ENE	.1	.0	.9	.2	.0							2.[illegible]	7.[illegible]
E	.5	3.5	4.3	1.9	.1							1[illegible]	[illegible]
ESE	.3	1.4	1.7	.8	.1							4.3	[illegible]
SE	.5	1.7	1.5	.5	.0							4.3	7.[illegible]
SSE	.1	.4	.2	.3	.0							.0	[illegible]
S	.3	.0	.3	.1	.0							1.4	5.8
SSW	.1	.2	.2	.1	.0	.0						.6	8.1
SW	.5	2.[illegible]	[illegible].7	1.4	.2	.1						6.9	[illegible]
WSW	.1	.4	1.0	.6	.2	.0						2.3	[illegible]
W	.4	1.9	1.6	1.1	.2							5.3	[illegible]
WNW	.0	.4	.4	.4								1.2	4.7
NW	.4	2.1	1.7	.6	.0	.0						4.9	7.1
NNW	.1	.[illegible]	1.3	.3	.0	.0						2.4	7.6
VARBL													
CALM												4.1	
	4.3	23.3	22.6	8.6	.9	.1						100.[illegible]	4.5

TOTAL NUMBER OF OBSERVATIONS 11[illegible]03

1210 WS FORM JUL 64 0-8-5 (OL-1) PREVIOUS EDITIONS OF THIS FORM ARE OBSOLETE

DATA PROCESSING DIVISION
ETAC, USAF
ASHEVILLE, N. C. 28801

SURFACE WINDS

PERCENTAGE FREQUENCY OF WIND
DIRECTION AND SPEED
(FROM HOURLY OBSERVATIONS)

[illegible] KANSAS KORSAN/[illegible] K-10 51-[illegible] [illegible]
STATION TOTAL YEARS ALL

ALL WEATHER
CLASS ALL

ZONE TIME

SPEED KNTS DIR.	1 - 3	4 - 6	7 - 10	11 - 16	17 - 21	22 - 27	28 - 33	34 - 40	41 - 47	48 - 55	≥56	%	MEAN WIND SPEED
N	.1	2.7	2.6	.9	.1							6.8	7.0
NNE	.2	.4	.7	.3	.0							2.1	7.3
NE	.2	2.1	1.0	.4								4.3	6.5
ENE	.1	.5	.8	.2								1.9	7.5
E	.2	2.6	3.7	1.3	.1	.0						8.1	[illegible]
ESE	.1	1.2	1.9	.7	.0	.0		.0				3.9	[illegible]
SE	.4	1.5	1.4	.7	.0	.0	.0	.0		.0		4.3	7.7
SSE	.1	.2	.1	.1								.5	5.7
S	.5	.5	.1	.0								1.2	4.0
SSW	.3	.4	.1	.0								.9	4.5
SW	1.1	2.[illegible]	1.6	1.2	.2	.0		.0				7.2	7.4
WSW	.2	.8	.9	.6	.3	.0						2.8	7.7
W	.3	1.0	1.5	.8	.1	.0	.0	.0				4.5	7.9
WNW	.1	.5	.2	.1	.0							.9	[illegible]
NW	.2	1.7	1.8	1.1	.2	.1						5.2	8.7
NNW	.1	.7	1.1	.6	.1	.0						2.5	8.6
VARBL													
CALM												43.4	
	4.4	21.3	2.7	8.9	1.1	.1	.0	.0		.0		100.0	4.4

TOTAL NUMBER OF OBSERVATIONS 11[illegible]3

1210 WS FORM JUL 64 0-8-5 (OL-1) PREVIOUS EDITIONS OF THIS FORM ARE OBSOLETE

DATA PROCESSING DIVISION
ETAC, USAF
ASHEVILLE, N. C. 28801

SURFACE WINDS

PERCENTAGE FREQUENCY OF WIND
DIRECTION AND SPEED
(FROM HOURLY OBSERVATIONS)

STATION	STATION NAME	YEARS	MONTH
4323.3	KANGNUNG KOREA/KOR AFS K-18	51-56	SEP

CLASS: ALL WEATHER

MONTH: ALL

SPEED (KNTS) DIR.	1 - 3	4 - 6	7 - 10	11 - 16	17 - 21	22 - 27	28 - 33	34 - 40	41 - 47	48 - 55	≥ 56	%	MEAN WIND SPEED
N	.1	1.6	2.5	1.3	.1	.0						5.7	6.0
NNE	.0	.7	.8	.4	.0							2.0	8.4
NE	.3	1.9	1.6	.5	.0	.0						4.4	7.3
ENE	.1	.0	.0	.1	.0							1.4	7.1
E	.3	1.9	2.7	.8	.0	.0						5.7	7.8
ESE	.2	.4	1.2	.4								2.6	7.7
SE	.4	1.2	.8	.3								2.7	6.5
SSE	.2	.2	.1									.4	4.3
S	.7	.4	.1	.0	.0							1.6	4.3
SSW	.9	.5	.1	.0								1.4	3.8
SW	2.2	4.2	2.3	1.2	.2							10.2	6.5
WSW	.5	1.5	1.9	1.2	.2	.0						5.3	7.7
W	.5	2.0	1.3	.8	.1	.0						4.9	7.4
WNW	.1	.4	.5	.2								1.1	7.6
NW	.2	1.3	1.2	.6	.1	.0	.0	.0				3.5	8.1
NNW	.1	.5	.8	.4	.1	.0						1.9	9.0
VARBL													
CALM												45.2	
	6.6	21.0	16.5	8.5	.9	.1	.0	.0				100.	4.1

TOTAL NUMBER OF OBSERVATIONS 11460

1210 WS FORM JUL 64 0-8-5 (OL-1) PREVIOUS EDITIONS OF THIS FORM ARE OBSOLETE

DATA PROCESSING DIVISION
ETAC, USAF
ASHEVILLE, N. C. 28801

SURFACE WINDS

PERCENTAGE FREQUENCY OF WIND
DIRECTION AND SPEED
(FROM HOURLY OBSERVATIONS)

41273 KANGNUNG KOREA/ROK AFB K-16 [illegible] [illegible]

ALL WEATHER [illegible]

SPEED (KNTS) DIR.	1 - 3	4 - 6	7 - 10	11 - 16	17 - 21	22 - 27	28 - 33	34 - 40	41 - 47	48 - 55	≥56	%	MEAN WIND SPEED
N	.4	1.4	1.6	1.2	.2	.1	.0					4.9	4.7
NNE	.1	.6	1.6	.7	.1	.0						3.3	7.0
NE	.2	1.2	1.5	.5	.2	.0	.0	.0				3.6	4.7
ENE	.1	.5	.8	.1	.0	.1	.0	.0				1.6	4.6
E	.2	1.5	2.4	.8	.1							5.0	4.2
ESE	.1	.7	1.4	.9	.0							3.2	4.6
SE	.5	1.3	.8	.3	.0							2.8	4.3
SSE	.2	.3	.1	.0								.6	4.7
S	.7	1.0	.1	.1								1.9	4.5
SW	.7	.6	.1	.1	.0							1.5	4.5
SW	3.2	6.8	2.9	1.9	.3	.0						15.0	6.4
WSW	.5	2.1	1.9	1.7	.6	.1	.0					6.9	5.4
W	.4	2.1	2.2	1.1	.3	.0						6.1	5.4
WNW	.1	.5	.4	.2	.0	.0	.0					1.2	4.3
NW	.2	1.0	1.5	.8	.1	.0	.0					3.7	5.8
NNW	.1	.4	.5	.4	.1	.1	.0					1.5	1.3
VARBL													
CALM												18.4	
	7.5	21.9	19.2	17.3	2.0	.5	.1	.0				100.0	4.8

TOTAL NUMBER OF OBSERVATIONS 17434

1210 WS FORM JUL 64 0-8-5 (OL-1) PREVIOUS EDITIONS OF THIS FORM ARE OBSOLETE

DATA PROCESSING DIVISION
STAC, USAF
ASHEVILLE, N. C. 28801

SURFACE WINDS

PERCENTAGE FREQUENCY OF WIND
DIRECTION AND SPEED
(FROM HOURLY OBSERVATIONS)

STATION	STATION NAME	YEARS	MONTH
4[illegible]3	KANGNUNG KOREA/ROK AFS K-[illegible]	51-66	NOV

CLASS	HOURS (LOCAL)
ALL WEATHER	ALL

SPEED (KNTS) DIR.	1 - 3	4 - 6	7 - 10	11 - 16	17 - 21	22 - 27	28 - 33	34 - 40	41 - 47	48 - 55	≥56	%	MEAN WIND SPEED
N	.1	.6	1.0	.7	.1							2.6	9.1
NNE		.4	.3	.3	.1							.8	5.5
NE	.1	.6	.7	.7	.1	.2						2.4	9.2
ENE	.1	.3	.4	.3	.1							1.2	9.3
E	.1	1.1	1.3	.7	.3							3.2	7.1
ESE	.1	.4	.5	.3	.2							1.2	8.3
SE	.5	1.0	.7	.2	.0							2.3	6.2
SSE	.1	.4	.1									.5	4.8
S	.7	1.2	.4	.1	.0							2.4	5.3
SSW	.4	.5	.4	.3	.0							1.6	6.9
SW	2.2	6.8	5.1	4.0	.5	.1						18.8	8.0
WSW	.7	2.7	4.7	5.2	1.0	.2	.1					14.5	13.5
W	.5	3.6	3.9	2.5	.6	.0						11.1	8.9
WNW	.2	.6	.7	.4	.1	.0						2.0	8.4
NW	.2	1.4	1.3	.6	.0							3.7	7.7
NNW	.1	.3	.6	.4	.1							1.4	9.2
VARBL													
CALM												30.[illegible]	
	5.9	22.2	22.1	16.6	2.7	.4	.1					100.0	6.0

TOTAL NUMBER OF OBSERVATIONS 11533

1210 WS FORM JUL 64 0-8-5 (OL-1) PREVIOUS EDITIONS OF THIS FORM ARE OBSOLETE

DATA PROCESSING DIVISION
ETAC, USAF
ASHEVILLE, N. C. 28801

SURFACE WINDS

PERCENTAGE FREQUENCY OF WIND
DIRECTION AND SPEED
(FROM HOURLY OBSERVATIONS)

STATION	STATION NAME	YEARS	HOUR
4223	KANGNUNG KOREA/ROK AFS K-18	51-66	06Z

CLASS	MONTH
ALL WEATHER	ALL

SPEED (KNTS) DIR.	1 - 3	4 - 6	7 - 10	11 - 16	17 - 21	22 - 27	28 - 33	34 - 40	41 - 47	48 - 55	≥ 56	%	MEAN WIND SPEED
N	.1	.6	.6	.3	.1	.0						1.2	5.7
NNE	.0	.2	.2	.1	.0							.4	7.2
NE	.1	.4	.2	.1	.0							.8	7.0
ENE	.0	.1	.1	.2								.5	7.2
E	.1	.4	.3	.1								.9	6.5
ESE	.0	.2	.1	.0								.3	6.0
SE	.3	.6	.2	.1								1.1	5.4
SSE	.1	.3	.1	.2								.4	5.5
S	.4	1.2	.6	.4	.1	.0						2.7	7.4
SSW	.2	.6	.6	.5	.1							2.0	8.5
SW	1.3	4.0	8.2	9.3	.8	.2	.0					24.7	9.9
WSW	.9	3.1	7.3	9.9	2.5	.3	.2	.0		.0		24.2	11.5
W	.4	3.5	5.7	4.0	.7	.2	.1			.0		14.5	9.7
WNW	.1	.5	.6	.6	.1							1.7	9.4
NW	.2	1.0	1.1	.4	.1	.0						2.7	7.9
NNW	.1	.3	.4	.2	.0							.9	7.7
VARBL													
CALM												22.4	
	4.2	17.9	26.2	25.9	4.4	.7	.3	.0		.0		100.0	7.9

TOTAL NUMBER OF OBSERVATIONS 11962

1210 WS FORM JUL 64 0-8-5 (OL-1) PREVIOUS EDITIONS OF THIS FORM ARE OBSOLETE

DATA PROCESSING DIVISION
ETAC, USAF
ASHEVILLE, N. C. 28801

SURFACE WINDS

PERCENTAGE FREQUENCY OF WIND
DIRECTION AND SPEED
(FROM HOURLY OBSERVATIONS)

432-3 KANGNUNG KOREA/ROK AFS K-1 52-67 JAN

ALL WEATHER

SPEED KNTS. DIR.	1 - 3	4 - 6	7 - 10	11 - 16	17 - 21	22 - 27	28 - 33	34 - 40	41 - 47	48 - 55	≥56	%	MEAN WIND SPEED
N		.1		.1	.1							.3	10.5
NNE		.1	.1	.1	.1							.3	11.4
NE		.1	.1	.1	.1	.1						.3	13.0
ENE				.2	.1							.3	15.0
E		.1	.1	.1		.1						.4	13.5
ESE				.1								.1	12.0
SE	.2	.3	.1		.1							.7	6.0
SSE		.2										.2	9.0
S	.5	1.2	.3	.1			.1					2.2	6.3
SSW	.5	.3	.2	.7	.1	.1						1.7	9.2
SW	1.5	7.4	8.4	11.2	2.4	.4	.2					31.5	13.4
WSW	1.3	3.7	6.7	10.1	4.8	.7	.3					27.6	12.3
W	.3	2.7	4.7	4.6	1.7	.3	.2					14.5	11.4
WNW			.5	.2	.1							.7	10.5
NW	.1	.3	.5	.1								1.0	7.9
NNW			.1		.1							.1	13.0
VARBL													
CALM												17.9	
	4.2	16.5	21.8	27.8	9.5	1.6	.7					100.1	9.1

TOTAL NUMBER OF OBSERVATIONS 1488

1210 WS FORM JUL 64 0-8-5 (OL-1) PREVIOUS EDITIONS OF THIS FORM ARE OBSOLETE

DATA PROCESSING DIVISION
ETAC, USAF
ASHEVILLE, N. C. 28801

SURFACE WINDS

PERCENTAGE FREQUENCY OF WIND
DIRECTION AND SPEED
(FROM HOURLY OBSERVATIONS)

42223 — STATION
KANGNUNG KOREA/ROK AFS X-18 — STATION NAME
57-67 — YEARS
JAN — MONTH

ALL WEATHER — CLASS

[illegible] — HOURS

CONDITION

SPEED (KNTS) DIR.	1 - 3	4 - 6	7 - 10	11 - 16	17 - 21	22 - 27	28 - 33	34 - 40	41 - 47	48 - 55	≥56	%	MEAN WIND SPEED
N		.1		.2	.2							.5	14.6
NNE				.1	.1							.3	16.2
NE	.1	.1	.1	.3	.1							.7	11.3
ENE			.1	.4								.5	12.5
E	.1											.1	3.0
ESE													
SE		.1	.3									.5	6.1
SSE	.1	.1	.1									.3	5.3
S	.4	1.0	.7	.3		.1						2.5	6.8
SSW	.5	.3	.1	.5	.1	.1						1.5	8.7
SW	2.1	6.5	8.6	9.9	2.8	.3						29.4	11.0
WSW	1.1	2.9	5.8	11.2	4.3	.4	.3	.1				26.1	12.5
W	.4	3.1	5.2	4.7	1.4	.4	.5	.1				15.7	11.4
WNW	.1	.4	.2	.6								1.3	9.0
NW	.1	.1	.2	.1								.5	8.5
NNW		.1	.1	.2								.4	11.0
VARBL													
CALM												19.6	
	4.9	14.9	21.4	28.7	8.3	1.3	.7	.2				100.0	8.8

TOTAL NUMBER OF OBSERVATIONS 1408

1210 WS FORM JUL 64 0-8-5 (OL-1) PREVIOUS EDITIONS OF THIS FORM ARE OBSOLETE

DATA PROCESSING DIVISION
ETAC, USAF
ASHEVILLE, N. C. 28801

SURFACE WINDS

PERCENTAGE FREQUENCY OF WIND
DIRECTION AND SPEED
(FROM HOURLY OBSERVATIONS)

STATION	STATION NAME	YEARS	MONTH
4[illegible]3	KANGNUNG KOREA/SLY AFS K-18	5[illegible]-[illegible]7	JAN

CLASS: ALL WEATHER

HOURS LSTD: [illegible]

CONDITION:

SPEED KNTS) DIR.	1 - 3	4 - 6	7 - 10	11 - 16	17 - 21	22 - 27	28 - 33	34 - 40	41 - 47	48 - 55	≥ 56	%	MEAN WIND SPEED
N	.1		.1	.1	.1	.2	.1					.6	11.4
NNE				.3								.3	13.2
NE		.1	.1	.3	.1							.5	13.6
ENE			.1	.1								.2	12.7
E			.1									.1	[illegible]
ESE													
SE		.3	.1									.4	5.3
SSE			.1	.1								.1	[illegible]
S	.3	1.2	.5	.1								2.2	5.5
SSW	.3	.7	.3	.1	.1							1.5	6.6
SW	2.2	9.[illegible]	8.9	9.1	1.6	.2						31.[illegible]	9.3
WSW	1.[illegible]	3.9	7.9	9.6	3.2	.7	.1					26.4	11.4
W	.5	3.5	3.3	5.4	1.5	.6	.3	.1				17.1	11.1
WNW		.7	.3	.4								1.5	8.1
NW		.1	.3	.2								.7	9.7
NNW		.1	.1									.3	7.5
VARBL													
CALM												17.2	
	4.4	19.7	24.1	25.7	6.6	1.7	.4	.1				10[illegible].[illegible]	[illegible].5

TOTAL NUMBER OF OBSERVATIONS 1438

1210 WS FORM JUL 64 0-8-5 (OL-1) PREVIOUS EDITIONS OF THIS FORM ARE OBSOLETE

DATA PROCESSING DIVISION
ETAC, USAF
ASHEVILLE, N. C. 28801

SURFACE WINDS

PERCENTAGE FREQUENCY OF WIND
DIRECTION AND SPEED
(FROM HOURLY OBSERVATIONS)

STATION	STATION NAME	YEARS	MONTH
44223	KANGNUNG KOREA/PK AFS K-18	52-67	JAN

ALL WEATHER
CLASS

HOURS (LST)
0300-1100

SEND TO

SPEED (KNTS) DIR.	1 - 3	4 - 6	7 - 10	11 - 16	17 - 21	22 - 27	28 - 33	34 - 40	41 - 47	48 - 55	≥ 56	%	MEAN WIND SPEED
N	.1	.2	.1	.2			.1					.9	12.4
NNE				.3								.3	14.8
NE			.4	.4								.8	1[illegible].7
ENE			.1	.2								.3	11.5
E	.1	.1	.2	.1								.5	7.7
ESE		.1				.1						.2	12.0
SE			.1	.1								.1	12.6
SSE													
S	.4	.9	.4	.5	.1							2.3	7.7
SSW	.4	.3	.7	.1								1.5	6.6
SW	1.6	4.7	7.9	9.6	1.1	.1	.1					25.1	1[illegible].0
WSW	.6	5.2	9.0	9.8	2.0	.5	.1	.1				27.4	1[illegible].9
W	.5	4.4	5.4	5.4	1.6	.6	.2					18.1	1[illegible].7
WNW	.1	.8	.7	.6	.2							2.4	8.9
NW	.1	.7	.4	.2	.1			.1				1.5	9.7
NNW		.1	.3	.1								.5	8.3
VARBL													
CALM												17.5	
	3.9	17.6	25.6	27.8	5.2	1.3	.5	.2				100.2	3.5

TOTAL NUMBER OF OBSERVATIONS 1488

1210 WS FORM JUL 64 0-8-5 (OL-1) PREVIOUS EDITIONS OF THIS FORM ARE OBSOLETE

DATA PROCESSING DIVISION
ATAC, USAF
ASHEVILLE, N. C. 28801

SURFACE WINDS

PERCENTAGE FREQUENCY OF WIND
DIRECTION AND SPEED
(FROM HOURLY OBSERVATIONS)

STATION	STATION NAME	YEARS	MONTH
4[illegible]3	KAN NUNG KOREA/ROK AFS X-1[illegible]	5[illegible]-67	JAN

CLASS: ALL WEATHER

HOURS (LST): 1[illegible]-2400

SPEED KNTS DIR.	1 - 3	4 - 6	7 - 10	11 - 16	17 - 21	22 - 27	28 - 33	34 - 40	41 - 47	48 - 55	≥ 56	%	MEAN WIND SPEED
N	.2	1.6	1.1	.6	.1							5.1	7.5
NNE	.2	.9	.6	.3								2.1	7.5
NE	.1	1.7	.7	.2	.1							2.8	7.2
ENE	.3	.1	.4	.1								.9	5.2
E	.1	1.2	.3	.1								1.7	5.8
ESE	.1	.2	.4	.2								.9	5.2
SE		.4	.3	.2								.9	4.[illegible]
SSE		.1	.1									.2	5.[illegible]
S	.1	.2	.2	.5								1.0	5.5
SSW		.3	.2	.3	.1	.1						1.[illegible]	1[illegible].9
SW	.3	2.1	5.6	8.9	1.3	.2						17.7	11.5
WSW	.7	1.8	4.4	8.5	2.2	.6	.1					16.3	12.3
W	.5	3.5	3.8	6.9	2.4	.3	.2					17.7	11.6
WNW	.2	1.6	1.9	.7	.4	.1						3.5	9.9
NW	.2	2.4	3.8	1.9	.3		.1					6.7	9.1
NNW	.1	1.1	1.3	.9	.1		.1					3.8	9.3
VARBL												13.7	
CALM													
	3.1	2[illegible].1	23.7	30.5	7.1	1.3	.5					100.[illegible]	9.1

TOTAL NUMBER OF OBSERVATIONS 1488

1210 WS FORM JUL 64 0-8-5 (OL-1) PREVIOUS EDITIONS OF THIS FORM ARE OBSOLETE

DATA PROCESSING DIVISION
ETAC, USAF
ASHEVILLE, N. C. 28801

SURFACE WINDS

PERCENTAGE FREQUENCY OF WIND
DIRECTION AND SPEED
(FROM HOURLY OBSERVATIONS)

432.3	KANGNUNG KOREA/MLK AFS K-18	52-67	JAN
STATION	STATION NAME	YEARS	MONTH

ALL WEATHER
CLASS

1500-1700
HOURS (LST)

ZONE TIME

SPEED (KNTS) DIR.	1 - 3	4 - 6	7 - 10	11 - 16	17 - 21	22 - 27	28 - 33	34 - 40	41 - 47	48 - 55	≥56	%	MEAN WIND SPEED
N	.3	1.7	.9	.9								3.8	7.9
NNE	.1	.4	.1	.2	.1							.9	7.6
NE	.1	1.4	.6		.1	.1						2.3	7.2
ENE		.7	.3									1.0	6.1
E		1.3	.8	.1								2.3	6.7
ESE	.2	.6	.3	.1								1.2	5.9
SE	.2	.2	.5	.3								1.2	7.3
SSE	.1	.2	.1									.5	5.4
S		.3	.1	.4	.1	.1						.9	11.1
SSW	.1	.1	.4	.5	.1		.1					1.2	12.3
SW	.1	1.0	5.3	9.2	2.0	.3						17.9	12.3
WSW	.4	1.6	4.6	10.6	2.2	.3	.2	.1				20.0	12.7
W	.2	3.2	4.3	7.0	2.5	.4	.1					17.6	12.0
WNW	.2	.6	1.4	.8	.1							3.2	9.1
NW	.3	3.7	2.3	1.8	.3		.1					8.4	8.2
NNW	.3	1.4	1.3	.3	.2							3.6	7.4
VARBL													
CALM												13.9	
	2.7	18.3	23.4	32.3	7.5	1.3	.4	.1				100.2	9.3

TOTAL NUMBER OF OBSERVATIONS 1485

1210 WS FORM JUL 64 0-8-5 (OL-1) PREVIOUS EDITIONS OF THIS FORM ARE OBSOLETE

DATA PROCESSING DIVISION
ETAC, USAF
ASHEVILLE, N. C. 28801

SURFACE WINDS

PERCENTAGE FREQUENCY OF WIND
DIRECTION AND SPEED
(FROM HOURLY OBSERVATIONS)

432 3 KANGNUNG KOREA/PUK ABS K-18 5 - 57 JAN

ALL WEATHER

SPEED (KNTS) DIR.	1 - 3	4 - 6	7 - 10	11 - 16	17 - 21	22 - 27	28 - 33	34 - 40	41 - 47	48 - 55	≥56	%	MEAN WIND SPEED
N		.2	.1	.4	.1	.1						.8	12.4
NNE		.1	.1	.1								.4	6.0
NE		.1	.1	.1		.2						.7	11.4
ENE				.1								.1	14.5
E		.3	.3	.2								.7	8.4
ESE		.1	.1	.1								.3	7.8
SE	.2	.2	.2									.6	5.4
SSE	.1	.1										.1	1.5
S	.3	.7	.5	.3								1.8	6.8
SSW	.3	.6	.7	.1								1.7	7.0
SW	1.5	6.2	7.7	10.1	2.1	.5						28.1	11.3
WSW	1.7	4.2	7.5	10.6	3.4	.5	.1					27.9	11.6
W	.4	3.7	5.6	4.8	2.3	.4	.1					16.7	10.4
WNW		.5	.5	.3	.1							1.3	6.4
NW		.6	.9	.4	.1							2.0	6.5
NNW		.1	.1	.1								.3	9.4
VARBL													
CALM												15.9	
	4.4	18.1	23.9	27.9	8.0	1.6	.1					100.0	9.5

TOTAL NUMBER OF OBSERVATIONS 1486

1210 WS FORM JUL 64 0-8-5 (OL-1) PREVIOUS EDITIONS OF THIS FORM ARE OBSOLETE

DATA PROCESSING DIVISION
ETAC, USAF
ASHEVILLE, N. C. 28801

SURFACE WINDS

PERCENTAGE FREQUENCY OF WIND
DIRECTION AND SPEED
(FROM HOURLY OBSERVATIONS)

4[illegible]23 KANGNUNG KOR, A/RK AFS K-[illegible] [illegible]-07 JAN

ALL WEATHER 01 - 30[illegible]

SPEED KNTS DIR.	1 - 3	4 - 6	7 - 10	11 - 16	17 - 21	22 - 27	28 - 33	34 - 40	41 - 47	48 - 55	≥56	%	MEAN WIND SPEED
N		.1	.3									.4	2.[illegible]
NNE			.1	.2	.1							.3	14.4
NE		.1	.1	.1		.2						.5	13.1
ENE		.1	.1									.2	[illegible]
E		.2	.1	.1	.1							.5	9.[illegible]
ESE			.1	.1								.3	12.3
SE	.1	.1										.2	3.7
SSE		.1										.1	[illegible]
S	.3	.7	.2	.1	.1							1.4	6.5
SSW	.3	.3	.4	.4	.1							1.4	[illegible]
SW	1.5	6.8	9.5	10.6	1.9	.3	.1	.1				[illegible]	1[illegible].1
WSW	.7	3.6	6.5	9.5	4.2	1.1	.3					27.8	12.[illegible]
W	.3	3.7	5.0	5.2	2.3	.4						16.7	11.[illegible]
WNW		.1	.5	.3								.4	1[illegible].3
NW	.1	.4		.3	.1							.9	[illegible].7
NNW													
VARBL													
CALM												17.6	
	3.3	16.4	24.9	27.[illegible]	8.4	2.[illegible]	.3	.1				100.[illegible]	9.[illegible]

TOTAL NUMBER OF OBSERVATIONS [illegible]68

1210 WS FORM JUL 64 0-8-5 (OL-1) PREVIOUS EDITIONS OF THIS FORM ARE OBSOLETE

DATA PROCESSING DIVISION
ETAC, USAF
ASHEVILLE, N. C. 28801

SURFACE WINDS

PERCENTAGE FREQUENCY OF WIND
DIRECTION AND SPEED
(FROM HOURLY OBSERVATIONS)

WBAN [illegible] KANSAS CITY (CORE-A/ARS ARS) [illegible] 00-07 Fr

ALL WEATHER

SPEED KNTS DIR.	1 - 3	4 - 6	7 - 10	11 - 16	17 - 21	22 - 27	28 - 33	34 - 40	41 - 47	48 - 55	≥56	%	MEAN WIND SPEED
N			.1	.2	.2	.1	.1					.6	10.0
NNE			.4	.1	.3							.8	13.3
NE			.1	.5								.6	12.4
ENE				.1	.1							.3	10.5
E		.1	.3	.1	.3							.7	14.1
ESE													
SE	.2	.1	.3	.1	.1							.9	7.5
SSE		.2										.2	4.0
S	.2	.4	.2	.4								1.7	7.5
SSW	.3	.5	.7	.7		.1	.1					2.4	1[illegible].2
SW	1.3	7.2	8.3	10.6	1.6	.1		.1				29.2	1[illegible].5
WSW	1.4	3.5	8.2	8.4	1.9	.4	.1					24.[illegible]	1[illegible].6
W	.2	2.3	2.6	2.1	.5		.1					7.8	9.8
WNW		.5	.7	.1	.1							1.4	[illegible]
NW	.1	.7	.3	.4	.2	.1		.1				1.9	11.5
NNW		.1	.3	.2								.7	1[illegible].1
VARBL													
CALM												16.4	
	3.7	16.2	22.5	24.4	5.4	.3	.4	.2				1[illegible].[illegible]	7.6

TOTAL NUMBER OF OBSERVATIONS 1,554

1210 WS FORM JUL 64 0-8-5 (OL-1) PREVIOUS EDITIONS OF THIS FORM ARE OBSOLETE

DATA PROCESSING DIVISION
ETAC, USAF
ASHEVILLE, N. C. 28801

SURFACE WINDS

PERCENTAGE FREQUENCY OF WIND
DIRECTION AND SPEED
(FROM HOURLY OBSERVATIONS)

422.3 KANGNUNG KOREA/ROK AFS K-10 [illegible] - 7 [illegible]

ALL WEATHER

SPEED KNTS DIR.	1 - 3	4 - 6	7 - 10	11 - 16	17 - 21	22 - 27	28 - 33	34 - 40	41 - 47	48 - 55	≥ 56	%	MEAN WIND SPEED
N		.1	.1	.7	.1	.1	.1					1.4	[illegible]
NNE		.1	.1	.2								.4	[illegible]
NE		.1	.6	.7		.1						1.4	11.6
ENE			.1	.3	.1							.4	14.2
E	.1		.1	.1	.1							.5	11.4
ESE		.1										.1	6.[illegible]
SE	.1	.4										.4	4.[illegible]
SSE		.1										.1	[illegible]
S	.2	.3	.1									.9	[illegible]
SSW	.1	.4	.7	.1	.1		.1	.1				1.5	11.5
SW	1.7	7.5	5.9	[illegible]	2.1	.4						[illegible]	[illegible]
WSW	1.6	3.6	8.4	8.4	1.6	.6	.1					24.[illegible]	[illegible]
W	.4	3.1	3.9	2.1	.3	.1						9.1	[illegible]
WNW	.1	.7	.5	.1								1.4	7.2
NW	.3	.4	1.1	.4	.3	.3						2.7	[illegible]
NNW		.1	.2	.1								.4	[illegible]
VARBL													
CALM												25.1	
	4.7	17.1	23.[illegible]	23.3	5.[illegible]	1.6	.3	.1				[illegible]	7.6

TOTAL NUMBER OF OBSERVATIONS 1153

1210 WS FORM JUL 64 0-8-5 (OL-1) PREVIOUS EDITIONS OF THIS FORM ARE OBSOLETE

DATA PROCESSING DIVISION
ETAC, USAF
ASHEVILLE, N. C. 28801

SURFACE WINDS

PERCENTAGE FREQUENCY OF WIND
DIRECTION AND SPEED
(FROM HOURLY OBSERVATIONS)

4[illegible] 3 KA[illegible] KOR[illegible]A/[illegible] AFB K-1[illegible] 5[illegible]-57 [illegible]

ALL WEATHER [illegible] - [illegible]

SPEED KNTS DIR.	1 - 3	4 - 6	7 - 10	11 - 16	17 - 21	22 - 27	28 - 33	34 - 40	41 - 47	48 - 55	≥56	%	MEAN WIND SPEED
N		.0	.3	.7	.1							1.7	10.3
NNE	.1	.4	.1	.1	.1							.8	7.5
NE		.1	.3	1.1	.1							1.6	12.7
ENE		.1	.1									.3	7.4
E	.1	.2	.1		.1	.1						.7	9.3
ESE		.1										.1	5.0
SE	.4	.4	.1	.1								1.0	5.1
SSE		.1										.1	[illegible]
S	.2	.6	.1									1.0	5.0
SSW	.6	.8	.7	.4			.1	.1				2.7	8.9
SW	1.2	9.4	7.1	9.6	1.0	.3	.1	.1				26.7	9.5
WSW	1.0	4.1	7.2	8.4	1.3	.5	.1					23.5	1[illegible].5
W	.3	4.1	4.0	2.3	.2							10.8	8.5
WNW		.7	1.0									1.7	7.1
NW	.2	.7	.9	.1	.1							2.0	7.3
NNW		.1			.1							.1	12.0
VARBL													
CALM												24.3	
	4.2	22.6	22.5	22.6	3.2	.9	.3	.1				100.0	7.2

TOTAL NUMBER OF OBSERVATIONS 1[illegible]53

1210 WS FORM JUL 64 0-8-5 (OL-1) PREVIOUS EDITIONS OF THIS FORM ARE OBSOLETE

DATA PROCESSING DIVISION
ETAC, USAF
ASHEVILLE, N. C. 28801

SURFACE WINDS

PERCENTAGE FREQUENCY OF WIND
DIRECTION AND SPEED
(FROM HOLLY OBSERVATIONS)

4[illegible]3 [illegible] AFS [illegible] 57-67 YEARS FT

ALL WEATHER CLASS

SPEED KNTS DIR.	1 - 3	4 - 6	7 - 10	11 - 16	17 - 21	22 - 27	28 - 33	34 - 40	41 - 47	48 - 55	≥56	%	MEAN WIND SPEED
N	.1	.6	.6	.4	.1							1.7	6.7
NNE		.1	.1	.2	.1							.5	13.7
NE		.4	.7	1.2	.1							2.2	1.6
ENE		.1	.1									.2	7.0
E		.4	.2	.1								.8	6.5
ESE	.1	.1										.2	4.7
SE	.4	.6	.1									1.1	4.8
SSE		.1										.1	6.0
S		.4	.4	.1	.1							1.1	7.9
SSW	.1	.4	.7	.4	.1							1.6	9.4
SW	1.0	4.8	7.8	9.4	1.1	.6	.1					24.9	1.6
WSW	1.3	4.1	7.4	6.7	1.1	.1						20.9	9.8
W	.7	3.5	2.5	2.3	.4	.1						13.6	5.8
WNW	.4	1.0	.7	.2								2.4	6.6
NW	.2	1.5	1.8	.6	.1							4.3	8.0
NNW		.3	.4	.2	.1							1.0	9.1
VARBL													
CALM												26.4	
	4.1	18.6	24.8	21.8	3.3	.9	.1					100.	7.1

TOTAL NUMBER OF OBSERVATIONS 1196

1210 WS FORM JUL 64 0-8-5 (OL-1) PREVIOUS EDITIONS OF THIS FORM ARE OBSOLETE

DATA PROCESSING DIVISION
ETAC, USAF
ASHEVILLE, N. C. 28801

SURFACE WINDS

PERCENTAGE FREQUENCY OF WIND
DIRECTION AND SPEED
(FROM HOURLY OBSERVATIONS)

43[illegible]3 KANGALNG KOREA/PER AFS K-18 57-67 FE

ALL WEATHER 12 [illegible]

SPEED (KNTS) DIR.	1 - 3	4 - 6	7 - 10	11 - 16	17 - 21	22 - 27	28 - 33	34 - 40	41 - 47	48 - 55	≥56	%	MEAN WIND SPEED
N	.3	2.7	1.8	2.[illegible]	.1							9.[illegible]	[illegible].5
NNE	.1	1.3	1.2	.4	.2							[illegible]	[illegible]
NE	.1	2.9	2.4	.6	.1							6.[illegible]	7.6
ENE	.2	.4	.8	.4	.1							1.9	[illegible].2
E	.1	1.4	2.4	1.4								5.[illegible]	8.5
ESE	.1	.3	.7									1.1	7.2
SE		1.[illegible]	.9	.1								2.[illegible]	6.7
SSE		.2		.2								.4	[illegible]
S	.1	.2	.2	.1								.7	[illegible]
SSW	.1	.1	.1	.5	.2							1.1	11.9
SW	.5	1.8	3.7	7.8	.7	.6	.1					15.4	11.[illegible]
WSW	.3	1.6	3.4	5.1	1.3	.4						12.[illegible]	11.8
W	.1	2.2	1.7	3.5	.7							8.3	10.4
WNW	.4	.7	.7	.6	.1	.1						2.6	[illegible]
NW	.2	2.3	2.9	3.2	.3	.1						8.9	7.8
NNW	.1	1.5	3.0	1.3	.1							6.[illegible]	9.[illegible]
VARBL													
CALM												15.8	
	2.9	21.9	27.7	27.3	3.9	1.4	.1					1[illegible].	3.3

TOTAL NUMBER OF OBSERVATIONS 1356

1210 WS FORM JUL 64 0-8-5 (OL-1) PREVIOUS EDITIONS OF THIS FORM ARE OBSOLETE

DATA PROCESSING DIVISION
ETAC, USAF
ASHEVILLE, N. C. 28801

SURFACE WINDS

PERCENTAGE FREQUENCY OF WIND
DIRECTION AND SPEED
(FROM HOURLY OBSERVATIONS)

4 2 3 — STATION
KANGNUNG KOREA/ROK AFS K-18 — STATION NAME
[illegible]-7 — YEARS
FE — MONTH
ALL WEATHER — CLASS
15 [illegible]-17 [illegible] — HOURS [illegible]

SPEED KNTS. DIR.	1 - 3	4 - 6	7 - 10	11 - 16	17 - 21	22 - 27	28 - 33	34 - 40	41 - 47	48 - 55	≥ 56	%	MEAN WIND SPEED
N	.7	3.1	4.9	1.5	.1							9.1	[illegible]
NNE		1.3	.6	.4	.1							2.4	7.6
NE	.4	2.2	2.1	.4	.1							5.2	[illegible]
ENE	.3	.8	.6	.1	.1							1.[illegible]	[illegible]
E		1.7	3.1	2.0								6.8	9.2
ESE	.1	.4	.6	.3								1.3	[illegible]
SE	.3	1.3	1.5	.4								3.5	7.1
SSE	.1	.1	.1	.1								.4	[illegible]
S	.1	.2		.1								.4	7.5
SSW	.1	.1	.3	.5								1.[illegible]	1[illegible].3
SW	.1	.6	2.9	8.9	1.4	.3						14.2	13.[illegible]
WSW	.4	.4	2.7	5.8	2.3	.7	.1	.1				12.8	13.6
W	.3	2.1	2.4	4.2	.7	.3						16.[illegible]	11.[illegible]
WNW	.3	.4	.8	.8	.2							2.5	9.9
NW	.1	2.6	3.5	2.2	.2							8.6	9.6
NNW	.1	1.7	1.5	1.0	.1							4.5	8.1
VARBL													
CALM												15.4	
	3.1	19.4	26.6	28.8	5.2	1.3	.1	.1				100.[illegible]	9.6

TOTAL NUMBER OF OBSERVATIONS 1356

1210 WS FORM JUL 64 0-8-5 (OL-1) PREVIOUS EDITIONS OF THIS FORM ARE OBSOLETE

DATA PROCESSING DIVISION
HTAC, USAF
ASHEVILLE, N. C. 28801

SURFACE WINDS

PERCENTAGE FREQUENCY OF WIND
DIRECTION AND SPEED
(FROM HOURLY OBSERVATIONS)

STATION	STATION NAME	YEARS	MONTH
4527 3	KANGNUNG KOREA/PCN AFS K-18	52-67	FEB

ALL WEATHER

SPEED (KNTS) DIR.	1 - 3	4 - 6	7 - 10	11 - 16	17 - 21	22 - 27	28 - 33	34 - 40	41 - 47	48 - 55	≥56	%	MEAN AND SPEED
N		.1	.3	.4	.1	.1						1.7	9.2
NNE		.2	.4	.3								1.0	9.4
NE		.8	.5	.3								1.6	7.7
ENE	.1	.2	.1									.4	5.5
E	.1	1.3	.7	.1								2.2	6.4
ESE	.1	.4	.1									.6	5.8
SE	.2	1.0	.3	.1								1.6	5.7
SSE	.1		.1									.2	5.3
S	.4	.5	.3									1.2	5.3
SSW	.1	.4	.2	.4								1.1	8.1
SW	.7	4.3	6.6	10.1	1.8	.1						23.9	10.8
WSW	.7	3.6	6.5	8.3	2.1	.2	.1	.1				20.6	11.5
W	.1	3.0	3.2	2.7	1.0	.3	.1					10.5	1[illegible].2
WNW	.1	1.1	.9	.1	.1	.1						2.4	8.0
NW	.4	.8	1.3	.6	.1							3.2	6.5
NNW	.1	.4	.5	.3	.1							1.4	6.5
VARBL													
CALM												27.4	
	3.4	17.8	21.5	23.5	5.4	.7	.1	.1				100.0	7.3

TOTAL NUMBER OF OBSERVATIONS 1256

1210 WS FORM JUL 64 0-8-5 (OL-1) PREVIOUS EDITIONS OF THIS FORM ARE OBSOLETE

DATA PROCESSING DIVISION
ETAC, USAF
ASHEVILLE, N. C. 28801

SURFACE WINDS

PERCENTAGE FREQUENCY OF WIND
DIRECTION AND SPEED
(FROM HOURLY OBSERVATIONS)

432 3 — STATION
KANGNEUNG KOREA/ROK AFS 4-1 — STATION NAME
52-67 — YEARS
FEB — MONTH

ALL WEATHER — CLASS

CONDITION

SPEED (KNTS) DIR.	1 - 3	4 - 6	7 - 10	11 - 16	17 - 21	22 - 27	28 - 33	34 - 40	41 - 47	48 - 55	≥ 56	%	MEAN WIND SPEED
N		.4		.4	.2							1.2	12.3
NNE		.1	.4	.2								.7	9.7
NE		.2	.4	.3								.9	9.3
ENE		.1	.1	.1								.2	9.7
E		.1	.5	.2	.1	.1						1.0	12.1
ESE	.1											.1	3.0
SE	.1	.2	.1									.4	7.7
SSE													
S	.3	1.0	.3	.1								1.9	6.3
SSW	.1	.4		.5	.1							1.5	8.3
SW	1.0	6.6	7.4	10.7	1.4	.2	.1	.1				26.2	1[illegible].2
WSW	1.0	3.5	8.1	9.2	1.8	.2		.2				24.0	1[illegible].9
W	.1	3.4	3.6	2.7	1.0	.1						10.3	9.8
WNW		.7	.7	.2	.1	.1						1.9	9.1
NW		.4	.7	.4	.1	.1		.1				1.8	12.4
NNW		.1	.2		.1							.4	9.2
VARBL													
CALM												25.7	
	3.3	17.3	22.1	25.2	5.0	.8	.1	.4				100.2	7.6

TOTAL NUMBER OF OBSERVATIONS 1356

1210 WS FORM JUL 64 0-8-5 (OL-1) PREVIOUS EDITIONS OF THIS FORM ARE OBSOLETE

DATA PROCESSING DIVISION
ETAC, USAF
ASHEVILLE, N. C. 28801

SURFACE WINDS

PERCENTAGE FREQUENCY OF WIND
DIRECTION AND SPEED
(FROM HOURLY OBSERVATIONS)

STATION	STATION NAME	YEARS	MONTH
4323	KANGNUNG KOREA/FEK AFS K-18	51-67	MAY

ALL WEATHER
CLASS

CONDITION

SPEED (KNTS) DIR.	1 - 3	4 - 6	7 - 10	11 - 16	17 - 21	22 - 27	28 - 33	34 - 40	41 - 47	48 - 55	≥56	%	MEAN WIND SPEED
N		.6	.6	.4	.1	.1						1.7	9.0
NNE		.2		.3	.1							.6	12.1
NE	.1	.1	.3	.2								.7	8.9
ENE		.1	.1									.1	5.5
E		.3	.6	.3								1.2	8.6
ESE		.1	.1									.1	7.0
SE	.3	.7	.3	.1								1.5	6.0
SSE	.1	.1		.1								.3	7.3
S	.3	.5	.8									1.6	5.0
SSW	.1	.3	.3									.5	5.9
SW	1.9	6.2	5.4	6.7	1.2	.2						21.7	9.4
WSW	1.0	3.0	4.9	4.9	1.8	.6	.3					16.5	11.2
W	.5	3.7	3.0	2.7	.8	.1						10.8	9.2
WNW		.3	.4	.4	.1							1.1	10.8
NW	.2	.8	1.4	1.2	.1	.1						3.9	10.2
NNW	.1	.3		.1								.5	6.3
VARBL													
CALM												37.1	
	4.5	17.1	18.1	17.3	4.3	1.2	.3					100.0	5.1

TOTAL NUMBER OF OBSERVATIONS 1544

1210 WS FORM JUL 64 0-8-5 (OL-1) PREVIOUS EDITIONS OF THIS FORM ARE OBSOLETE

DATA PROCESSING DIVISION
FTAC, USAF
ASHEVILLE, N. C. 28801

SURFACE WINDS

PERCENTAGE FREQUENCY OF WIND
DIRECTION AND SPEED
(FROM HOURLY OBSERVATIONS)

STATION	STATION NAME	YEARS	MONTH
4322[illegible]3	KANGNUNG KOREA/ROK AFS F-18	51-67	JAN

CLASS: ALL WEATHER

DIRECTION:

SPEED (KNTS) DIR.	1 - 3	4 - 6	7 - 10	11 - 16	17 - 21	22 - 27	28 - 33	34 - 40	41 - 47	48 - 55	≥56	%	MEAN WIND SPEED
N	.1	.3	.7	.6	.2	.1						2.1	1.[illegible]
NNE		.1	.2	.3								.5	11.[illegible]
NE	.1	.2	.6	.5	.1							1.4	9.[illegible]
ENE				.1								.1	14.[illegible]
E	.1	.1	.1	.1								.4	6.8
ESE		.2										.2	4.7
SE	.1	.3	.2	.1								.5	5.8
SSE	.1	.1	.1									.2	4.7
S	.1	.5	.3									1.[illegible]	5.4
SSW	.2	1.3	.2	.1								1.7	5.5
SW	1.6	6.8	7.7	7.2	.9	.1						24.4	9.[illegible]
WSW	.6	3.2	5.9	5.2	1.5	.6						16.1	10.9
W	.5	2.9	4.1	2.3	.8	.3						10.9	9.5
WNW		.3	.8	.3								1.5	8.5
NW	.1	1.1	1.9	1.5	.1							4.7	9.3
NNW	.1	.1	.3	.3	.1							.8	10.6
VARBL													
CALM												33.3	
	3.5	17.7	22.2	18.4	3.7	1.1						100.0	8.3

TOTAL NUMBER OF OBSERVATIONS 1351

1210 WS FORM JUL 64 0-8-5 (OL-1) PREVIOUS EDITIONS OF THIS FORM ARE OBSOLETE

DATA PROCESSING DIVISION
ETAC, USAF
ASHEVILLE, N. C. 28801

SURFACE WINDS

PERCENTAGE FREQUENCY OF WIND
DIRECTION AND SPEED
(FROM HOURLY OBSERVATIONS)

452 3 — KANGNUNG KOREA/PER K-14 — 5 - 7 — MAY

STATION — STATION NAME — YEARS — MONTH

ALL WEATHER — HOURS

HOURS

SPEED KNTS: DIR.	1 - 3	4 - 6	7 - 10	11 - 16	17 - 21	22 - 27	28 - 33	34 - 40	41 - 47	48 - 55	≥56	%	MEAN WIND SPEED
N	.1	.4	.9	.7	.1	.1						2.2	1.4
NNE	.1	.1	.1	.4		.1						.7	2.7
NE	.1	.5	.6	.2	.1							1.5	7.3
ENE			.1									.1	15.0
E		.1	.3	.1	.1							.6	1.3
ESE			.1									.1	15.0
SE	.1	.3	.4									.7	6.3
SSE	.1	.1										.1	4.5
S	.2	.4	.5	.1								1.2	6.6
SSW	.3	.9	.2	.1								1.4	5.2
SW	2.2	8.4	6.9	4.6	1.0	.1						23.3	8.2
WSW	1.0	3.5	4.9	4.6	1.9	.4						15.5	11.5
W	.7	4.1	4.4	2.2	.6	.1						12.2	8.6
WNW	.2	.9	.5	.3	.1							2.0	7.5
NW	.1	1.0	2.2	.8	.1							4.1	8.9
NNW		.4	.1	.6								1.2	9.8
VARBL													
CALM												33.0	
	5.1	20.9	22.3	15.2	3.0	.6						100.0	5.9

TOTAL NUMBER OF OBSERVATIONS 1556

1210 WS FORM JUL 64 0-8-5 (OL-1) PREVIOUS EDITIONS OF THIS FORM ARE OBSOLETE

DATA PROCESSING DIVISION
ETAC, USAF
ASHEVILLE, N. C. 28801

SURFACE WINDS

PERCENTAGE FREQUENCY OF WIND
DIRECTION AND SPEED
(FROM HOURLY OBSERVATIONS)

43213 KANGNUNG KOREA/OK AFS K-18 51-67 MAY

ALL WEATHER

SPEED KNTS / DIR.	1 - 3	4 - 6	7 - 10	11 - 16	17 - 21	22 - 27	28 - 33	34 - 40	41 - 47	48 - 55	≥ 56	%	MEAN WIND SPEED
N	.3	1.2	2.3	1.2	.2	.1	.1	.1				7.1	7.5
NNE		.5	1.2	.6		.1						2.4	7.9
NE	.3	1.3	1.2	.3								3.1	6.7
ENE		.3	.2									.4	5.6
E	.1	1.1	1.7	.7								3.5	6.2
ESE		.3	.3	.3								.4	8.9
SE		.9	.8	.1								1.7	5.9
SSE	.1	.3	.1	.1								.6	5.0
S	.3	1.2	.2	.1								1.3	5.2
SSW	.1	.4	.4	.2	.1	.1						1.2	7.2
SW	1.2	3.8	4.9	5.3	.8	.1	.1					16.2	7.7
WSW	1.0	1.7	3.8	4.2	1.2	.3	.1					12.4	11.0
W	.4	3.5	2.8	2.4	1.2	.1						10.4	9.5
WNW	.1	.8	1.5	1.1	.1							3.6	9.7
NW	.6	1.6	3.7	2.6	.4	.1						8.8	9.6
NNW	.2	1.0	1.5	1.2		.1						4.0	8.9
VARBL													
CALM												23.3	
	4.6	19.9	26.4	20.6	4.0	.9	.3	.1				100.0	7.2

TOTAL NUMBER OF OBSERVATIONS 1560

1210 WS FORM JUL 64 0-8-5 (OL-1) PREVIOUS EDITIONS OF THIS FORM ARE OBSOLETE

DATA PROCESSING DIVISION
ETAC, USAF
ASHEVILLE, N. C. 28801

SURFACE WINDS

PERCENTAGE FREQUENCY OF WIND
DIRECTION AND SPEED
(FROM HOURLY OBSERVATIONS)

43243 KWANGNEUNG KOREA/CK AFS K-1 51-57 FAL

ALL WEATHER 12 [illegible]-14 [illegible]

SPEED KNTS DIR.	1 - 3	4 - 6	7 - 10	11 - 16	17 - 21	22 - 27	28 - 33	34 - 40	41 - 47	48 - 55	≥56	%	MEAN WIND SPEED
N	.4	[illegible]	[illegible]	[illegible]	.4	[illegible]	[illegible]					[illegible]	[illegible]
NNE	.1	[illegible]	[illegible]	[illegible]		[illegible]						[illegible]	[illegible]
NE	.4	[illegible]	[illegible]	.8								7.9	7.7
ENE	.3	[illegible]	1.2	.6	.1							[illegible]	[illegible]
E	.1	1.3	[illegible]	[illegible]	.3							[illegible]	[illegible]
ESE	.2	.3	.7	1.7	.3							[illegible]	[illegible]
SE	.1	.6	1.9	1.8	.1							4.6	[illegible]
SSE		[illegible]	.3	.1								.5	[illegible]
S	.1	.3	.1	[illegible]	.1							.8	[illegible]
SSW		.1	.4	.4	.1							[illegible]	[illegible]
SW	.3	1.1	[illegible]	[illegible]	1.3	[illegible]	.1					[illegible]	[illegible]
WSW		.6	1.6	3.9	2.3	.6	.1					9.1	[illegible]
W	.3	[illegible]	1.1	1.7	1.6	.4	.1	.1				5.6	[illegible]
WNW	.1	.4	1.1	.9	.3	.1						2.8	[illegible]
NW	.3	1.6	3.6	3.9	.3	.1						[illegible]	[illegible]
NNW	.1	.7	1.3	[illegible]	.5							3.5	[illegible]
VARBL													
CALM												8.4	
	2.7	15.[illegible]	35.4	32.[illegible]	7.0	1.7	.5	.1				100.[illegible]	5.9

TOTAL NUMBER OF OBSERVATIONS 1557

1210 WS FORM JUL 64 0-8-5 (OL-1) PREVIOUS EDITIONS OF THIS FORM ARE OBSOLETE

DATA PROCESSING DIVISION
ETAC, USAF
ASHEVILLE, N. C. 28801

SURFACE WINDS

PERCENTAGE FREQUENCY OF WIND
DIRECTION AND SPEED
(FROM HOURLY OBSERVATIONS)

43273 KANGNUNG KOREA/ROK AFS K-18 51-57 ALL

ALL WEATHER

SPEED KNTS / DIR.	1 - 3	4 - 6	7 - 10	11 - 16	17 - 21	22 - 27	28 - 33	34 - 40	41 - 47	48 - 55	≥56	%	MEAN WIND SPEED
N	.5	2.7	3.9	2.6	.6	.3	.1					10.7	7.0
NNE	.2	1.7	2.1	.8	.1	.1						4.8	7.8
NE	.8	2.2	2.7	1.[illegible]								6.6	7.4
ENE	.1	.7	.9	.7	.1							2.5	[illegible]
E	.2	1.[illegible]	5.6	5.9	.4							13.[illegible]	[illegible]
ESE	.1	.5	2.8	1.7	.5							5.6	11.3
SE		.8	2.9	2.1								5.8	8.6
SSE		.2	.3	.2								.8	8.3
S		.2	.3	.1								.6	5.5
SSW		.1	.2	.2								.5	11.2
SW	.3	.6	1.7	6.4	1.7	.2	.1					12.7	13.4
WSW	.1	.4	1.1	4.6	2.3	.5	.2	.2				9.3	15.4
W	.3	.8	1.0	2.4	1.3	.4						5.9	12.6
WNW	.2	.5	.6	.6	.2	.1						2.7	12.4
NW	.3	2.1	4.4	3.2	.3	.1						10.3	9.6
NNW	.3	.4	1.5	.9	.2							3.7	9.2
VARBL													
CALM												7.3	
	3.2	15.1	3[illegible].5	33.2	7.4	1.6	.3	.2				1[illegible].[illegible]	1[illegible].1

TOTAL NUMBER OF OBSERVATIONS 1556

1210 WS FORM JUL 64 0-8-5 (OL-1) PREVIOUS EDITIONS OF THIS FORM ARE OBSOLETE

DATA PROCESSING DIVISION
STAF, USAF
ASHEVILLE, N. C. 28801

SURFACE WINDS

PERCENTAGE FREQUENCY OF WIND
DIRECTION AND SPEED
(FROM HOURLY OBSERVATIONS)

STATION	STATION NAME	YEARS	MONTH
[illegible]	KANSANG KOREA/CHEJU [illegible]	5[illegible]-[illegible]7	APR

CLASS: ALL WEATHER

CONDITION:

SPEED (KNTS) DIR.	1 - 3	4 - 6	7 - 10	11 - 16	17 - 21	22 - 27	28 - 33	34 - 40	41 - 47	48 - 55	≥56	%	MEAN WIND SPEED
N	.1	1.7	1.5	.5	.1							4.1	7.8
NNE	.1	.6	.6		.1							1.4	6.9
NE	.1	1.[illegible]	.9	.5								2.5	7.4
ENE		.1	.3									.4	7.5
E		2.1	4.1	1.3	.1							7.6	[illegible]
ESE	.2	1.2	1.1	.4								3.0	7.0
SE	.3	1.7	2.8	.3								5.1	7.1
SSE	.1	.4	.3	.1								1.4	6.1
S	.2	1.2	.5		.1							1.9	6.0
SSW	.3	.5	.1	.3								1.[illegible]	7.2
SW	.6	2.4	3.4	6.2	1.2	.4						14.2	11.3
WSW	.3	1.[illegible]	2.1	5.8	2.4	.3						12.4	12.8
W	.4	1.9	2.5	2.5	.6	.3						8.3	1[illegible].4
WNW	.1	.7	1.2	.6	.1	.1						2.7	9.5
NW	.6	2.5	2.1	1.6	.3							7.5	8.0
NNW	.2	.6	.8	.4	.1							2.1	8.1
VARBL													
CALM												24.4	
	4.1	2[illegible].4	24.1	2[illegible].7	5.2	1.0						100.0	7.2

TOTAL NUMBER OF OBSERVATIONS 2547

1210 WS FORM JUL 64 0-8-5 (OL-1) PREVIOUS EDITIONS OF THIS FORM ARE OBSOLETE

DATA PROCESSING DIVISION
ETAC, USAF
ASHEVILLE, N. C. 28801

SURFACE WINDS

PERCENTAGE FREQUENCY OF WIND
DIRECTION AND SPEED
(FROM HOURLY OBSERVATIONS)

4[illegible]3 KANGNUNG KOREA/ROK AFS [illegible]-[illegible] [illegible]-67 YAR

ALL WEATHER [illegible] - [illegible]

SPEED (KNTS) DIR.	1 - 3	4 - 6	7 - 10	11 - 16	17 - 21	22 - 27	28 - 33	34 - 40	41 - 47	48 - 55	≥56	%	MEAN WIND SPEED
N		.[illegible]	.3	.4	.1	.1						1.[illegible]	[illegible]
NNE		.2	.1	.1	.1							.4	5.7
NE	.1	.1	.3	.3	.1							.8	10.2
ENE		.1	.3	.1								.5	6.7
E	.1	1.1	.9	.2	.1							2.4	7.6
ESE	.1	.1			.1							.3	7.5
SE	.3	.3	.6									1.2	5.[illegible]
SSE	.1	.1	.1	.1								.4	5.8
S	.5	1.[illegible]	.3									2.6	4.9
SSW	.2	.6	.1	.1								1.[illegible]	5.6
SW	1.6	5.3	5.8	5.9	1.5	.2	.1					20.3	9.7
WSW	.6	2.1	3.8	4.7	2.7	.5	.1					14.6	12.1
W	.6	3.3	3.2	1.9	1.4	.1						1[illegible].3	9.2
WNW	.1	.4	.3	.3								1.1	7.7
NW	.3	1.3	1.2	.9	.1	.1						3.9	8.7
NNW		.3	.1	.4								.8	9.2
VARBL													
CALM												37.1	
	4.6	18.[illegible]	17.3	15.3	6.3	1.[illegible]	.1					100.[illegible]	6.1

TOTAL NUMBER OF OBSERVATIONS 1539

1210 WS FORM JUL 64 0-8-5 (OL-1) PREVIOUS EDITIONS OF THIS FORM ARE OBSOLETE

DATA PROCESSING DIVISION
ETAC, USAF
ASHEVILLE, N. C. 28801

SURFACE WINDS

PERCENTAGE FREQUENCY OF WIND
DIRECTION AND SPEED
(FROM HOURLY OBSERVATIONS)

STATION		YEARS		
4[illegible]3	KANGNENG KOREA/AFK AF [illegible]	51-[illegible]7		APR

ALL WEATHER

SPEED KNTS DIR.	1 - 3	4 - 6	7 - 10	11 - 16	17 - 21	22 - 27	28 - 33	34 - 40	41 - 47	48 - 55	≥56	%	MEAN WIND SPEED
N	.1	.7	[illegible]	.[illegible]	.1	.1						[illegible]	[illegible]
NNE	.1	.1	.1	.1								.[illegible]	[illegible]
NE		.4	.3	.5								1.[illegible]	[illegible]
ENE			.2	.2								.4	11.2
E		.3	.1	.2								.7	7.6
ESE		.2	.5	.1								1.[illegible]	[illegible]
SE	.2	.7	.5									1.4	[illegible]
SSE	.1	.1	.1									.3	[illegible]
S	.1	1.2	.5									1.9	[illegible]
SSW	.3	.5	.1	.7								1.6	[illegible]
SW	1.[illegible]	5.[illegible]	[illegible]	3.9	1.1	.3	.2					17.[illegible]	[illegible]
WSW	.3	1.7	[illegible]	3.3	1.4	.5	.1					1[illegible].1	11.8
W	.3	1.9	4.2	3.4	.7	.1						1[illegible].5	1[illegible].1
WNW	.2	.4	.8	.3	.1							1.7	[illegible]
NW	.1	1.4	1.7	1.5	.1	.3						5.1	[illegible]
NNW		.[illegible]	1.4	.5		.1						2.4	[illegible]
VARBL													
CALM	-	-	-	-								41.4	
	2.7	15.[illegible]	2[illegible].4	15.1	3.4	1.3	.3					1[illegible].	[illegible]

TOTAL NUMBER OF OBSERVATIONS [illegible]67

1210 WS FORM 0-8-5 (OL-1) PREVIOUS EDITIONS OF THIS FORM ARE OBSOLETE

DATA PROCESSING DIVISION
ETAC, USAF
ASHEVILLE, N. C. 28801

SURFACE WINDS

PERCENTAGE FREQUENCY OF WIND
DIRECTION AND SPEED
(FROM HOURLY OBSERVATIONS)

STATION		YEARS	MONTH
4[illegible]3	KAMENSKO KORBA[illegible]	[illegible]1-7	APR

CLASS	HOURS (EST)
ALL WEATHER	[illegible]-[illegible]

SPEED KNTS DIR.	1 - 3	4 - 6	7 - 10	11 - 16	17 - 21	22 - 27	28 - 33	34 - 40	41 - 47	48 - 55	≥56	%	MEAN WIND SPEED
N	.1	.2	1.2	.4	.1							2.1	9.5
NNE		.1	.1	.3	.1							.5	12.0
NE		.1	.3	.3								.8	5.9
ENE		.1	.1	.1								.3	1.3
E	.1	.3	.5	.1								1.0	7.0
ESE		.3	.2									.5	6.1
SE		.4		.3								.7	7.3
SSE		.1	.1									.2	9.7
S	.3	.6	.7									1.7	7.0
SSW	.4	.5	.3	.1	.3	.1						1.7	9.5
SW	1.9	6.5	5.5	4.2	1.0	.5	.1					19.6	9.0
WSW	.3	2.4	2.7	2.3	1.2	.2						9.1	1.4
W	.4	4.2	3.3	2.3	.6	.2	.1					11.[illegible]	9.0
WNW		.7	.5	.1		.1						1.5	4.7
NW	.3	1.6	2.2	1.4	.3	.2						6.3	9.5
NNW	.1	.5	.4	.6	.4							2.1	1.8
VARBL													
CALM												41.1	
	3.8	19.2	18.1	12.5	4.0	1.3	.2					100.[illegible]	5.4

TOTAL NUMBER OF OBSERVATIONS 1467

1210 WS FORM JUL 64 0-8-5 (OL-1) PREVIOUS EDITIONS OF THIS FORM ARE OBSOLETE

DATA PROCESSING DIVISION
ETAC, USAF
ASHEVILLE, N. C. 28801

SURFACE WINDS

PERCENTAGE FREQUENCY OF WIND
DIRECTION AND SPEED
(FROM HOURLY OBSERVATIONS)

4-2-3 KANUNUNG KOREA/POR AFS K-18 51-57 APR

ALL WEATHER 0600-1800

SPEED KNTS: DIR.	1-3	4-6	7-10	11-16	17-21	22-27	28-33	34-40	41-47	48-55	≥56	%	MEAN AND SPEED
N	.1	.7	.7	.4	.1	.1						2.9	7.8
NNE	.1	.1	.2	.1								.4	6.[illegible]
NE	.1	.5	.1	.3								1.[illegible]	7.4
ENE		.2	.1									.3	6.3
E		.7	.9	.2								1.6	7.9
ESE		.1		.1								.1	6.[illegible]
SE	.1	.4	.6	.4	.1							1.5	8.8
SSE	.1	.3	.1									.5	7.[illegible]
S	.3	1.1	.1	.1								1.6	5.6
SSW	.5	.5	.7	.3	.2	.1						2.3	[illegible].4
SW	1.1	5.9	4.3	4.9	.8	.1	.1	.1				16.4	6.8
WSW	.3	1.6	3.6	2.5	.9	.1	.1					9.7	1[illegible].6
W	.3	3.[illegible]	3.4	1.8	.5	.1						1[illegible].1	8.6
WNW	.1	.[illegible]	.7	.1	.1							1.9	7.5
NW	.1	1.9	2.9	1.1	.4	.1	.1					6.5	9.6
NNW	.1	.6	1.2	.3	.1							2.3	8.6
VARBL													
CALM												4[illegible].7	
	3.1	2[illegible].5	19.6	12.[illegible]	3.2	.5	.2	.1				1[illegible]	7.2

TOTAL NUMBER OF OBSERVATIONS 1482

1210 WS FORM JUL 64 0-8-5 (OL-1) PREVIOUS EDITIONS OF THIS FORM ARE OBSOLETE

DATA PROCESSING DIVISION
ETAC, USAF
ASHEVILLE, N. C. 28801

SURFACE WINDS

PERCENTAGE FREQUENCY OF WIND
DIRECTION AND SPEED
(FROM HOURLY OBSERVATIONS)

4[illegible]3 KAN[illegible] KO[illegible]A/[illegible] 51-67 AP[illegible]
STATION YEARS

ALL WEATHER [illegible]
CLASS

SPEED KNTS DIR.	1 - 3	4 - 6	7 - 10	11 - 16	17 - 21	22 - 27	28 - 33	34 - 40	41 - 47	48 - 55	≥56	%	MEAN WIND SPEED
N	.5	[illegible]	1.4	1.6	.3							[illegible]	[illegible]
NNE	.2	1.[illegible]	1.5	.7								3.4	7.9
NE	.2	2.6	1.9	.7								5.5	7.2
ENE	.2	1.[illegible]	1.6	.5								3.7	7.9
E	.3	2.9	3.5	2.3								[illegible]	[illegible]
ESE	.3	.6	.8	.4	.1							2.1	7.7
SE		1.1	1.6	.8								3.5	8.7
SSE	.1	.5	.1	.1	.1							.9	7.2
S	.1	.5	.6									1.1	7.1
SSW			.5	.4	.2							.9	12.1
SW	.5	1.[illegible]	3.2	3.1	.9	.1						9.6	1[illegible]
WSW	.3	.7	2.3	2.8	1.3	.3	.1					7.[illegible]	1[illegible]
W	.1	1.7	2.3	2.5	.9	.1	.1					7.6	1[illegible]
WNW	.1	.7	.6	1.2	.1			.1				2.7	11.1
NW	.1	1.[illegible]	2.7	2.6	.7	.1						[illegible]	1[illegible]
NNW		.9	1.7	1.5	.5							4.[illegible]	1[illegible]
VARBL													
CALM												1.4	
	2.7	21.	26.1	21.2	4.9	.5	.1	.1				100.[illegible]	7.5

TOTAL NUMBER OF OBSERVATIONS 1[illegible].3

1210 WS FORM JUL 64 0-8-5 (OL-1) PREVIOUS EDITIONS OF THIS FORM ARE OBSOLETE

DATA PROCESSING DIVISION
ETAC, USAF
ASHEVILLE, N. C. 28801

SURFACE WINDS

PERCENTAGE FREQUENCY OF WIND
DIRECTION AND SPEED
(FROM HOURLY OBSERVATIONS)

STATION	STATION NAME	YEARS	MONTH
4[illegible]3	KANGNEUNG KOREA/PEK AFS [illegible]	51-57	APR

ALL WEATHER
CLASS

SPEED KNTS DIR.	1 - 3	4 - 6	7 - 10	11 - 16	17 - 21	22 - 27	28 - 33	34 - 40	41 - 47	48 - 55	≥56	%	MEAN WIND SPEED
N	.2	1.7	4.2	2.7	.5	.1						9.[illegible]	[illegible]
NNE	.1	1.2	2.5	.9								4.4	[illegible]
NE	.5	2.4	4.6	2.6	.1							10.3	8.7
ENE	.1	.9	1.6	1.5	.1							4.3	9.9
E	.7	2.1	5.8	10.3	.8							19.6	11.3
ESE	.1	.7	2.4	4.9	.9	.2						9.1	12.4
SE	.1	.7	1.9	3.3	.5							6.5	11.4
SSE		.1	.2	.1								.5	7.1
S		.2	.1	.5	.1							1.1	9.4
SSW		.2	.3	.3	.1							.9	1[illegible].1
SW	.1	.6	1.3	2.5	1.7	.3	.1					6.5	14.9
WSW			.1	1.7	1.5	.2	.1					3.7	17.1
W	.1	.3	.5	2.5	.7	.1	.1	.1				4.4	14.5
WNW		.1	.4	.8	.3	.1						1.7	14.3
NW		1.3	2.1	3.4	.5							7.3	11.2
NNW		1.1	1.9	.9	.3							4.2	9.8
VARBL													
CALM												6.1	
	2.1	13.9	29.4	38.5	8.1	1.1	.3	.1				100.	1[illegible].6

TOTAL NUMBER OF OBSERVATIONS 1502

1210 WS FORM JUL 64 0-8-5 (OL-1) PREVIOUS EDITIONS OF THIS FORM ARE OBSOLETE

DATA PROCESSING DIVISION
ETAC, USAF
ASHEVILLE, N. C. 28801

SURFACE WINDS

PERCENTAGE FREQUENCY OF WIND
DIRECTION AND SPEED
(FROM HOURLY OBSERVATIONS)

STATION	STATION NAME	YEARS	MONTH	HOURS (LST)
47223	KANGNEUNG KOREA/PCK AFS X-LX	61-67	APR	1503-1700

CLASS: ALL WEATHER

STATION:

SPEED (KNTS) DIR.	1 - 3	4 - 6	7 - 10	11 - 16	17 - 21	22 - 27	28 - 33	34 - 40	41 - 47	48 - 55	≥56	%	MEAN WIND SPEED
N	.1	2.9	3.4	1.4	.1	.1						8.2	7.7
NNE		1.1	1.1	.4	.1							2.7	8.0
NE	.5	2.4	3.0	1.4	.1							7.4	5.2
ENE	.3	.7	2.3	.7	.1							4.1	6.7
E	.5	2.7	6.8	7.7	1.3	.1						20.3	13.7
ESE	.2	.7	3.4	6.5	1.2	.1						12.3	12.2
SE	.1	.9	3.1	4.4	.7	.1						9.3	11.7
SSE	.1		.4	.1	.1							.6	9.9
S	.1	.4	.3	.5	.1							1.3	9.9
SSW	.1	.1	.2	.1	.1							.5	17.9
SW		.3	.9	3.4	.7	.3						5.6	13.6
WSW		.1	.7	2.1	1.9	.7	.2		.1			5.7	16.8
W		.2	.8	1.7	1.2	.3	.2					4.3	15.5
WNW		.3	.3	.2	.3	.1						1.2	12.6
NW	.1	1.3	3.7	3.1	.5	.1						8.7	10.4
NNW		.9	1.3	1.0								3.2	9.2
VARBL													
CALM												4.7	
	1.8	15.2	32.8	34.6	8.5	1.9	.4		.1			100.0	11.6

TOTAL NUMBER OF OBSERVATIONS 1500

1210 WS FORM JUL 64 0-8-5 (OL-1) PREVIOUS EDITIONS OF THIS FORM ARE OBSOLETE

DATA PROCESSING DIVISION
FTAC, USAF
ASHEVILLE, N. C. 28801

SURFACE WINDS

PERCENTAGE FREQUENCY OF WIND
DIRECTION AND SPEED
(FROM HOURLY OBSERVATIONS)

412 3 KANGNUNG KOREA/PCK AFS K-18 51-57 AF 2

ALL WEATHER 1800-2100

SPEED (KNTS) DIR.	1-3	4-6	7-10	11-16	17-21	22-27	28-33	34-40	41-47	48-55	≥56	%	MEAN WIND SPEED
N	.2	.5	1.4	.5	.1							4.[illegible]	5.1
NNE		.7	.3	.1								1.1	5.9
NE	.4	1.3	1.3	.7								3.2	5.5
ENE	.1	.7	.5									1.2	6.4
E	.6	4.4	6.4	2.5	.1							14.[illegible]	8.1
ESE	.2	2.4	3.9	1.1								7.5	8.1
SE	.4	3.2	3.9	1.7	.1							9.3	8.1
SSE	.1	.7	.7	.2	.1							1.7	8.[illegible]
S	.1	.7	.8	.1								1.7	6.7
SSW	.1	.3	.1	.2	.1	.1						.8	1[illegible].9
SW	.5	1.3	1.6	4.[illegible]	.9	.1	.1					8.[illegible]	11.4
WSW	.1	.5	1.7	3.2	1.1	.2	.1					7.1	13.1
W	.1	.6	1.5	2.6	1.1	.3						6.4	1[illegible].8
WNW	.1	.4	.5	.6	.1							1.6	9.7
NW	.1	1.3	2.2	1.7	.1		.1					5.5	9.4
NNW	.1	.6	.8	.7	.1	.1						2.6	9.4
VARBL													
CALM												23.4	
	3.1	21.2	27.7	19.9	3.8	.7	.3					100.[illegible]	7.2

TOTAL NUMBER OF OBSERVATIONS 1489

1210 WS FORM JUL 64 0-8-5 (OL-1) PREVIOUS EDITIONS OF THIS FORM ARE OBSOLETE

DATA PROCESSING DIVISION
ETAC, USAF
ASHEVILLE, N. C. 28801

SURFACE WINDS

PERCENTAGE FREQUENCY OF WIND
DIRECTION AND SPEED
(FROM HOURLY OBSERVATIONS)

STATION	STATION NAME	YEARS	MONTH
452 3	KANSANS KOPLA/PER AFS K-12	51-67	APR

CLASS: ALL WEATHER

HOURS (LST): [illegible]

SPEED (KNTS) DIR.	1 - 3	4 - 6	7 - 10	11 - 16	17 - 21	22 - 27	28 - 33	34 - 40	41 - 47	48 - 55	≥ 56	%	MEAN WIND SPEED
N	.3	.3	1.5	.5	.1							2.4	7.4
NNE			.3	.1								.3	1.0
NE	.1	1.0	.8	.3								2.1	7.6
ENE		.1										.1	5.5
E	.3	1.9	.9	.1			.1					3.3	6.3
ESE	.1	.2	.3	.1								.8	6.7
SE	.5	2.1	.9	.3								3.8	5.1
SSE	.1	.6	.2									.9	5.4
S	.5	1.3	1.0	.1								2.6	5.9
SSW	.3	.6	.3	.3	.1							1.9	8.6
SW	.6	4.4	3.4	4.1	1.4	.3						14.2	1.0
WSW	.5	.6	2.7	3.8	1.3	.3	.2					9.5	12.5
W	.3	1.3	2.5	2.7	1.1	.3						7.3	11.8
WNW	.1	.3	.7	.3								1.3	5.7
NW	.1	1.7	1.7	.7	.3	.1	.1					4.8	5.9
NNW		.4	.7	.2								1.6	7.9
VARBL													
CALM												42.5	
	3.7	17.6	17.2	13.3	4.3	1.0	.4					100.0	5.5

TOTAL NUMBER OF OBSERVATIONS 1464

1210 WS FORM JUL 64 0-8-5 (OL-1) PREVIOUS EDITIONS OF THIS FORM ARE OBSOLETE

DATA PROCESSING DIVISION
ETAC, USAF
ASHEVILLE, N. C. 28801

SURFACE WINDS

PERCENTAGE FREQUENCY OF WIND
DIRECTION AND SPEED
(FROM HOURLY OBSERVATIONS)

9323	KANGNUNG KOREA/ROK AFS [illegible]	51-67	MAY
STATION	STATION NAME	YEARS	MONTH

ALL WEATHER
CLASS

SPEED (KNTS) DIR.	1 - 3	4 - 6	7 - 10	11 - 16	17 - 21	22 - 27	28 - 33	34 - 40	41 - 47	48 - 55	≥56	%	MEAN WIND SPEED
N	.1	.6	1.2	.5								2.4	6.8
NNE		.1	.2	.2								.5	1.3
NE	.1	.4	.3	.2								1.0	7.5
ENE	.1	.1	.1									.2	2.5
E	.1	.4	.3	.1	.1							1.0	7.4
ESE	.1	.4	.3									.7	6.0
SE	.1	.4	.5	.1	.1							1.6	7.1
SSE		.1	.1									.2	5.0
S	.3	1.8	.3	.1								2.5	3.4
SSW	.1	.6	.8	.6								2.2	4.3
SW	.5	4.1	4.7	4.3	.9	.3	.1					14.8	9.8
WSW	.3	1.9	3.2	2.5	.7	.1	.1					8.7	13.2
W	.3	2.4	2.5	2.3	.8							8.3	1[illegible].6
WNW		.4	.5	.3	.1							1.6	8.4
NW	.2	1.2	1.9	1.6	.3							4.5	9.2
NNW	.1	.5	.7	.3	.1							1.7	6.3
VARBL													
CALM												47.2	
	2.3	16.9	17.3	12.6	3.2	.3	.1					100.[illegible]	4.9

TOTAL NUMBER OF OBSERVATIONS 1545

1210 WS FORM JUL 64 0-8-5 (OL-1) PREVIOUS EDITIONS OF THIS FORM ARE OBSOLETE

DATA PROCESSING DIVISION
ETAC, USAF
ASHEVILLE, N. C. 28801

SURFACE WINDS

PERCENTAGE FREQUENCY OF WIND
DIRECTION AND SPEED
(FROM HOURLY OBSERVATIONS)

432/3 — KANGNEUNG KOREA/RCK AFS K-18 — 51-67 — MAY

ALL WEATHER

SPEED (KNTS) DIR.	1 - 3	4 - 6	7 - 10	11 - 16	17 - 21	22 - 27	28 - 33	34 - 40	41 - 47	48 - 55	≥56	%	MEAN WIND SPEED
N	.1	1.[illegible]	1.2	.4	.1							3.7	[illegible]
NNE	.1	.1	.3									.5	5.1
NE		.3	.2									.5	6.7
ENE	.1	.1										.1	4.5
E	.2	.4	.1	.1	.1							.9	[illegible]
ESE		.1	.3									.4	7.6
SE		.0										.0	4.7
SSE		.1	.2									.3	7.3
S	.1	1.6	.6	.1								2.5	7.7
SSW	.3	1.4	.8	.3	.1							2.8	6.3
SW	1.0	4.9	4.4	4.9	.6	.3						16.0	9.3
WSW	.3	2.[illegible]	2.6	2.5	.6							8.0	9.0
W	.5	2.3	2.9	1.6	.6	.2						8.[illegible]	9.3
WNW	.1	.4	.5	.2								1.1	8.1
NW	.2	2.3	2.6	2.0	.1							7.2	8.7
NNW	.1	.6	1.0	.8	.2							3.6	9.5
VARBL													
CALM												45.1	
	3.1	18.4	17.5	12.9	2.3	.5						100.	4.8

TOTAL NUMBER OF OBSERVATIONS 1545

1210 WS FORM JUL 64 0-8-5 (OL-1) PREVIOUS EDITIONS OF THIS FORM ARE OBSOLETE

DATA PROCESSING DIVISION
USAF, USAF
ASHEVILLE, N. C. 28801

SURFACE WINDS

PERCENTAGE FREQUENCY OF WIND
DIRECTION AND SPEED
(FROM HOURLY OBSERVATIONS)

42223 KAMUNG KOMPONG AFS K-18 61-67 SEP

STATION STATION NAME YEARS MONTH

ALL WEATHER 0 - 23

CLASS HOURS (LST)

CONDITION

SPEED (KNTS) DIR.	1 - 3	4 - 6	7 - 10	11 - 16	17 - 21	22 - 27	28 - 33	34 - 40	41 - 47	48 - 55	≥ 56	%	MEAN WIND SPEED
N		1.3	1.2	.2								.7	7.1
NNE		.5	.1	.1								.4	4.3
NE	.1	.3	.3									.6	5.3
ENE	.1	.3	.1	.2								.7	7.3
E		.6	.4	.1	.1							1.2	7.1
ESE		.2										.2	5.0
SE	.2	.4	.2									.8	5.4
SSE		.2	.2									.4	6.8
S	.5	1.4	.5	.1								2.5	5.5
SSW	.2	1.2	.7	.3								2.3	6.5
SW	1.2	5.4	4.8	4.0	.5	.2	.1					16.2	8.8
WSW	.1	1.8	2.2	2.1	.4	.3	.1					6.9	11.4
W	.3	2.5	2.2	1.8	.7	.1						6.9	9.5
WNW	.1	.7	.3	.5								1.6	8.0
NW	.4	3.0	2.8	1.4	.3							7.9	8.0
NNW	.1	.5	1.2	.6	.1							2.6	9.7
VARBL													
CALM												46.1	
	3.2	20.3	17.5	13.4	2.1	.6	.2					100.0	4.5

TOTAL NUMBER OF OBSERVATIONS 1544

1210 WS FORM JUL 64 0-8-5 (OL-1)

DATA PROCESSING DIVISION
ETAC, USAF
ASHEVILLE, N. C. 28801

SURFACE WINDS

PERCENTAGE FREQUENCY OF WIND
DIRECTION AND SPEED
(FROM HOURLY OBSERVATIONS)

432.3 KANSAS KORPA/ECK AFB K-18 61-67 JAN

ALL WEATHER

SPEED (KNTS) DIR.	1 - 3	4 - 6	7 - 10	11 - 16	17 - 21	22 - 27	28 - 33	34 - 40	41 - 47	48 - 55	≥56	%	MEAN WIND SPEED
N	.3	4.[illegible]	7.6	1.6	.4							11.3	[illegible].1
NNE	.2	1.5	1.2	.3								3.2	[illegible]
NE	.6	3.[illegible]	2.5	.8								7.[illegible]	[illegible].9
ENE		1.4	1.4	.5								3.6	[illegible].2
E	.7	3.7	5.3	1.8								11.[illegible]	4.8
ESE	.1	.5	1.4	1.4	.2							3.6	[illegible].5
SE	.1	.5	1.2	.1								1.9	7.4
SSE		.1	.3	.1								.5	[illegible].7
S	.3	.3	.3	.1								.9	[illegible].5
SSW		.3	.6	.5	.2	.1						1.7	11.2
SW	.4	1.4	4.1	3.[illegible]	1.1	.2	.1					1[illegible].3	11.[illegible]
WSW	.2	.6	1.6	1.7	.4	.1		.1				4.7	11.3
W	.2	1.4	1.4	1.3	.5	.2	.1					5.1	1[illegible].6
WNW		.3	.5	.3								1.1	[illegible]
NW	.1	2.2	4.1	2.4	.4							9.2	9.2
NNW		.6	1.9	1.7	.3							4.5	1[illegible].7
VARBL													
CALM												2[illegible].2	
	3.2	22.1	32.4	17.9	3.5	.5	.1	.1				1[illegible]	7.[illegible]

TOTAL NUMBER OF OBSERVATIONS 1545

1210 WS FORM JUL 64 0-8-5 (OL-1) PREVIOUS EDITIONS OF THIS FORM ARE OBSOLETE

DATA PROCESSING DIVISION
FTM, USAF
ASHEVILLE, N. C. [illegible]

SURFACE WINDS

PERCENTAGE FREQUENCY OF WIND
DIRECTION AND SPEED
(FROM HOURLY OBSERVATIONS)

[illegible] KANGNEUNG KOREA/[illegible] [illegible] — [illegible] / [illegible] MAY

STATION — STATION NAME — YEARS — MONTH

ALL WEATHER — 12 — [illegible]

CLASS — HOURS (LST)

FUNCTION

SPEED KNTS. / DIR.	1 - 3	4 - 6	7 - 10	11 - 16	17 - 21	22 - 27	28 - 33	34 - 40	41 - 47	48 - 55	≥56	%	MEAN WIND SPEED
N	.1	2.7	4.5	2.[illegible]	.4							9.9	9.1
NNE	.1	1.6	1.9	.5	.1							4.1	7.9
NE	.5	2.3	4.6	1.9	.2							9.5	9.8
ENE	.1	1.[illegible]	[illegible].4	1.[illegible]	.1							4.7	9.[illegible]
E	.2	2.5	8.7	13.6	.7							27.8	1[illegible].4
ESE	.1	.2	2.9	4.8	1.2	.1						9.4	12.3
SE		1.[illegible]	1.[illegible]	1.2	.4	.1						4.3	1[illegible].9
SSE		.1	.3	.1	.1							.6	1[illegible].2
S			.1	.2		.1						.3	14.0
SSW		.1	.3	.5	.1	.1						1.[illegible]	14.1
SW		.2	.7	3.1	1.4	.1						5.5	14.1
WSW		.1	.6	1.3	.8	.3	.1					3.[illegible]	15.7
W	.1	.2	.6	1.3	.7	.1						3.1	13.2
WNW		.1	.4	.[illegible]	.1	.1						1.4	13.1
NW	.2	1.1	2.3	2.5	.4							6.7	1[illegible].1
NNW	.1	.6	2.7	1.7	.5							5.9	1[illegible].2
VARBL													
CALM												6.3	
	1.3	14.[illegible]	35.[illegible]	34.[illegible]	7.[illegible]	1.2	.1					1[illegible].3	1[illegible].1

TOTAL NUMBER OF OBSERVATIONS 1545

1210 WS FORM 0-8-5 (OL-1) PREVIOUS EDITIONS OF THIS FORM ARE OBSOLETE

DATA PROCESSING DIVISION
USAC, USAF
ASHEVILLE, N. C. 28801

2

SURFACE WINDS

PERCENTAGE FREQUENCY OF WIND
DIRECTION AND SPEED
(FROM HOURLY OBSERVATIONS)

432-3 KANSALEG KOREA/ FK AFS K-16 [illegible]

ALL [illegible]

SPEED KNTS: DIR.	1 - 3	4 - 6	7 - 10	11 - 16	17 - 21	22 - 27	28 - 33	34 - 40	41 - 47	48 - 55	≥ 56	%	MEAN AND SPEED
N	.1	.7	2.5	1.4	.2							7.[illegible]	[illegible]
NNE	.3	.7	1.2	.1		.1						2.[illegible]	[illegible]
NE	.6	2.5	6.7	1.7	.1							9.[illegible]	[illegible]
ENE	.1	1.[illegible]	2.[illegible]	.[illegible]	.1							4.[illegible]	[illegible]
E		3.[illegible]	6.9	11.[illegible]	.6							23.4	[illegible]
ESE	.1	1.2	4.7	5.2	1.2	.1						12.4	11.4
SE	.1	.3	2.5	3.6	.7							7.[illegible]	11.[illegible]
SSE		.1	.3	.1								.[illegible]	[illegible]
S	.1	.2	.3									.[illegible]	[illegible]
SSW		.1	.1	.5	.3	.2						1.[illegible]	14.8
SW	.1	.2	1.2	3.6	1.6	.1						[illegible]	13.5
WSW			.6	.6	1.4	.5						3.1	16.7
W		.7	1.1	1.4	.9	.2	.1					4.1	13.6
WNW		.1	.1	.3	.3							.7	14.4
NW	.1	1.[illegible]	2.6	1.9	.3		.1					6.1	[illegible]
NNW	.2	.7	1.6	1.2	.3							3.6	6.9
VRB												1.7	
	1.7	15.[illegible]	33.5	33.6	7.2	1.1	.1					100.	[illegible]

TOTAL NUMBER OF OBSERVATIONS 1[illegible]47

[illegible] ARE OBSOLETE

DATA PROCESSING DIVISION
USAF, USAF
ASHEVILLE, N. C. 28801

SURFACE WINDS

PERCENTAGE FREQUENCY OF WIND
DIRECTION AND SPEED
(FROM HOURLY OBSERVATIONS)

43273 KANGNUNG KOREA/UK AFB K-18 51-67 MAY

ALL WEATHER

SPEED (KNTS) DIR.	1 - 3	4 - 6	7 - 10	11 - 16	17 - 21	22 - 27	28 - 33	34 - 40	41 - 47	48 - 55	≥56	%	MEAN WIND SPEED
N	.6	1.4	.8									2.7	5.8
NNE		.4	.1									.7	5.5
NE	.5	1.7	1.3	.5								3.6	6.3
ENE	.1	.5	.6	.3								1.5	6.9
E	.3	5.9	6.3	2.8								15.3	8.0
ESE	.3	3.5	4.1	1.9	.3							9.2	8.7
SE	.4	3.4	2.8	1.5	.1							7.3	7.4
SSE	.1	.6	.2	.2								1.1	6.7
S	.1	.4	.1	.2	.1							1.3	7.2
SSW		.2	.4	.4	.1							1.1	11.-
SW		.3	.6	3.9	.6							7.5	12.9
WSW	.1	.5	2.1	1.9	1.2	.1						5.9	12.7
W	.1	.3	1.7	2.8	.6	.2						5.7	12.6
WNW	.1	.4	.6	.3								1.3	6.9
NW	.4	2.9	1.8	1.2	.2							6.5	7.9
NNW	.1	.7	.4	.5	.1							1.8	6.4
VARBL													
CALM												25.9	
	3.1	22.7	25.8	18.8	3.4	.						100.0	6.7

TOTAL NUMBER OF OBSERVATIONS 1599

1210 WS FORM JUL 64 0-8-5 (OL-1) PREVIOUS EDITIONS OF THIS FORM ARE OBSOLETE

DATA PROCESSING DIVISION
ETAC, USAF
ASHEVILLE, N. C. 28801

SURFACE WINDS

PERCENTAGE FREQUENCY OF WIND
DIRECTION AND SPEED
(FROM HOURLY OBSERVATIONS)

4[illegible] KANGNEUNG KOREA/SOK AFS K-16 51-67 [illegible]

ALL WEATHER [illegible]

SPEED (KNTS) DIR.	1 - 3	4 - 6	7 - 10	11 - 16	17 - 21	22 - 27	28 - 33	34 - 40	41 - 47	48 - 55	≥56	%	MEAN WIND SPEED
N	.2	.7	.6	.5	.1							1.9	7.[illegible]
NNE	.1	.2	.1									.4	7.[illegible]
NE	.1	.3	.6	.1								1.0	7.[illegible]
ENE	.1	.1	.1	.1								.4	7.[illegible]
E	.3	2.[illegible]	1.4	.3	.1							4.1	7.1
ESE	.3	.6	.8	.1								1.7	6.4
SE	.8	1.4	.7									3.[illegible]	5.[illegible]
SSE		.5										.5	4.5
S	.3	.8	.4	.1								1.6	5.8
SSW	.3	.5	.4	.2	.1							1.4	7.1
SW	.7	3.4	4.3	4.3	.7	.2						13.5	9.8
WSW	.1	1.[illegible]	2.3	1.8	.9	.1	.1	.1				6.3	11.8
W	.3	2.[illegible]	2.6	3.7	.8	.1						8.[illegible]	1.3
WNW	.1	.6	.5	.1	.1							1.3	7.[illegible]
NW	.1	1.5	1.4	.7								3.8	[illegible].1
NNW		.7	.6	.2	.1	.1						1.4	[illegible].6
VARBL													
CALM	-	-	-									49.3	
	3.5	15.[illegible]	16.5	11.6	2.8	.5	.1	.1				100.0	4.5

TOTAL NUMBER OF OBSERVATIONS 1551

1210 WS FORM JUL 64 0-8-5 (OL-1) PREVIOUS EDITIONS OF THIS FORM ARE OBSOLETE

DATA PROCESSING DIVISION
ETAC, USAF
ASHEVILLE, N. C. 28801

SURFACE WINDS

PERCENTAGE FREQUENCY OF WIND
DIRECTION AND SPEED
(FROM HOURLY OBSERVATIONS)

43273 KANGNEUNG KOREA/RCK AFS K-18 51-67 JUL

ALL WEATHER

SPEED (KNTS) DIR.	1 - 3	4 - 6	7 - 10	11 - 16	17 - 21	22 - 27	28 - 33	34 - 40	41 - 47	48 - 55	≥56	%	MEAN WIND SPEED
N	.2	1.2	.5	.3	.1							.4	7.0
NNE	.1	.2	.4									.7	7.2
NE	.3	.3	.3	.1								1.	6.8
ENE	.1	.1	.3									.4	7.7
E	.2	.8	.6	.1								1.2	6.3
ESE		.7	.3	.1								1.1	6.4
SE	.2	1.0	.2	.1	.1							1.6	6.1
SSE		.3		.1								.3	6.2
S	.4	1.2	.4									2.0	5.1
SSW	.1	.1	.1	.3								.6	5.3
SW	.8	2.2	3.1	1.7	.1	.1	.1					8.1	6.5
WSW	.2	.8	1.6	1.3	.5							4.5	10.4
W	.3	1.8	2.1	1.6	.3							5.6	6.5
WNW	.1	.7	.2	.3	.1							1.4	8.5
NW	.1	2.2	2.2	1.1	.1							5.7	8.0
NNW	.3	.4	1.2	.4								2.3	6.3
VARBL													
CALM												6.5	
	3.3	14.1	13.5	7.1	1.2	.1	.1					100.0	3.2

TOTAL NUMBER OF OBSERVATIONS 1530

1210 WS FORM JUL 64 0-8-5 (OL-1) PREVIOUS EDITIONS OF THIS FORM ARE OBSOLETE

DATA PROCESSING DIVISION
ETAC, USAF
ASHEVILLE, N. C. 28801

SURFACE WINDS

PERCENTAGE FREQUENCY OF WIND
DIRECTION AND SPEED
(FROM HOURLY OBSERVATIONS)

4123 KANSAS KCK A/ARK AFS K-18 61-67 JUN

ALL WEATHER

SPEED (KNTS) DIR.	1 - 3	4 - 6	7 - 10	11 - 16	17 - 21	22 - 27	28 - 33	34 - 40	41 - 47	48 - 55	≥56	%	MEAN WIND SPEED
N	.1	1.8	1.7	.3	.1							4.[illegible]	7.1
NNE	.2	.1	.2									.5	5.6
NE	.1	.5	.1	.1	.1							.9	7.7
ENE	.1	.2	.1	.1								.5	6.9
E	.1	.4	.3	.1								.9	6.8
ESE		.3	.3	.2								.8	9.1
SE	.1	.7	.3	.3								1.2	6.6
SSE	.1	.4		.1								.5	4.3
S	.7	.7	.3									1.5	4.5
SSW	.3	.7	.2									1.1	5.2
SW	1.0	3.5	4.3	2.1	.4							11.1	8.1
WSW	.3	.9	2.6	.9	.5	.1						5.3	9.3
W	.5	2.9	2.1	1.8	.3							7.5	8.4
WNW	.2	.9	.7	.1	.1							2.[illegible]	7.4
NW	.3	1.6	2.5	1.4								6.[illegible]	8.4
NNW	.1	.4	.7	.6	.1							1.8	9.3
VARBL													
CALM												54.5	
	3.9	16.[illegible]	16.[illegible]	7.9	1.6	.1						100.0	3.6

TOTAL NUMBER OF OBSERVATIONS 1529

1210 WS FORM JUL 64 0-8-5 (OL-1) PREVIOUS EDITIONS OF THIS FORM ARE OBSOLETE

DATA PROCESSING DIVISION
ETAC, USAF
ASHEVILLE, N. C. 28801

SURFACE WINDS

PERCENTAGE FREQUENCY OF WIND
DIRECTION AND SPEED
(FROM HOURLY OBSERVATIONS)

4-2-3 KANSANG KOREA/ROK AFS K-18 51-57 JUN

ALL WEATHER

SPEED (KNTS) DIR.	1 - 3	4 - 6	7 - 10	11 - 16	17 - 21	22 - 27	28 - 33	34 - 40	41 - 47	48 - 55	≥56	%	MEAN WIND SPEED
N	.7	2.5	2.4	.6	.1							6.9	6.9
NNE		.7	.4	.1								1.1	6.7
NE	.1	.8	.5	.1	.1							1.7	7.4
ENE	.1		.1									.2	5.3
E	.1	.8	.6									1.6	5.7
ESE	.1	.5	.4	.2	.1							1.3	6.6
SE	.3	.5	.2	.3								1.3	6.8
SSE	.1	.5										.6	4.4
S	.2	.5	.3	.1	.1							1.1	6.1
SSW	.1	.3	.2	.1								.7	5.8
SW	1.1	2.5	3.5	2.3	.4	.1						9.9	6.6
WSW	.1	1.2	1.1	1.8	.5							4.6	11.4
W	.4	1.9	3.9	1.4	.1							6.7	6.3
WNW	.1	.5	.7	.2			.1					1.6	8.8
NW	.3	3.1	3.3	1.0								7.7	7.5
NNW	.1	.5	.8	.5	.1							2.0	8.1
VARBL													
CALM												52.2	
	3.8	17.1	16.9	8.4	1.4	.1	.1					100.	3.8

TOTAL NUMBER OF OBSERVATIONS 1536

1210 WS FORM JUL 64 0-8-5 (OL-1) PREVIOUS EDITIONS OF THIS FORM ARE OBSOLETE

DATA PROCESSING DIVISION
ETAC, USAF
ASHEVILLE, N. C. 28801

SURFACE WINDS

PERCENTAGE FREQUENCY OF WIND
DIRECTION AND SPEED
(FROM HOURLY OBSERVATIONS)

STATION	STATION NAME	YEARS	MONTH
47213	KANGNUNG KOREA/ROK AFS P-18	61-67	JUN

CLASS: ALL WEATHER

CONDITION:

MEAN WIND:

SPEED (KNTS) DIR.	1 - 3	4 - 6	7 - 10	11 - 16	17 - 21	22 - 27	28 - 33	34 - 40	41 - 47	48 - 55	≥56	%	MEAN WIND SPEED
N	.3	4.0	7.3	1.3		.1						13.[illegible]	7.7
NNE	.1	2.[illegible]	1.6	.1								3.7	6.2
NE	.3	5.4	4.8	.5								11.[illegible]	5.7
ENE	.1	1.2	2.0	.3								3.7	7.4
E	.5	3.3	6.1	2.0	.2							12.[illegible]	8.1
ESE	.1	1.[illegible]	1.7	.3								3.1	7.9
SE	.1	1.1	1.0	.3								2.5	7.2
SSE		.3										.3	5.5
S	.2	.4	.2	.1	.1							.9	8.4
SSW	.1	.2	.3	.1								.7	7.4
SW	.2	1.2	3.3	2.6	.2	.1	.1					7.[illegible]	10.3
WSW	.1	.5	1.0	1.0	.3							2.9	10.7
W	.3	2.1	1.4	1.1	.3							5.2	8.4
WNW		.4	.5	.5	.1							1.5	12.0
NW	.3	1.8	3.1	2.0	.2							7.4	9.0
NNW		1.[illegible]	1.8	1.0	.1	.1						4.0	9.3
VARBL													
CALM												19.7	
	2.6	26.6	36.1	13.3	1.4	.2	.1					100.[illegible]	9.6

TOTAL NUMBER OF OBSERVATIONS 1530

1210 WS FORM JUL 64 0-8-5 (OL-1) PREVIOUS EDITIONS OF THIS FORM ARE OBSOLETE

DATA PROCESSING DIVISION
ETAC, USAF
ASHEVILLE, N. C. 28801

SURFACE WINDS

PERCENTAGE FREQUENCY OF WIND
DIRECTION AND SPEED
(FROM HOURLY OBSERVATIONS)

4223 KANGNUNG KOREA/ROK AFS K-18 51-57 JUL

STATION STATION NAME YEARS MONTH

ALL WEATHER 12Z - 1402

CLASS HOURS

CONDITION

SPEED (KNTS) DIR.	1 - 3	4 - 6	7 - 10	11 - 16	17 - 21	22 - 27	28 - 33	34 - 40	41 - 47	48 - 55	≥56	%	MEAN WIND SPEED
N	.3	4.9	6.9	2.4	.1							14.4	7.5
NNE		1.7	3.4	.3								4.1	7.5
NE	.1	3.5	6.2	2.1	.1							12.0	8.3
ENE		1.2	2.1	2.2								5.4	9.9
E	.1	4.3	10.3	9.8	.6							25.0	1[illegible].3
ESE		.7	2.9	3.2	.3							7.1	11.6
SE	.1	.7	2.4	1.5	.1							4.3	9.4
SSE		.1	.1	.1								.4	8.8
S	.1	.1	.3	.1								.6	8.3
SSW		.2	.1	.1		.1						.4	10.0
SW		.5	1.2	1.8	.6	.1						4.1	12.3
WSW		.2	.1	.5	.1	.1						1.[illegible]	12.9
W		1.2	.7	1.6	.3							3.3	9.7
WNW		.1	.3	.1								.5	8.3
NW		.9	2.4	1.8	.6							5.6	1[illegible].8
NNW	.1	.6	1.2	1.8	.3							4.1	1[illegible].4
VARBL													
CALM												7.3	
	.7	21.1	39.4	28.3	3.1	.2						100.[illegible]	9.[illegible]

TOTAL NUMBER OF OBSERVATIONS 1529

1210 WS FORM JUL 64 0-8-5 (OL-1) PREVIOUS EDITIONS OF THIS FORM ARE OBSOLETE

DATA PROCESSING DIVISION
ETAC, USAF
ASHEVILLE, N. C. 28801

SURFACE WINDS

PERCENTAGE FREQUENCY OF WIND
DIRECTION AND SPEED
(FROM HOURLY OBSERVATIONS)

4[illegible]3 KANGNUNG KOREA/SOK AFS [illegible] [illegible]-67 JUN

STATION STATION NAME YEARS MONTH

ALL WEATHER 1[illegible]-17[illegible]

CLASS HOURS (LST)

SPEED (KNTS) DIR.	1 - 3	4 - 6	7 - 10	11 - 16	17 - 21	22 - 27	28 - 33	34 - 40	41 - 47	48 - 55	≥56	%	MEAN WIND SPEED
N	.4	4.2	4.3	1.6	.1							[illegible]	7.9
NNE		2.[illegible]	1.1									2.1	[illegible]
NE	.3	3.6	4.2	1.1	.1							9.3	7.2
ENE	.1	1.2	3.9	1.4								6.4	9.3
E	.2	4.6	1[illegible].7	12.2	.7							24.2	[illegible]
ESE	.1	1.6	2.8	3.8	.6	.1						8.4	11.4
SE	.1	1.4	1.5	2.2	.2							7.4	9.5
SSE	.1	.4	.2	.1								.7	6.6
S		.1	.2	.1								.4	4.3
SSW			.2		.1							.3	1[illegible].8
SW		.5	.9	1.8	.2	.1						3.5	11.6
WSW		.1	.4	1.6	.5							2.[illegible]	14.3
W		.7	1.6	1.6	.5							3.8	1[illegible].3
WNW	.1	.2	.1	.1	.1	.1						.6	11.7
NW	.1	1.7	1.9	1.4	.4							5.5	9.3
NNW		.4	1.4	1.6	.1							3.7	1[illegible].3
VARBL													
CALM												7.[illegible]	
	1.5	22.[illegible]	36.3	29.5	3.4	.3						1[illegible].[illegible]	9.[illegible]

TOTAL NUMBER OF OBSERVATIONS 1536

1210 WS FORM JUL 64 0-8-5 (OL-1) PREVIOUS EDITIONS OF THIS FORM ARE OBSOLETE

DATA PROCESSING DIVISION
ETAC, USAF
ASHEVILLE, N. C. 28801

SURFACE WINDS

PERCENTAGE FREQUENCY OF WIND
DIRECTION AND SPEED
(FROM HOURLY OBSERVATIONS)

47013	KANGNEUNG KOREA/PLK AFB K-18	57-67	JUL
STATION	STATION NAME	YEARS	MO.

ALL WEATHER
CLASS

SPEED (KNTS) DIR.	1 - 3	4 - 6	7 - 10	11 - 16	17 - 21	22 - 27	28 - 33	34 - 40	41 - 47	48 - 55	≥56	%	MEAN WIND SPEED
N	.1	3.4	1.8	1.1	.1							7.7	7.6
NNE		.9	.8	.1								1.7	6.5
NE	.2	2.1	2.3	.1								4.7	6.4
ENE		.7	.7	.2								1.4	7.4
E	.6	8.1	10.2	3.1		.1						22.2	7.7
ESE	.3	7.4	3.9	1.6	.1							7.2	7.7
SE	.1	2.8	4.1	1.1								8.2	7.8
SSE		.4	.3	.1								.7	7.0
S	.1	.4	.6	.1								1.2	7.1
SSW				.1								.1	14.0
SW	.2	.7	1.8	1.8	.2	.1						4.7	13.3
WSW	.1	.3	.5	1.1	.3							2.2	11.6
W	.1	1.3	1.9	.9	.2							4.5	8.9
WNW	.1	.2	.5	.1	.1							1.0	8.9
NW	.2	1.6	2.4	.9	.3	.1						5.5	9.1
NNW	.1	1.0	1.2	.8	.1							3.2	8.5
VARBL													
CALM												25.3	
	2.3	26.7	31.6	12.6	1.3	.3						100.	6.1

TOTAL NUMBER OF OBSERVATIONS 1527

1210 WS FORM JUL 64 0-8-5 (OL-1) PREVIOUS EDITIONS OF THIS FORM ARE OBSOLETE

DATA PROCESSING DIVISION
ETAC, USAF
ASHEVILLE, N. C. 28801

SURFACE WINDS

PERCENTAGE FREQUENCY OF WIND
DIRECTION AND SPEED
(FROM HOURLY OBSERVATIONS)

43213 | KANSONG KORRAZRUK AFS [illegible] | 52-67 | JUL

ALL WEATHER

SPEED (KNTS) DIR.	1 - 3	4 - 6	7 - 10	11 - 16	17 - 21	22 - 27	28 - 33	34 - 40	41 - 47	48 - 55	≥56	%	MEAN WIND SPEED
N	.4	1.0	1.4	.7								3.5	7.0
NNE	.2	.1	.3									.7	6.1
NE	.2	1.0	.5	.7								1.4	6.3
ENE		.3	.3	.1								.7	6.1
E	.5	3.2	1.7	.1								5.4	5.7
ESE	.5	1.4	.7									2.5	6.3
SE	.3	2.4	1.6									4.2	5.1
SSE	.4	.3										.7	3.0
S	.3	.8	.4	.3								1.3	6.6
SSW	.1	.5	.1	.2								1.0	6.7
SW	.3	2.7	2.2	1.1	.1	.1						6.5	8.0
WSW	.1	.7	1.2	.7	.2							2.9	9.0
W	.1	1.5	1.6	1.2	.2							4.6	9.1
WNW		.3	.4		.1							.8	6.5
NW	.1	2.2	2.0	.8	.2							5.2	8.2
NNW		.5	.8	.8								2.1	9.8
VARBL													
CALM												55.4	
	3.4	19.1	15.2	6.0	.8	.1						100.0	3.3

TOTAL NUMBER OF OBSERVATIONS 1530

1210 WS FORM JUL 64 0-8-5 (OL-1) PREVIOUS EDITIONS OF THIS FORM ARE OBSOLETE

DATA PROCESSING DIVISION
ETAC, USAF
ASHEVILLE, N. C. 28801

SURFACE WINDS

PERCENTAGE FREQUENCY OF WIND
DIRECTION AND SPEED
(FROM HOURLY OBSERVATIONS)

432-3 | KANGNUNG KOREA/ROK AFS K-18 | 1-65,-7 | JUL

STATION | STATION NAME | YEARS | MONTH

ALL WEATHER

CLASS

CONDITION

SPEED (KNTS) DIR.	1 - 3	4 - 6	7 - 10	11 - 16	17 - 21	22 - 27	28 - 33	34 - 40	41 - 47	48 - 55	≥56	%	MEAN WIND SPEED
N	.2	1.3	.6									2.4	4.[illegible]
NNE	.1	.6	.1									.8	5.6
NE	.2	.5	.1									.7	4.5
ENE	.1	.3	.1									.5	4.0
E	.4	1.5	.9	.2	.1							3.2	6.3
ESE	.3	1.1	.7	.2								2.3	6.6
SE	.9	1.0	.6	.1								2.6	5.6
SSE	.3	.1	.1									.4	4.2
S	.1	.6	.3		.2							1.3	7.6
SSW		.3	.2	.1		.1						.7	10.5
SW	.7	2.3	3.7	1.1	.3							8.[illegible]	8.1
WSW	.1	.4	1.3	.6								2.4	9.4
W	.4	3.0	1.7	1.2	.1							6.5	7.6
WNW		.1	.7	.7								1.5	10.7
NW	.4	2.1	.7	.7								3.9	6.7
NNW	.1	.1	.5	.2								.9	6.3
VARBL													
CALM												61.8	
	4.2	15.7	12.6	5.3	.7	.1						100.0	2.8

TOTAL NUMBER OF OBSERVATIONS 1486

1210 WS FORM JUL 64 0-8-5 (OL-1) PREVIOUS EDITIONS OF THIS FORM ARE OBSOLETE

DATA PROCESSING DIVISION
ETAC, USAF
ASHEVILLE, N. C. 28801

SURFACE WINDS

PERCENTAGE FREQUENCY OF WIND
DIRECTION AND SPEED
(FROM HOURLY OBSERVATIONS)

472.3 KANGNUNG KOREA/ROK AFS V-18 51-65,67 JUL

ALL WEATHER

SPEED (KNTS) DIR.	1 - 3	4 - 6	7 - 10	11 - 16	17 - 21	22 - 27	28 - 33	34 - 40	41 - 47	48 - 55	≥56	%	MEAN WIND SPEED
N	.1	1.7	1.2	.3								3.3	7.8
NNE	.1	.4	.2									.6	5.9
NE	.1	.5	.5									1.1	5.9
ENE	.1	.1										.2	4.[illegible]
E	.2	1.4	.9	.2	.1							2.8	6.7
ESE	.1	.8	.4	.1								1.3	6.7
SE	.6	.7	.1	.1	.1							1.7	5.6
SSE	.2	.4	.3		.1							.9	6.2
S	.5	.7	.2									1.3	5.3
SSW	.1	.4	.3	.2								1.0	7.4
SW	.6	2.7	2.8	1.7	.3	.2						8.5	8.4
WSW	.2	.8	.8	.9	.1							2.8	8.9
W	.5	2.4	1.8	1.4	.1							6.2	8.8
WNW		.6	.3	.5								1.5	8.8
NW	.9	2.1	1.1	.8								4.9	6.8
NNW	.3	.5	1.2	.1								2.1	6.9
VARBL													
CALM												59.7	
	4.8	16.2	12.2	6.3	.6	.2						100.[illegible]	3.3

TOTAL NUMBER OF OBSERVATIONS 1488

1210 WS FORM JUL 64 0-8-5 (OL-1) PREVIOUS EDITIONS OF THIS FORM ARE OBSOLETE

DATA PROCESSING DIVISION
USAF
ASHEVILLE, N. C. 28801

SURFACE WINDS

PERCENTAGE FREQUENCY OF WIND
DIRECTION AND SPEED
(FROM HOURLY OBSERVATIONS)

4 [illegible] 3 KANGNEUNG KOREA/[illegible] AFB [illegible] 5, 7

ALL WEATHER

SPEED KNTS DIR.	1 - 3	4 - 6	7 - 10	11 - 16	17 - 21	22 - 27	28 - 33	34 - 40	41 - 47	48 - 55	≥ 56	%	MEAN WIND SPEED
N	.4	[illegible]	[illegible]	.1								4.[illegible]	[illegible]
NNE	.3	.4	.1									1.2	4.5
NE	.1	1.2	.3									1.[illegible]	5.5
ENE	.1	.4	.2									.7	4.4
E	.2	1.7	.7	.1								2.5	5.6
ESE	.2	1.[illegible]	.7	.1								2.[illegible]	[illegible].4
SE	.6	1.1	.3	.1								2.[illegible]	4.9
SSE	.1	.3										.4	4.1
S	.3	1.1	.3	.1								1.5	[illegible]
SSW	.2	.5	.3	.1								1.2	6.7
SW	.9	2.[illegible]	4.[illegible]	1.3	.1	.1						9.1	7.7
WSW	.2	.7	.6	.6	.1							2.5	8.9
W	.9	2.4	1.7	.9	.2							6.[illegible]	7.2
WNW	.1	1.[illegible]	.5	.4								2.[illegible]	7.5
NW	.6	2.2	1.5	.5	.2							5.[illegible]	7.[illegible]
NNW	.2	.9	.7									1.8	[illegible]
VARBL													
CALM												95.1	
	5.2	27.4	14.2	4.3	.6	.1						100.[illegible]	3.[illegible]

TOTAL NUMBER OF OBSERVATIONS 148[illegible]

1210 WS FORM JUL 64 0-8-5 (OL-1) PREVIOUS EDITIONS OF THIS FORM ARE OBSOLETE

AD-A088 947 AIR FORCE ENVIRONMENTAL TECHNICAL APPLICATIONS CENTER--ETC F/G 4/2
KANGNUNG ROK AFS, K18, KOREA. REVISED UNIFORM SUMMARY OF SURFAC--ETC(U)
FEB 68
UNCLASSIFIED USAFETAC/DC-80/073 NL

2 of 4

DATA PROCESSING DIVISION
FTAC, USAF
ASHEVILLE, N. C. 28801

SURFACE WINDS

PERCENTAGE FREQUENCY OF WIND
DIRECTION AND SPEED
(FROM HOURLY OBSERVATIONS)

STATION	STATION NAME	YEARS	MONTH
4323	KANGNUNG KOREA/PEK AFS K-18	51-65,67	JUL

CLASS: ALL WEATHER

CONDITION:

HOURS (LST): 09[illegible]-1[illegible]

SPEED (KNTS) DIR.	1 - 3	4 - 6	7 - 10	11 - 16	17 - 21	22 - 27	28 - 33	34 - 40	41 - 47	48 - 55	≥56	%	MEAN WIND SPEED
N	.6	5.8	4.3	.7	.1							11.4	6.7
NNE	.1	2.0	1.4	.2								3.7	6.4
NE	.7	4.7	2.6	.1								8.1	6.[illegible]
ENE	.2	1.5	1.0	.3								3.0	6.4
E	.9	4.7	3.5	1.3								10.4	7.0
ESE	.3	1.9	1.5	.7	.1							4.4	7.7
SE	.3	2.2	1.5	.2								4.2	6.6
SSE		.1	.1									.3	7.8
S	.3	.9	.2	.1								1.5	6.[illegible]
SSW		.1	.2	.1								.4	9.2
SW	.4	1.8	3.6	1.3	.3							7.5	8.7
WSW		.5	.9	.5	.3	.1						2.4	10.9
W	.3	1.9	1.8	.8	.1							5.0	7.7
WNW		.4	.6	.5								1.5	9.3
NW	.7	3.1	2.0	.3								6.1	6.3
NNW	.2	.9	1.3	.1								2.5	7.2
VARBL													
CALM												27.6	
	5.0	32.5	26.2	7.7	.9	.1						100.0	5.2

TOTAL NUMBER OF OBSERVATIONS 1486

1210 WS FORM JUL 64 0-8-5 (OL-1) PREVIOUS EDITIONS OF THIS FORM ARE OBSOLETE

DATA PROCESSING DIVISION
ETAC, USAF
ASHEVILLE, N. C. 28801

SURFACE WINDS

PERCENTAGE FREQUENCY OF WIND
DIRECTION AND SPEED
(FROM HOURLY OBSERVATIONS)

STATION	STATION NAME	YEARS	MONTH
43223	KANGNUNG KOREA/ROK AFS K-18	61-65,67	JUL

CLASS: ALL WEATHER

HOURS (LST): 12[illegible]-14[illegible]

CONDITION:

SPEED (KNTS) DIR.	1 - 3	4 - 6	7 - 10	11 - 16	17 - 21	22 - 27	28 - 33	34 - 40	41 - 47	48 - 55	≥56	%	MEAN WIND SPEED
N	.5	5.2	6.2	.9								12.8	7.1
NNE	.2	1.8	1.8									3.8	6.6
NE	.5	4.2	6.6	.4								11.7	7.1
ENE	.5	1.1	2.0	.7	.1							4.4	7.9
E	.8	4.0	8.7	4.9	.2							18.7	9.6
ESE	.1	1.5	3.0	1.8	.5							6.8	9.7
SE	.1	1.3	2.9	1.8								6.2	8.9
SSE		.4	.2	.1								.7	7.7
S	.1	.5	.5	.1								1.2	6.7
SSW		.1	.1									.2	7.3
SW	.1	1.1	2.0	2.0	.3							5.4	9.9
WSW		.1	.6	.9	.4	.1						2.7	12.9
W	.3	.5	1.3	1.0	.3							3.4	10.6
WNW		.1	.3	.1								.5	10.3
NW	.3	1.8	3.0	.7	.1							5.8	7.8
NNW		.7	1.6	.5	.1							3.0	8.8
VARBL													
CALM												13.2	
	3.5	24.5	40.9	16.1	1.8	.1						100.0	7.3

TOTAL NUMBER OF OBSERVATIONS 1488

1210 WS FORM JUL 64 0-8-5 (OL-1) PREVIOUS EDITIONS OF THIS FORM ARE OBSOLETE

DATA PROCESSING DIVISION
ETAC, USAF
ASHEVILLE, N. C. 28801

SURFACE WINDS

PERCENTAGE FREQUENCY OF WIND
DIRECTION AND SPEED
(FROM HOURLY OBSERVATIONS)

STATION	STATION NAME	YEARS	MONTH
43223	KANGNUNG KOREA/ROK AFS K-18	51-65,67	JUL

CLASS: ALL WEATHER

HOURS (LST): 1500-1700

CONDITION:

SPEED (KNTS) DIR.	1 - 3	4 - 6	7 - 10	11 - 16	17 - 21	22 - 27	28 - 33	34 - 40	41 - 47	48 - 55	≥56	%	MEAN WIND SPEED
N	.3	5.0	4.3	.8								10.4	6.9
NNE	.2	2.0	1.3	.1								3.6	6.4
NE	.1	4.2	4.2	.6								9.2	6.9
ENE		1.5	2.6	.3								4.4	7.7
E	.4	5.5	8.9	6.7	.3							21.9	9.2
ESE	.1	1.1	3.5	2.7	.1							7.6	10.6
SE	.5	2.4	3.6	1.3	.1							7.9	8.0
SSE		.5	.5	.1								1.1	7.6
S		.3	.3	.1								.7	6.7
SSW		.1	.2									.3	6.6
SW	.2	.7	1.9	1.3	.1							4.2	9.2
WSW		.1	.9	.5								1.6	10.3
W	.1	.9	1.5	1.1	.2							3.8	9.7
WNW	.1	.1	.2	.2								.5	8.8
NW	.1	1.7	2.8	1.0		.1						4.9	8.1
NNW		1.1	2.1	.4								3.6	7.9
VARBL													
CALM												14.2	
	2.2	27.4	38.1	17.2	.9	.1						100.0	7.1

TOTAL NUMBER OF OBSERVATIONS 1487

1210 WS FORM JUL 64 0-8-5 (OL-1) PREVIOUS EDITIONS OF THIS FORM ARE OBSOLETE

DATA PROCESSING DIVISION
FTAC, USAF
ASHEVILLE, N. C. 28801

SURFACE WINDS

PERCENTAGE FREQUENCY OF WIND
DIRECTION AND SPEED
(FROM HOURLY OBSERVATIONS)

STATION	STATION NAME	YEARS	MONTH
47293	KANGNUNG KOREA/ROK AFS K-18	51-65,67	JUL

CLASS: ALL WEATHER

HOURS (LST): 1800-2000

CONDITION:

SPEED (KNTS) DIR.	1 - 3	4 - 6	7 - 10	11 - 16	17 - 21	22 - 27	28 - 33	34 - 40	41 - 47	48 - 55	≥56	%	MEAN WIND SPEED
N	.4	3.6	1.5	.3								5.8	5.9
NNE		.7	.3									1.0	5.0
NE	.5	3.7	1.2	.3								5.7	5.8
ENE	.1	1.1	1.3	.2								2.6	7.3
E	.7	5.3	6.7	1.3	.1							14.1	7.3
ESE	.7	2.[illegible]	2.7	1.0	.1							6.5	7.4
SE	.7	2.8	2.6	.4								6.5	6.6
SSE	.3	.7	.3									1.3	5.4
S	.4	.9	.1	.1								1.5	4.8
SSW		.1	.1	.1								.2	8.0
SW	.2	1.9	1.7	1.3		.1						5.1	8.3
WSW	.1	.3	1.1	.7	.2							2.4	1[illegible].0
W	.1	1.9	1.8	1.4	.3							5.6	8.9
WNW		.1	.4	.1								.6	7.8
NW	.2	2.4	1.9	.6								5.1	7.3
NNW	.2	1.5	1.1	.5								3.3	7.4
VARBL													
CALM												32.7	
	4.6	29.1	24.7	8.2	.6	.1						100.0	4.9

TOTAL NUMBER OF OBSERVATIONS 1488

1210 WS FORM JUL 64 0-8-5 (OL-1) PREVIOUS EDITIONS OF THIS FORM ARE OBSOLETE

DATA PROCESSING DIVISION
FTAC, USAF
ASHEVILLE, N. C. 28801

SURFACE WINDS

PERCENTAGE FREQUENCY OF WIND
DIRECTION AND SPEED
(FROM HOURLY OBSERVATIONS)

STATION	STATION NAME	YEARS	MONTH
43233	KANGNUNG KOREA/ROK AFS K-18	51-65,67	JUL

CLASS: ALL WEATHER

HOURS (LST): 2100-2300

ZONE TIME:

SPEED (KNTS) DIR.	1 - 3	4 - 6	7 - 10	11 - 16	17 - 21	22 - 27	28 - 33	34 - 40	41 - 47	48 - 55	≥56	%	MEAN WIND SPEED
N	.1	1.2	.7	.1								2.2	6.3
NNE	.1	.3	.2									.6	5.4
NE	.4	1.0	.4									1.6	5.1
ENE		.5										.5	5.1
E	.7	3.4	1.8	.2	.1							6.1	6.5
ESE	.4	1.9	.9	.1	.1							3.5	6.2
SE	.5	2.0	.6	.1								3.2	5.4
SSE	.2	.5	.2	.1								1.0	6.6
S	.5	1.2	.7	.1	.1							2.8	5.6
SSW	.1	.3	.1	.1	.1	.1						.6	9.7
SW	1.1	2.5	2.1	1.3	.2	.1						7.3	7.6
WSW	.1	.5	1.2	.3	.2							2.4	8.9
W	.4	2.5	1.4	.9	.1							5.2	7.3
WNW	.1	.6	.3	.3								1.3	7.3
NW	.3	1.7	1.4	.2	.1							3.8	6.4
NNW	.2	.7	.7	.1		.1						1.8	7.5
VARBL													
CALM												56.7	
	5.2	21.0	12.4	3.8	.8	.2						100.0	2.9

TOTAL NUMBER OF OBSERVATIONS 1486

1210 WS FORM JUL 64 0-8-5 (OL-1) PREVIOUS EDITIONS OF THIS FORM ARE OBSOLETE

DATA PROCESSING DIVISION
ETAC, USAF
ASHEVILLE, N. C. 28801

SURFACE WINDS

PERCENTAGE FREQUENCY OF WIND
DIRECTION AND SPEED
(FROM HOURLY OBSERVATIONS)

STATION	STATION NAME	YEARS	MONTH
43273	KANGNUNG KOREA/ROK AFS K-18	51-56	AUG

CLASS: ALL WEATHER

HOURS (LST): 0001-2300

CONDITION:

SPEED (KNTS) DIR.	1 - 3	4 - 6	7 - 10	11 - 16	17 - 21	22 - 27	28 - 33	34 - 40	41 - 47	48 - 55	≥56	%	MEAN WIND SPEED
N	.3	1.0	1.3	.9	.1							3.5	8.3
NNE	.1		.1	.3								.5	7.1
NE	.1	.4	.3									.7	6.1
ENE		.1	.1									.2	8.0
E		.6	.3	.1								1.[illegible]	6.9
ESE	.1	.3	.3	.1								.9	7.2
SE	.4	.8	.3	.1								1.7	5.5
SSE	.2	.1	.1	.1								.4	5.3
S	.7	.7	.3									1.7	4.6
SSW	.3	.4	.1									.8	4.0
SW	2.2	3.7	2.0	1.4								9.4	6.5
WSW	.2	1.2	.9	.4	.4							3.2	8.5
W	.3	2.0	1.9	.7	.1		.1					5.1	8.0
WNW	.1	.6	.2									.9	5.4
NW	.1	.6	1.0	.4	.2	.1						2.4	9.8
NNW	.3	.3	.5	.1								1.1	6.6
VARBL													
CALM												66.4	
	5.4	12.9	9.7	4.6	.8	.1	.1					100.0	5.4

TOTAL NUMBER OF OBSERVATIONS 1474

1210 WS FORM JUL 64 0-8-5 (OL-1) PREVIOUS EDITIONS OF THIS FORM ARE OBSOLETE

DATA PROCESSING DIVISION
8TAC, USAF
ASHEVILLE, N. C. 28801

SURFACE WINDS

PERCENTAGE FREQUENCY OF WIND
DIRECTION AND SPEED
(FROM HOURLY OBSERVATIONS)

STATION	STATION NAME	YEARS	MONTH
43223	KANSUNG KORBA/ROK AFS K-16	51-66	AUG

CLASS: ALL WEATHER

HOURS (LST): 0330-0530

CONDITION:

SPEED (KNTS) DIR.	1 - 3	4 - 6	7 - 10	11 - 16	17 - 21	22 - 27	28 - 33	34 - 40	41 - 47	48 - 55	≥56	%	MEAN WIND SPEED
N	.2	1.2	.8	.9	.1							3.2	8.3
NNE		.1	.4	.1								.6	8.9
NE	.1	.5	.1	.3								.9	7.7
ENE			.1									.1	9.0
E		.9	.5	.1	.1							1.6	7.8
ESE	.1	.1	.4	.1								.7	7.0
SE	.3	.4	.3									1.0	5.1
SSE	.1	.3	.1									.5	4.5
S	.6	.7	.3									1.6	4.6
SSW	.3	.8	.1	.1								1.4	4.8
SW	2.1	3.7	2.4	1.5	.3							10.0	6.9
WSW	.3	.9	1.2	.5	.3							3.2	8.9
W	.1	1.8	1.6	.7	.1							4.2	7.8
WNW	.1	.3	.3	.1								.8	6.9
NW	.2	1.2	1.8	.7	.1	.1						4.2	8.9
NNW	.1	.6	.2	.2	.1							1.2	6.2
VARBL													
CALM												64.7	
	4.7	13.6	10.6	5.1	1.2	.1						100.0	2.6

TOTAL NUMBER OF OBSERVATIONS 1476

1210 WS FORM JUL 64 0-8-5 (OL-1) PREVIOUS EDITIONS OF THIS FORM ARE OBSOLETE

DATA PROCESSING DIVISION
ETAC, USAF
ASHEVILLE, N. C. 28801

SURFACE WINDS

PERCENTAGE FREQUENCY OF WIND
DIRECTION AND SPEED
(FROM HOURLY OBSERVATIONS)

43223 — STATION
KANGNUNG KOREA/ROK AFS K-18 — STATION NAME
51-66 — YEARS
AUG — MONTH
ALL WEATHER — CLASS
0000-2300 — HOURS (LST)
CONDITION

SPEED (KNTS) DIR.	1 - 3	4 - 6	7 - 10	11 - 16	17 - 21	22 - 27	28 - 33	34 - 40	41 - 47	48 - 55	≥56	%	MEAN WIND SPEED
N	.1	.9	1.3	.8	.3							3.4	7.3
NNE	.2	.1	.2	.1								.6	7.0
NE	.1	.5	.1									.7	5.6
ENE	.2	.3	.2									.7	5.3
E	.3	.4	.7	.1	.1	.1						1.6	6.7
ESE	.1	.1	.2									.3	6.8
SE	.1	.6	.3	.1								1.1	6.2
SSE	.1	.1										.1	4.6
S	.7	.9		.1								1.6	4.3
SSW	.6	.5	.3	.1								1.4	5.0
SW	2.0	5.6	2.7	1.4								11.6	6.3
WSW	.3	1.0	.3	.7	.5	.1						3.7	8.8
W	.7	2.6	1.6	.5								5.4	6.4
WNW	.1	.6	.3	.1	.1							1.2	6.8
NW	.1	1.6	1.3	.5								3.4	7.5
NNW	.1	.4	.3	.2								1.1	7.7
VARBL													
CALM												61.9	
	5.8	16.9	9.8	4.6	.9	.1						100.0	2.6

TOTAL NUMBER OF OBSERVATIONS 1476

1210 WS FORM JUL 64 0-8-5 (OL-1) PREVIOUS EDITIONS OF THIS FORM ARE OBSOLETE

DATA PROCESSING DIVISION
ETAC, USAF
ASHEVILLE, N. C. 28801

SURFACE WINDS

PERCENTAGE FREQUENCY OF WIND
DIRECTION AND SPEED
(FROM HOURLY OBSERVATIONS)

43223 — STATION
KANGNENG KOREA/ROK AFS K-18 — STATION NAME
51-66 — YEARS
AUG — MONTH
ALL WEATHER — CLASS
0900-1100 — HOURS (L.S.T.)
CONDITION

SPEED (KNTS) DIR.	1 - 3	4 - 6	7 - 10	11 - 16	17 - 21	22 - 27	28 - 33	34 - 40	41 - 47	48 - 55	≥56	%	MEAN WIND SPEED
N	.7	5.4	2.6	.9	.1							9.6	6.7
NNE	.6	1.4	1.1	.4	.1							4.1	6.5
NE	.5	4.2	2.2	.1								7.0	5.9
ENE	.3	.8	1.2	.3								2.6	7.2
E	.7	4.6	3.6	.6	.1	.1						9.6	6.8
ESE		1.3	1.3	.2		.1						2.8	7.8
SE	.3	1.4	.9	.1		.1	.1					2.8	7.2
SSE	.1	.2	.1	.1								.5	5.7
S	.3	.9	.2	.1								1.5	5.5
SSW	.3	.3	.1	.1								.8	5.1
SW	.5	3.1	2.6	1.4	.2							7.8	7.6
WSW	.2	.7	1.5	.9	.5	.1						3.8	10.5
W	.5	2.9	2.1	1.3	.1							6.8	7.7
WNW		.5	.2	.2								.9	7.7
NW	.3	2.6	2.1	1.6	.2	.1						6.8	8.4
NNW		.4	2.2	.7	.1							3.9	8.8
VARBL													
CALM												29.3	
	5.4	31.6	23.3	8.8	1.2	.3	.1					100.0	5.2

TOTAL NUMBER OF OBSERVATIONS 1476

1210 WS FORM JUL 64 0-8-5 (OL-1) PREVIOUS EDITIONS OF THIS FORM ARE OBSOLETE

DATA PROCESSING DIVISION
ETAC, USAF
ASHEVILLE, N. C. 28801

SURFACE WINDS

PERCENTAGE FREQUENCY OF WIND
DIRECTION AND SPEED
(FROM HOURLY OBSERVATIONS)

STATION	STATION NAME	YEARS	MONTH
4323	KANDALUNG KURIA/RCK AFS K-13	51-56	AUG

CLASS	HOURS (LST)
ALL WEATHER	1200-1400

CONDITION

SPEED (KNTS) DIR.	1 - 3	4 - 6	7 - 10	11 - 16	17 - 21	22 - 27	28 - 33	34 - 40	41 - 47	48 - 55	≥56	%	MEAN WIND SPEED
N	.2	4.7	6.4	1.9	.1							13.4	8.0
NNE	.1	3.0	1.5	.6								5.2	7.0
NE	.2	4.7	5.4	1.2								11.5	7.3
ENE	.1	1.4	2.2	.5								4.1	8.0
E	.3	4.5	10.6	4.2	.1							19.1	9.8
ESE	.1	1.2	3.6	2.0	.2							7.1	9.6
SE	.1	1.6	2.4	1.8	.1	.1						6.0	9.1
SSE		.3	.2	.2								.7	8.6
S	.1	.3	.3	.1								.7	7.1
SSW		.4	.1									.5	5.8
SW		1.2	.7	1.7	.5							4.1	13.6
WSW		.2	.9	.8	.3							2.2	12.0
W	.1	.6	1.8	.8	.1	.1						3.4	9.2
WNW	.1	.1	.3	.2								.7	8.6
NW	.1	1.3	3.3	2.1	.3							7.0	9.6
NNW	.1	.7	2.2	1.2	.1	.1						4.4	9.4
VARBL													
CALM												9.8	
	1.4	26.2	41.3	19.4	1.8	.2						100.0	7.8

TOTAL NUMBER OF OBSERVATIONS 1475

1210 WS FORM JUL 64 0-8-5 (OL-1) PREVIOUS EDITIONS OF THIS FORM ARE OBSOLETE

DATA PROCESSING DIVISION
STAC, USAF
ASHEVILLE, N. C. 28801

SURFACE WINDS

PERCENTAGE FREQUENCY OF WIND
DIRECTION AND SPEED
(FROM HOURLY OBSERVATIONS)

STATION	STATION NAME	YEARS	MONTH
4323	KANGNUNG KOREA/KEK AF - K-18	51-66	AUG

CLASS: ALL WEATHER

HOURS (LST): 1300-1700

CONDITION:

SPEED (KNTS) DIR.	1 - 3	4 - 6	7 - 10	11 - 16	17 - 21	22 - 27	28 - 33	34 - 40	41 - 47	48 - 55	≥56	%	MEAN WIND SPEED
N	.1	5.1	4.7	1.[illegible]	.1							11.1	7.4
NNE	.1	.9	1.5	.3	.1							2.9	[illegible]
NE	.2	3.[illegible]	3.7	.8								7.9	7.[illegible]
ENE	.1	1.4	1.9	.7								4.1	[illegible]
E	.4	4.3	11.0	4.4								20.[illegible]	8.7
ESE	.1	3.2	4.9	2.9	.1			.1				15.3	7.5
SE	.2	1.2	4.9	2.7	.1			.1		.1		9.2	[illegible]
SSE		.1	.1									.3	5.3
S		.1	.1									.3	6.0
SSW		.2	.3	.1								.5	7.3
SW	.1	.9	1.2	.6	.3	.1						3.2	9.9
WSW		.4	.9	.8	.3	.1						2.4	11.9
W		.7	1.0	.9	.1							2.7	9.5
WNW		.3	.1	.1								.6	7.2
NW	.1	3.6	2.4	1.6	.3	.1						7.2	9.0
NNW		.7	1.7	1.0								3.5	9.3
VARBL													
CALM												13.6	
	1.4	24.7	40.4	18.0	1.4	.3		.1		.1		100.[illegible]	7.6

TOTAL NUMBER OF OBSERVATIONS 1476

1210 WS FORM JUL 64 0-8-5 (OL-1) PREVIOUS EDITIONS OF THIS FORM ARE OBSOLETE

DATA PROCESSING DIVISION
ETAC, USAF
ASHEVILLE, N. C. 28801

SURFACE WINDS

PERCENTAGE FREQUENCY OF WIND
DIRECTION AND SPEED
(FROM HOURLY OBSERVATIONS)

STATION	STATION NAME	YEARS	ALL
47273	KANGNUNG KOREA/ROK AFS K-13	51-66	[illegible]

ALL WEATHER

CLASS

CONDITION

SPEED KNTS. / DIR.	1 - 3	4 - 6	7 - 10	11 - 16	17 - 21	22 - 27	28 - 33	34 - 40	41 - 47	48 - 55	≥56	%	MEAN WIND SPEED
N	.3	1.0	2.2	.6	.1							6.2	7.0
NNE	.3	1.0	.5	.4	.1							2.1	7.6
NE	.3	3.6	.9	.4								4.1	6.2
ENE	.1	.7	.6	.1								1.6	6.6
E	.3	5.4	3.8	.4								9.8	7.5
ESE	.2	2.9	3.5	.5								7.1	7.2
SE	1.3	4.5	3.1	.4				.1				9.4	6.3
SSE	.2	.1	.2									.5	5.6
S	.3	.1										.4	3.7
SSW	.1	.2	.1									.4	5.2
SW	.4	1.5	1.0	.6	.3			.1				3.9	8.5
WSW	.1	.5	.7	.3	.2							1.9	9.1
W	.3	1.8	1.2	.7	.1			.1				4.1	8.3
WNW	.1	.5	.1	.2								.9	6.9
NW	.5	2.2	1.9	.9	.3							5.8	7.8
NNW	.1	1.6	.7	.6	.1							3.[illegible]	7.8
VARBL													
CALM												38.6	
	4.8	29.7	20.5	6.1	1.[illegible]			.2				100.[illegible]	6.3

TOTAL NUMBER OF OBSERVATIONS 1475

1210 WS FORM JUL 64 0-8-5 (OL-1) PREVIOUS EDITIONS OF THIS FORM ARE OBSOLETE

DATA PROCESSING DIVISION
ETAC, USAF
ASHEVILLE, N. C. 28801

SURFACE WINDS

PERCENTAGE FREQUENCY OF WIND
DIRECTION AND SPEED
(FROM HOURLY OBSERVATIONS)

STATION	STATION NAME	YEARS	MONTH
47223	KANGNEUNG KOREA/ROK AFS K-18	51-66	AUG

CLASS: ALL WEATHER

HOURS (LST): 21[illegible]- 02[illegible]

CONDITION:

SPEED (KNTS) DIR.	1 - 3	4 - 6	7 - 10	11 - 16	17 - 21	22 - 27	28 - 33	34 - 40	41 - 47	48 - 55	≥56	%	MEAN WIND SPEED
N	.1	.5	1.2	.4	.1							2.3	9.4
NNE	.1	.2	.3	.3								.9	4.9
NE	.1	.5	.5	.1								1.2	7.1
ENE	.1	.3	.2	.1								.6	7.3
E		1.0	.5	.1								2.[illegible]	5.2
ESE	.1	1.2	.9									2.2	6.4
SE	.6	1.6	.5	.1								2.9	5.2
SSE	.4	.3	.1	.1								.9	4.[illegible]
S	1.0	.5										2.1	3.4
SSW	.7	.5										1.2	3.2
SW	1.8	2.5	1.9	1.2	.2							7.6	6.9
WSW	.3	.7	.9	.3	.2							2.4	8.7
W	.4	1.0	.9	.6	.1		.1					4.1	7.9
WNW	.1	.7	.2	.1								1.0	6.4
NW	.1	1.7	.9	.8	.1							3.6	8.2
NNW	.2	.8	.6	.4	.2							2.2	6.3
VARBL													
CALM												62.6	
	6.6	15.4	9.8	4.6	.9		.1					100.[illegible]	2.6

TOTAL NUMBER OF OBSERVATIONS 1475

1210 WS FORM JUL 64 0-8-5 (OL-1) PREVIOUS EDITIONS OF THIS FORM ARE OBSOLETE

DATA PROCESSING DIVISION
ETAC, USAF
ASHEVILLE, N. C. 28801

SURFACE WINDS

PERCENTAGE FREQUENCY OF WIND
DIRECTION AND SPEED
(FROM HOURLY OBSERVATIONS)

STATION	STATION NAME	YEARS	MONTH
43273	KANGNUNG KOREA/ROK AFS K-18	51-66	SEP

CLASS: ALL WEATHER

CONDITION:

SPEED (KNTS) DIR.	1 - 3	4 - 6	7 - 10	11 - 16	17 - 21	22 - 27	28 - 33	34 - 40	41 - 47	48 - 55	≥56	%	MEAN WIND SPEED
N		.3	.5	.4	.1							1.3	15.7
NNE			.2	.1	.1							.3	12.2
NE			.1	.5								.6	13.0
ENE		.1	.1									.1	6.5
E	.3		.1	.1								.6	7.6
ESE		.1	.1									.2	7.0
SE	.2	.3	.1									.7	4.7
SSE	.4											.4	2.8
S	1.0	.7	.1	.1	.1							2.0	4.9
SSW	1.9	.6	.3									2.6	3.8
SW	3.6	5.5	2.7	1.4	.1							13.3	5.9
WSW	.8	2.2	2.2	1.3	.3							6.8	7.9
W	.6	3.0	.9	.5	.1							4.1	6.9
WNW		.3	.3	.1								.8	7.5
NW		.4	.5	.3								1.3	8.6
NNW	.1	.2	.1	.2								.6	6.0
VARBL													
CALM												64.0	
	8.9	12.7	8.4	5.1	.8							100.0	2.4

TOTAL NUMBER OF OBSERVATIONS 1431

1210 WS FORM JUL 64 0-8-5 (OL-1) PREVIOUS EDITIONS OF THIS FORM ARE OBSOLETE

DATA PROCESSING DIVISION
FTAC, USAF
ASHEVILLE, N. C. 28801

SURFACE WINDS

PERCENTAGE FREQUENCY OF WIND
DIRECTION AND SPEED
(FROM HOURLY OBSERVATIONS)

STATION	STATION NAME	YEARS	MONTH
47223	KANGNUNG KOREA/ROK AFS K-18	51-60	SEP

CLASS: ALL WEATHER

CONDITION:

SPEED (KNTS) DIR.	1 - 3	4 - 6	7 - 10	11 - 16	17 - 21	22 - 27	28 - 33	34 - 40	41 - 47	48 - 55	≥56	%	MEAN WIND SPEED
N		.4	.3	.6								1.3	7.7
NNE		.2	.1									.3	6.2
NE				.5		.1						.6	12.5
ENE			.3	.1								.3	11.4
E		.1	.1									.2	7.3
ESE													
SE	.1	.1	.1	.1								.5	6.7
SSE	.1											.1	3.0
S	1.4	1.1	.1	.1								2.7	4.2
SSW	1.1	1.2	.1									2.2	3.9
SW	3.3	6.6	2.9	.8	.3							13.3	5.9
WSW	.4	2.3	2.6	1.0	.1							6.5	8.0
W	.3	2.4	1.0	.6	.1							4.5	6.7
WNW		.4	.3	.1								.9	7.8
NW	.5	.6	.5	.3								2.1	6.6
NNW		.1	.1	.3								.6	11.0
VARBL													
CALM												63.6	
	7.3	15.0	8.8	4.8	.6	.1						100.0	2.4

TOTAL NUMBER OF OBSERVATIONS 1431

1210 WS FORM JUL 64 0-8-5 (OL-1) PREVIOUS EDITIONS OF THIS FORM ARE OBSOLETE

DATA PROCESSING DIVISION
ETAC, USAF
ASHEVILLE, N. C. 28801

SURFACE WINDS

PERCENTAGE FREQUENCY OF WIND
DIRECTION AND SPEED
(FROM HOURLY OBSERVATIONS)

STATION	STATION NAME	YEARS	MONTH
43223	KANGNUNG KOREA/ROK AFS K-18	51-66	SEP

CLASS	HOURS (LST)
ALL WEATHER	0000-2300

CONDITION

SPEED (KNTS) DIR.	1 - 3	4 - 6	7 - 10	11 - 16	17 - 21	22 - 27	28 - 33	34 - 40	41 - 47	48 - 55	≥56	%	MEAN WIND SPEED
N	.1	.7	.6	.5	.1							1.7	9.9
NNE		.1	.3	.1								.4	9.7
NE		.1	.3	.7								1.1	11.3
ENE	.1		.2	.1								.4	4.7
E		.1		.1								.3	9.8
ESE	.1	.1										.1	3.5
SE	.4	.3	.2									.9	4.4
SSE	.1											.1	3.0
S	.8	.9	.1									1.7	4.0
SSW	1.3	1.1	.1									2.4	3.8
SW	4.2	8.5	1.6	1.3	.1							15.6	5.3
WSW	1.0	2.7	1.9	1.2	.2	.1						6.6	7.7
W	.8	2.2	1.9	1.0								5.9	7.1
WNW	.2	.4	.8	.2								1.6	7.0
NW	.1	1.1	.3	.5	.1							2.2	6.2
NNW	.1	.1	.2	.1								.4	7.7
VARBL													
CALM												58.5	
	9.2	17.4	8.7	5.7	.4	.1						100.0	2.7

TOTAL NUMBER OF OBSERVATIONS 1431

1210 WS FORM JUL 64 0-8-5 (OL-1) PREVIOUS EDITIONS OF THIS FORM ARE OBSOLETE

DATA PROCESSING DIVISION
ETAC, USAF
ASHEVILLE, N. C. 28801

SURFACE WINDS

PERCENTAGE FREQUENCY OF WIND
DIRECTION AND SPEED
(FROM HOURLY OBSERVATIONS)

43273 — STATION
KANGNUNG KOREA/ROK AFS K-18 — STATION NAME
51-66 — YEARS
SEP — MONTH
ALL WEATHER — CLASS
0000-1100 — HOURS (LST)

SPEED (KNTS) DIR.	1 - 3	4 - 6	7 - 10	11 - 16	17 - 21	22 - 27	28 - 33	34 - 40	41 - 47	48 - 55	≥56	%	MEAN WIND SPEED
N	.2	3.0	4.3	1.8	.1							9.7	6.0
NNE	.1	1.3	.9	.8								2.9	8.0
NE	.3	2.6	1.7	.3								5.0	5.4
ENE	.3	1.4	.2	.2	.1							2.2	6.1
E	.2	1.5	1.7	.2								3.6	6.9
ESE	.1	.9	.6	.1								1.7	7.0
SE	.1	.9	.3	.1								1.5	6.4
SSE		.3	.1									.3	5.0
S	.3	.4	.1									.9	4.3
SSW	.3	.3		.1								.7	4.7
SW	1.4	4.2	2.3	.9	.3							9.1	6.6
WSW	.3	2.1	2.4	1.1	.3	.1						6.3	8.7
W	.8	2.7	2.0	.9	.2	.1						6.7	7.5
WNW	.1	.6	1.1	.3								2.2	7.8
NW	.3	2.4	2.4	1.2	.2							6.4	7.3
NNW	.3	1.1	1.7	.6	.1							4.0	8.2
VARBL													
CALM												36.8	
	5.3	25.9	21.7	8.8	1.3	.1						100.2	4.7

TOTAL NUMBER OF OBSERVATIONS 1434

1210 WS FORM JUL 64 0-8-5 (OL-1) PREVIOUS EDITIONS OF THIS FORM ARE OBSOLETE

DATA PROCESSING DIVISION
FTAC, USAF
ASHEVILLE, N. C. 28801

SURFACE WINDS

PERCENTAGE FREQUENCY OF WIND
DIRECTION AND SPEED
(FROM HOURLY OBSERVATIONS)

STATION	STATION NAME	YEARS	MONTH
4423	KANGNUNG KOREA/ROK AFS K-18	51-66	SEP

CLASS: ALL WEATHER

HOURS (LST): 1200-1400

CONDITION:

SPEED (KNTS) DIR.	1 - 3	4 - 6	7 - 10	11 - 16	17 - 21	22 - 27	28 - 33	34 - 40	41 - 47	48 - 55	≥56	%	MEAN WIND SPEED
N	.2	3.7	7.7	3.8	.3	.1						15.8	9.2
NNE	.1	2.[illegible]	2.5	.6								5.2	7.6
NE	.6	5.6	4.4	.7								12.3	6.8
ENE	.1	1.3	2.0	.7								4.2	7.8
E	.3	3.6	8.2	2.9								15.0	8.4
ESE	.2	.8	2.4	1.6								5.0	9.1
SE	.3	1.1	1.4	.9								3.7	8.2
SSE		.1	.1									.2	7.0
S	.1	.3										.5	4.0
SSW		.3										.3	4.5
SW	.3	1.0	1.5	1.4	.4							4.7	9.6
WSW	.1	.6	2.0	1.7								4.3	10.1
W	.2	1.1	1.2	1.0	.3							3.8	9.4
WNW	.1	.2	.5	.6								1.3	9.7
NW	.1	1.4	3.0	1.2	.3							6.0	8.7
NNW		.7	2.1	1.4	.3							4.5	1[illegible].1
VARBL													
CALM												13.3	
	2.9	23.8	4[illegible].0	18.4	1.5	.1						100.[illegible]	7.4

TOTAL NUMBER OF OBSERVATIONS 1434

1210 WS FORM JUL 64 0-8-5 (OL-1) PREVIOUS EDITIONS OF THIS FORM ARE OBSOLETE

DATA PROCESSING DIVISION
FTAC, USAF
ASHEVILLE, N. C. 28801

SURFACE WINDS

PERCENTAGE FREQUENCY OF WIND
DIRECTION AND SPEED
(FROM HOURLY OBSERVATIONS)

STATION	STATION NAME	YEARS	MONTH
43273	KANGNUNG KOREA/KOK AFS K-18	51-66	SEP

CLASS	HOURS (LST)
ALL WEATHER	1[illegible]-2[illegible]

CONDITION

SPEED (KNTS) DIR.	1 - 3	4 - 6	7 - 10	11 - 16	17 - 21	22 - 27	28 - 33	34 - 40	41 - 47	48 - 55	≥56	%	MEAN WIND SPEED
N	.3	2.7	5.3	1.8	.1	.1						10.[illegible]	6.7
NNE		2.[illegible]	2.2	.9	.1							5.1	[illegible]
NE	.7	5.7	3.8	.8								11.1	6.7
ENE	.4	1.5	1.3	.1								3.[illegible]	6.1
E	.6	6.2	9.5	2.9								19.1	[illegible]
ESE	.3	2.0	5.2	1.6								9.1	6.4
SE	.2	2.2	2.4	1.[illegible]								5.7	7.7
SSE	.1	.2	.2									.5	6.6
S	.1	.3	.1	.1								.7	6.2
SSW	.1	.1		.1								.3	5.4
SW	.1	.7	2.1	1.7	.3							4.8	15.1
WSW		.3	1.1	1.5	.4							3.3	11.9
W	.4	1.1	1.1	.9	.1							3.7	8.3
WNW		.3	.5	.1								.9	7.7
NW	.1	2.3	1.9	.8				.1				5.3	8.1
NNW		1.1	1.2	.4	.2	.1						3.[illegible]	[illegible]
VARBL													
CALM												14.0	
	3.5	28.8	37.5	14.7	1.3	.2		.1				100.[illegible]	7.0

TOTAL NUMBER OF OBSERVATIONS 1433

1210 WS FORM JUL 64 0-8-5 (OL-1) PREVIOUS EDITIONS OF THIS FORM ARE OBSOLETE

DATA PROCESSING DIVISION
FTAC, USAF
ASHEVILLE, N. C. 28801

SURFACE WINDS

PERCENTAGE FREQUENCY OF WIND
DIRECTION AND SPEED
(FROM HOURLY OBSERVATIONS)

STATION	STATION NAME	YEARS	MONTH
4[illegible]3	KANGNUNG KOREA/ROK AFS K-18	51-66	SEP

CLASS	HOURS LOCAL
ALL WEATHER	1[illegible]-[illegible]

CONDITION

SPEED (KNTS) DIR.	1 - 3	4 - 6	7 - 10	11 - 16	17 - 21	22 - 27	28 - 33	34 - 40	41 - 47	48 - 55	≥56	%	MEAN WIND SPEED
N	.4	1.3	1.0	.8								3.5	7.9
NNE	.1	.2	.3	.5	.1							1.1	1.6
NE	.4	1.2	1.0	.3	.2	.1						3.3	7.9
ENE		.1	.4									.6	8.0
E	.6	2.9	2.0	.1	.1							5.6	6.2
ESE	.8	2.6	1.0	.1								4.6	5.6
SE	1.2	4.0	1.7									7.0	5.3
SSE	.3	.4										.7	4.1
S	.9	1.1	.2									2.2	4.2
SSW	1.2	.2										1.4	3.2
SW	2.0	3.3	2.2	1.4	.1							9.0	6.7
WSW	.3	.8	1.4	.9	.2							3.7	9.0
W	.6	1.7	1.3	.8	.1							4.4	7.3
WNW	.1	.7	.2									1.0	5.6
NW	.1	1.7	.8	.3		.1	.1					3.2	7.6
NNW	.1	.4	.5	.2								1.3	7.3
VARBL													
CALM												47.4	
	9.1	22.9	14.0	5.5	.8	.3	.1					100.0	3.5

TOTAL NUMBER OF OBSERVATIONS 1434

1210 WS FORM JUL 64 0-8-5 (OL-1) PREVIOUS EDITIONS OF THIS FORM ARE OBSOLETE

DATA PROCESSING DIVISION
ETAC, USAF
ASHEVILLE, N. C. 28801

SURFACE WINDS

PERCENTAGE FREQUENCY OF WIND
DIRECTION AND SPEED
(FROM HOURLY OBSERVATIONS)

STATION	STATION NAME	YEARS	MONTH
48223	KANGNUNG KOREA/ROK AFS K-18	51-66	SEP

CLASS: ALL WEATHER

HOURS (LST): 2100-2300

SPEED (KNTS) DIR.	1 - 3	4 - 6	7 - 10	11 - 16	17 - 21	22 - 27	28 - 33	34 - 40	41 - 47	48 - 55	≥56	%	MEAN WIND SPEED
N		.4	.4	.6								1.7	8.6
NNE			.1	.6								.7	13.5
NE	.1	.3	.4	.3	.1							1.3	9.6
ENE		.1										.1	4.5
E	.2	.7	.3			.1						1.3	6.2
ESE	.1	.1	.1									.3	4.6
SE	.5	.6	.2	.2								1.5	5.7
SSE	.5	.4	.1									.8	3.7
S	1.0	.8	.1									1.9	3.9
SSW	1.2	.1	.1									1.4	3.2
SW	3.0	4.7	2.8	1.1	.1							11.8	6.1
WSW	.6	1.2	1.9	1.1	.1							5.0	8.4
W	.6	2.5	1.3	.5	.2							5.2	6.9
WNW	.1	.3	.1	.1								.6	5.9
NW		.5	.5	.3	.1							1.4	9.0
NNW		.1	.3	.1								.6	8.3
VARBL													
CALM												64.5	
	7.9	13.3	8.7	5.5	.7	.1						100.0	2.4

TOTAL NUMBER OF OBSERVATIONS 1432

1210 WS FORM JUL 64 0-8-5 (OL-1) PREVIOUS EDITIONS OF THIS FORM ARE OBSOLETE

DATA PROCESSING DIVISION
ETAC, USAF
ASHEVILLE, N. C. 28801

SURFACE WINDS

PERCENTAGE FREQUENCY OF WIND
DIRECTION AND SPEED
(FROM HOURLY OBSERVATIONS)

43223 — STATION
KANGNUNG KOREA/PCK AFS K-18 — STATION NAME
51-56 — YEARS
OCT — MONTH
ALL WEATHER — CLASS
[illegible] — HOURS (LST)
CONDITION

SPEED (KNTS) DIR.	1 - 3	4 - 6	7 - 10	11 - 16	17 - 21	22 - 27	28 - 33	34 - 40	41 - 47	48 - 55	≥56	%	MEAN WIND SPEED
N	.1	.2	.1	.4	.1							.9	11.0
NNE				.3		.1						.5	17.0
NE	.1	.1	.1	.3	.3		.1					1.[illegible]	13.5
ENE	.1											.1	3.0
E	.1	.3										.3	4.4
ESE		.1	.1									.1	6.0
SE	.3	.4	.1	.1								.9	5.0
SSE	.3	.3	.1									.6	4.2
S	1.5	1.4	.1									3.1	3.0
SSW	1.1	.5		.1								1.7	3.8
SW	6.0	8.9	3.4	1.5	.3							20.[illegible]	5.6
WSW	.7	2.6	2.2	2.3	.5	.1						8.3	8.9
W	.4	2.5	2.6	1.3	.3							7.2	8.2
WNW	.1	.7	.7	.1			.1					1.6	8.0
NW	.2	.2	.3	.3			.1					1.1	9.6
NNW		.1		.1		.1	.1					.3	17.6
VARBL													
CALM												52.2	
	10.8	18.2	9.9	6.9	1.5	.3	.3					100.	3.3

TOTAL NUMBER OF OBSERVATIONS 1468

1210 WS FORM JUL 64 0-8-5 (OL-1) PREVIOUS EDITIONS OF THIS FORM ARE OBSOLETE

DATA PROCESSING DIVISION
ETAC, USAF
ASHEVILLE, N. C. 28801

SURFACE WINDS

PERCENTAGE FREQUENCY OF WIND
DIRECTION AND SPEED
(FROM HOURLY OBSERVATIONS)

STATION	STATION NAME	YEARS	MONTH
48223	KANCNUNG KOREA/POK AFS F-16	61-66	OCT

ALL WEATHER
CLASS

CONDITION

SPEED (KNTS) DIR.	1 - 3	4 - 6	7 - 10	11 - 16	17 - 21	22 - 27	28 - 33	34 - 40	41 - 47	48 - 55	≥56	%	MEAN WIND SPEED
N		.1	.1	.7	.1							1.2	13.4
NNE			.1	.1								.1	14.0
NE		.2	.4	.6	.4	.1						1.7	13.9
ENE				.1	.1							.1	16.0
E		.1	.2	.1								.4	9.5
ESE													
SE	.3	.7										1.1	3.9
SSE	.3	.3		.1								.7	4.7
S	.7	1.5	.3	.1								2.6	5.0
SSW	1.0	1.5										2.5	3.7
SW	4.4	10.6	3.8	1.8	.1							20.7	5.7
WSW	.7	3.4	2.9	1.1	.6							8.7	8.1
W	.5	2.8	3.0	.8	.3							7.4	7.7
WNW		.2	.5	.2	.1							1.0	14.4
NW	.1	.1	.5		.1							.8	7.5
NNW		.1		.1	.1	.1						.3	16.0
VARBL													
CALM												51.1	
	8.0	21.3	11.6	5.9	2.0	.1						100.0	3.4

TOTAL NUMBER OF OBSERVATIONS 1438

1210 WS FORM JUL 64 0-8-5 (OL-1) PREVIOUS EDITIONS OF THIS FORM ARE OBSOLETE

DATA PROCESSING DIVISION
ETAC, USAF
ASHEVILLE, N. C. 28801

SURFACE WINDS

PERCENTAGE FREQUENCY OF WIND
DIRECTION AND SPEED
(FROM HOURLY OBSERVATIONS)

STATION	STATION NAME	YEARS	MONTH
47273	KANGNENG KOREA/PUK AFS K-18	51-56	OCT

CLASS: ALL WEATHER

CONDITION:

HOURS (LST):

SPEED (KNTS) DIR.	1 - 3	4 - 6	7 - 10	11 - 16	17 - 21	22 - 27	28 - 33	34 - 40	41 - 47	48 - 55	≥56	%	MEAN WIND SPEED
N		.1	.3	.6	.2	.1						1.2	14.2
NNE			.1	.1	.2	.1						.5	14.5
NE			.7	.7	.5	.1						1.9	13.7
ENE			.1			.2						.3	29.3
E	.1	.1		.2	.1							.5	11.[illegible]
ESE	.1	.2	.1	.1								.4	6.2
SE	.8	.3	.1									1.2	3.6
SSE	.3	.5	.1									.9	4.2
S	.9	1.3										2.3	3.9
SSW	1.5	.9		.1	.1							2.6	4.1
SW	4.4	13.2	3.9	1.8	.3	.1						23.7	5.9
WSW	.9	3.9	2.4	.9	.2		.1					8.3	7.4
W	.7	2.5	2.0	1.1	.1							6.5	7.6
WNW	.1	.7	.3	.1	.1							1.3	7.9
NW		.5	.9	.3	.1							1.7	9.3
NNW		.1	.1	.1	.1							.4	12.7
VARBL													
CALM												46.1	
	9.8	24.3	11.0	6.1	2.1	.5	.1					100.0	3.8

TOTAL NUMBER OF OBSERVATIONS 1488

1210 WS FORM JUL 64 0-8-5 (OL-1) PREVIOUS EDITIONS OF THIS FORM ARE OBSOLETE

DATA PROCESSING DIVISION
FTAC, USAF
ASHEVILLE, N. C. 28801

SURFACE WINDS

PERCENTAGE FREQUENCY OF WIND
DIRECTION AND SPEED
(FROM HOURLY OBSERVATIONS)

43273	KANGNUNG KOREA/ROK AFS K-16	1-60	CLT
STATION	STATION NAME	YEARS	HOURS

ALL WEATHER

CLASS

SPEED (KNTS) DIR.	1 - 3	4 - 6	7 - 10	11 - 16	17 - 21	22 - 27	28 - 33	34 - 40	41 - 47	48 - 55	≥56	%	MEAN WIND SPEED
N	.5	1.9	1.9	1.4	.6	.3	.1					6.8	1.[illegible]
NNE	.1	.6	.9	.5	.1							2.[illegible]	8.3
NE	.3	1.2	1.1	.3	.1	.1						3.1	5.[illegible]
ENE	.3	1.1	.9	.1	.1	.1	.1					2.7	8.2
E	.3	1.8	1.2	.2								3.6	6.4
ESE	.1	.5	.8									1.4	6.6
SE	.3	.7	.3	.1								1.3	5.6
SSE	.2	.3	.1	.1								.7	5.6
S	.5	.7	.1									1.3	4.4
SSW	.3	.5	.1	.1	.1							1.1	6.2
SW	1.9	4.2	2.4	2.3	.3	.1						11.2	7.6
WSW	.3	2.2	2.2	1.9	.3	.3	.1					7.5	9.8
W	.5	3.7	2.2	1.3	.2							8.[illegible]	7.6
WNW	.1	.6	.7	.5	.1							2.[illegible]	8.7
NW	.3	1.9	2.9	1.3	.1							6.4	8.5
NNW	.1	.7	.4	.9	.2	.3						2.6	11.2
VARBL													
CALM												37.9	
	6.3	22.8	16.4	11.0	2.2	1.1	.2					100.0	5.1

TOTAL NUMBER OF OBSERVATIONS 1438

1210 WS FORM JUL 64 0-8-5 (OL-1) PREVIOUS EDITIONS OF THIS FORM ARE OBSOLETE

DATA PROCESSING DIVISION
ETAC, USAF
ASHEVILLE, N. C. 28801

SURFACE WINDS

PERCENTAGE FREQUENCY OF WIND
DIRECTION AND SPEED
(FROM HOURLY OBSERVATIONS)

43223 KAN NUNG KOREA/PCK AFB K-18 61-66 C3

ALL WEATHER 12[illegible]-14[illegible]

SPEED KNTS: DIR.	1 - 3	4 - 6	7 - 10	11 - 16	17 - 21	22 - 27	28 - 33	34 - 40	41 - 47	48 - 55	≥56	%	MEAN WIND SPEED
N	.0	3.9	5.4	2.4	.2	.4						12.6	[illegible]
NNE	.1	1.4	3.9	1.7	.4							7.5	5.4
NE	.3	4.5	5.4	.9								11.[illegible]	7.3
ENE	.1	1.4	3.2	.5	.1	.1						5.4	4.4
E	.1	2.6	6.7	3.[illegible]	.3							14.9	5.[illegible]
ESE	.2	.6	3.6	3.8	.1							8.5	1[illegible].4
SE	.2	1.2	1.5	.7								3.6	7.8
SSE		.1		.1								.2	7.3
S	.1	.4	.2	.1								.7	6.3
SSW	.1	.1	.3	.1								.6	7.3
SW	.2	1.[illegible]	1.3	1.9	.5							5.[illegible]	1[illegible].3
WSW	.1	.3	.5	1.5	.7	.2						3.4	13.8
W	.2	.9	1.7	1.1	.4	.1						4.4	1[illegible].4
WNW		.[illegible]	.3	.1		.1						1.[illegible]	[illegible].4
NW	.5	1.9	4.[illegible]	2.7	.3	.1						9.5	9.4
NNW		.9	1.6	1.2	.1	.2						4.[illegible]	1[illegible].6
VARBL													
CALM												7.1	
	2.9	22.0	41.9	22.0	3.0	1.1						100.	[illegible].5

TOTAL NUMBER OF OBSERVATIONS 1488

1210 WS FORM JUL 64 0-8-5 (OL-1) PREVIOUS EDITIONS OF THIS FORM ARE OBSOLETE

DATA PROCESSING DIVISION
ETAC, USAF
ASHEVILLE, N. C. 28801

SURFACE WINDS

PERCENTAGE FREQUENCY OF WIND
DIRECTION AND SPEED
(FROM HOURLY OBSERVATIONS)

STATION	STATION NAME	YEARS	HOUR
4223	KANGNEUNG KOREA/ROK AFS K-18	51-56	01

CLASS: ALL WEATHER

CONDITION:

SPEED (KNTS) DIR.	1 - 3	4 - 6	7 - 10	11 - 16	17 - 21	22 - 27	28 - 33	34 - 40	41 - 47	48 - 55	≥56	%	MEAN WIND SPEED
N	.7	3.4	4.4	.9	.2	.1						9.6	7.0
NNE	.3	2.[illegible]	2.4	.4								5.[illegible]	7.4
NE	.5	2.9	3.2	.5	.3							7.4	7.2
ENE	.2	.9	1.7	.3	.1	.1		.1				3.4	8.5
E	.8	4.6	8.8	3.[illegible]								17.3	[illegible]
ESE	.2	2.9	6.9	3.1	.1							12.4	8.6
SE	.2	2.2	3.6	1.[illegible]	.1							7.1	4.1
SSE		.1	.1									.2	6.7
S	.1	.3	.1	.1								.5	6.9
SSW	.1	.1	.1									.3	5.3
SW	.3	1.1	1.9	2.4	.3							6.[illegible]	1[illegible].3
WSW	.1	.5	.6	1.7	.9	.1						3.9	12.9
W	.5	.6	1.7	1.1	.4	.1						4.4	9.9
WNW	.1	.3	.2	.5								1.1	4.2
NW	.5	2.[illegible]	2.2	1.3	.1	.1	.1					6.[illegible]	8.4
NNW	.2	1.1	1.3	.6		.1	.1					3.4	2.4
VARBL													
CALM												11.6	
	4.7	25.[illegible]	38.2	17.3	2.4	.5	.1	.1				100.[illegible]	7.6

TOTAL NUMBER OF OBSERVATIONS 1488

1210 WS FORM JUL 64 0-8-5 (OL-1) PREVIOUS EDITIONS OF THIS FORM ARE OBSOLETE

DATA PROCESSING DIVISION
ETAC, USAF
ASHEVILLE, N. C. 28801

SURFACE WINDS

PERCENTAGE FREQUENCY OF WIND
DIRECTION AND SPEED
(FROM HOURLY OBSERVATIONS)

43223 KANGNEUNG KOREA/ROK AFS K-18 51-56 OCT

STATION STATION NAME YEARS MONTH

ALL WEATHER 1600-1700

CLASS HOURS

CLASS

SPEED (KNTS) DIR.	1 - 3	4 - 6	7 - 10	11 - 16	17 - 21	22 - 27	28 - 33	34 - 40	41 - 47	48 - 55	≥56	%	MEAN WIND SPEED
N	.5	.[illegible]	.4	.[illegible]								2.7	6.1
NNE		.[illegible]	.1	.2								.4	7.5
NE	.1	.3	.8	.3	.1		.1	.1				1.9	1[illegible].8
ENE		.3	.1	.1								.5	6.1
E	.3	1.8	.7	.1								2.8	5.7
ESE	.3	1.7	.7	.1								2.8	5.4
SE	1.1	4.[illegible]	.8	.1								6.[illegible]	[illegible]
SSE	.4	.2	.2									.8	4.4
S	1.7	1.3	.1	.1								2.8	4.4
SSW	.3	.6	.1	.1								1.[illegible]	5.1
SW	3.2	6.3	3.4	1.3	.2							14.4	6.2
WSW	.6	1.9	2.2	1.7	.6	.1						7.1	9.4
W	.6	1.7	2.6	1.3	.3							6.2	8.4
WNW	.3	.5		.1								.9	5.2
NW	.3	.9	.8	.1	.1	.1						2.3	7.9
NNW	.1	.3	.4	.1								.9	7.3
VARBL													
CALM												46.1	
	9.3	23.3	13.2	6.4	1.2	.2	.1	.1				100.7	3.7

TOTAL NUMBER OF OBSERVATIONS 1488

1210 WS FORM JUL 64 0-8-5 (OL-1) PREVIOUS EDITIONS OF THIS FORM ARE OBSOLETE

DATA PROCESSING DIVISION
ETAC, USAF
ASHEVILLE, N. C. 28801

SURFACE WINDS

PERCENTAGE FREQUENCY OF WIND
DIRECTION AND SPEED
(FROM HOURLY OBSERVATIONS)

432.3 KANGAUNG KCRA/RCK AFS K-12 51-56 OCT

ALL WEATHER 2100-2300

SPEED (KNTS) DIR.	1 - 3	4 - 6	7 - 10	11 - 16	17 - 21	22 - 27	28 - 33	34 - 40	41 - 47	48 - 55	≥56	%	MEAN WIND SPEED
N	.1	.5	.1	.8								1.[illegible]	7.7
NNE	.1	.1	.1	.1	.2	.1						.7	12.9
NE	.1	.2	.2	.1	.2		.1					.9	13.6
ENE		.1	.1									.3	8.5
E		.1		.1								.3	7.8
ESE			.1									.1	5.0
SE	.4	.7	.1	.1								1.2	4.7
SSE	.5	.3										.8	3.6
S	.5	1.3	.2									1.9	4.3
SSW	1.2	1.3	.2		.1							2.8	4.5
SW	4.9	8.7	3.4	1.9	.2							19.2	6.[illegible]
WSW	.6	1.7	2.4	2.2	.9							7.8	9.7
W	.1	1.9	1.7	1.1	.2							5.[illegible]	8.7
WNW	.1	.4	.3	.2								1.3	7.1
NW		.5	.4	.3	.1							1.3	4.4
NNW		.2	.1	.2								.5	9.7
VARBL													
CALM												54.8	
	8.5	18.1	9.3	7.1	1.9	.1	.1					100.0	5.3

TOTAL NUMBER OF OBSERVATIONS 1486

1210 WS FORM JUL 64 0-8-5 (OL-1) PREVIOUS EDITIONS OF THIS FORM ARE OBSOLETE

DATA PROCESSING DIVISION
ETAC, USAF
ASHEVILLE, N. C. 28801

SURFACE WINDS

PERCENTAGE FREQUENCY OF WIND
DIRECTION AND SPEED
(FROM HOURLY OBSERVATIONS)

STATION	STATION NAME	YEARS	MONTH
4323	KANGNENG KOREA/SOK AFS [illegible]-13	51-66	NOV

ALL WEATHER
CLASS

HOURS (LST)
[illegible]

SPEED (KNTS) DIR.	1 - 3	4 - 6	7 - 10	11 - 16	17 - 21	22 - 27	28 - 33	34 - 40	41 - 47	48 - 55	≥56	%	MEAN AND SPEED
N			.1	.6								.8	12.4
NNE			.1	.3								.3	13.2
NE	.1	.2	.4	.9								1.6	1[illegible].8
ENE		.1	.3	.1	.1							.6	1[illegible].9
E		.1	.2	.3								.6	1[illegible].2
ESE		.2										.2	4.7
SE	.3	.7	.3									1.3	5.0
SSE	.1	.2	.1									.4	4.8
S	1.3	1.1	.2	.2								3.3	4.6
SSW	.8	.5	.3	.1	.1							1.9	5.6
SW	2.8	9.0	6.8	4.0	.3	.2						23.2	7.5
WSW	.6	2.7	5.4	5.6	1.0	.1	.1					15.4	1[illegible].6
W	.3	3.5	4.3	2.6	.6							11.3	8.8
WNW		.6	.7	.1								1.4	7.2
NW	.1	.7	.6	.3								1.6	7.5
NNW					.1							.1	18.0
VARBL													
CALM												35.9	
	6.4	20.3	19.8	15.1	2.2	.3	.1					100.0	5.4

TOTAL NUMBER OF OBSERVATIONS 1437

1210 WS FORM JUL 64 0-8-5 (OL-1) PREVIOUS EDITIONS OF THIS FORM ARE OBSOLETE

DATA PROCESSING DIVISION
ETAC, USAF
ASHEVILLE, N. C. 28801

SURFACE WINDS

PERCENTAGE FREQUENCY OF WIND
DIRECTION AND SPEED
(FROM HOURLY OBSERVATIONS)

43263 — STATION
KANGNUNG KOREA/ROK AFS K-18 — STATION NAME
51-60 — YEARS
NOV — MONTH
ALL WEATHER — CLASS
0000-0300 — HOURS (LST)
CONDITION

SPEED (KNTS) DIR.	1 - 3	4 - 6	7 - 10	11 - 16	17 - 21	22 - 27	28 - 33	34 - 40	41 - 47	48 - 55	≥56	%	MEAN WIND SPEED
N			.3	.3								.7	11.3
NNE		.1	.1									.2	[illegible]
NE		.1	.4	.8	.1							1.4	11.5
ENE			.1	.6	.1							.9	13.8
E	.1	.1	.4	.4								1.3	9.8
ESE		.1										.1	5.3
SE	.4	.7	.2									1.3	4.7
SSE		.3	.1									.5	5.9
S	1.3	1.9	.3	.1								3.5	4.7
SSW	.8	.9	.3	.1	.1							2.1	5.6
SW	2.9	9.3	5.6	3.9	.7	.3						22.5	7.7
WSW	1.3	3.8	5.6	6.6	.7							17.4	9.5
W	.6	4.2	5.1	2.2	.5							12.5	8.3
WNW	.2	.4	.7	.5	.1							1.9	8.5
NW		.7	.6	.3								1.5	7.8
NNW		.1	.1	.1								.3	9.0
VARBL													
CALM												32.3	
	7.5	22.3	25.2	15.2	2.2	.3						100.0	5.6

TOTAL NUMBER OF OBSERVATIONS 1437

1210 WS FORM JUL 64 0-8-5 (OL-1) PREVIOUS EDITIONS OF THIS FORM ARE OBSOLETE

DATA PROCESSING DIVISION
ETAC, USAF
ASHEVILLE, N. C. 28801

SURFACE WINDS

PERCENTAGE FREQUENCY OF WIND
DIRECTION AND SPEED
(FROM HOURLY OBSERVATIONS)

4323 KANGNUNG KOREA/ROK AFS K-18 1-66 NOV

ALL WEATHER

SPEED KNTS DIR.	1 - 3	4 - 6	7 - 10	11 - 16	17 - 21	22 - 27	28 - 33	34 - 40	41 - 47	48 - 55	≥56	%	MEAN WIND SPEED
N	.1	.1	.1	.1								.4	5.9
NNE													
NE		.1	.5	1.1	.1	.1						2.0	12.9
ENE	.1		.2	.5	.1							.9	11.0
E		.1	.1	.1								.3	7.2
ESE		.1										.1	6.0
SE	.3	1.0	.1	.1								1.5	4.9
SSE	.2	.4										.6	4.0
S	.6	1.2	.6	.1								2.5	5.3
SSW	.5	1.3	.1	.2								2.2	5.2
SW	3.3	9.4	6.4	3.8	.3	.1						23.3	7.3
WSW	.8	4.4	5.4	4.5	1.1	.3	.1					17.0	9.6
W	.7	4.2	3.4	2.2	.1							1[illegible].7	7.9
WNW	.1	.8	1.0			.1						1.9	7.0
NW	.1	.2	.5	.2	.1							1.1	8.8
NNW		.1	.2	.1								.3	9.0
VARBL													
CALM												34.7	
	6.7	24.2	18.8	13.[illegible]	1.9	.6	.1					100.7	5.2

TOTAL NUMBER OF OBSERVATIONS 1437

1210 WS FORM JUL 64 0-8-5 (OL-1) PREVIOUS EDITIONS OF THIS FORM ARE OBSOLETE

DATA PROCESSING DIVISION
FTAC, USAF
ASHEVILLE, N. C. 28801

SURFACE WINDS

PERCENTAGE FREQUENCY OF WIND
DIRECTION AND SPEED
(FROM HOURLY OBSERVATIONS)

43223 — STATION
KANGNUNG KOREA/ROK AFS K-18 — STATION NAME
51-66 — YEARS
NOV — MONTH
ALL WEATHER — CLASS
0900-1100 — HOURS (LST)
CONDITION

SPEED (KNTS) DIR.	1 - 3	4 - 6	7 - 10	11 - 16	17 - 21	22 - 27	28 - 33	34 - 40	41 - 47	48 - 55	≥56	%	MEAN WIND SPEED
N		.4	.6	.7								1.7	7.1
NNE		.2	.3	.1	.1							.8	14.1
NE		.6	.3	.8								1.7	9.9
ENE	.1	.1	.2	.6	.1							1.2	11.8
E		.6	.3	.2	.1							1.2	7.9
ESE	.1	.3	.1	.1								.5	6.4
SE	.3	1.0	.2	.1								1.5	5.2
SSE	.1	.2										.3	3.6
S	.4	.9	.3	.1								1.7	5.4
SSW	.1	.3	.3	.3								1.0	8.6
SW	2.2	7.3	5.8	3.6	.6							19.5	7.7
WSW	.7	3.2	5.4	4.8	1.0	.1	.1					15.3	12.0
W	.8	4.4	4.5	2.2	.8							12.7	8.5
WNW	.3	.5	1.1	.6	.1							2.7	8.7
NW	.3	1.0	1.7	.7								4.5	7.5
NNW	.1	.5	.6	.3	.1							1.6	4.0
VARBL													
CALM												32.1	
	5.4	22.3	21.7	15.4	3.0	.1	.1					100.	5.8

TOTAL NUMBER OF OBSERVATIONS 1438

1210 WS FORM JUL 64 0-8-5 (OL-1) PREVIOUS EDITIONS OF THIS FORM ARE OBSOLETE

DATA PROCESSING DIVISION
FTAC, USAF
ASHEVILLE, N. C. 28801

SURFACE WINDS

PERCENTAGE FREQUENCY OF WIND
DIRECTION AND SPEED
(FROM HOURLY OBSERVATIONS)

STATION	STATION NAME	YEARS	MONTH
4[illegible]23	KANGNUNG KOREA/ROK AFS K-18	51-66	NOV

CLASS	HOURS (LST)
ALL WEATHER	12[illegible]-140[illegible]

CONDITION

SPEED (KNTS) DIR.	1 - 3	4 - 6	7 - 10	11 - 16	17 - 21	22 - 27	28 - 33	34 - 40	41 - 47	48 - 55	≥56	%	MEAN WIND SPEED
N	.1	2.6	3.5	1.7	.3							8.2	8.9
NNE		1.3	1.2	.7								3.2	8.4
NE	.3	2.9	1.7	.6	.1							5.7	7.1
ENE	.3	1.2	1.6	.3								3.5	8.9
E	.3	2.5	4.2	1.9								9.[illegible]	8.3
ESE		1.1	1.5	.8								3.4	8.7
SE	.4	1.2	1.7	.5	.1							3.[illegible]	7.4
SSE	.1	.1	.1									.3	6.4
S	.1	.5	.4	.1								1.6	6.9
SSW	.1	.1	.6	.1								.9	8.4
SW	.5	1.9	3.6	4.4	.8	.1						11.2	1[illegible].6
WSW		.4	2.2	5.1	1.2	.1	.1					9.7	12.9
W	.2	1.7	2.3	2.8	.9	.2						8.2	1[illegible].9
WNW	.2	.5	.8	.7	.3							2.8	9.4
NW	.6	3.8	3.4	1.9	.3							13.1	8.1
NNW	.2	.9	1.4	1.4	.1							4.[illegible]	9.4
VARBL													
CALM												15.0	
	3.5	23.7	30.2	23.1	4.0	.3	.1					100.[illegible]	7.9

TOTAL NUMBER OF OBSERVATIONS 1440

1210 WS FORM JUL 64 0-8-5 (OL-1) PREVIOUS EDITIONS OF THIS FORM ARE OBSOLETE

DATA PROCESSING DIVISION
ETAC, USAF
ASHEVILLE, N. C. 28801

SURFACE WINDS

PERCENTAGE FREQUENCY OF WIND
DIRECTION AND SPEED
(FROM HOURLY OBSERVATIONS)

STATION	STATION NAME	YEARS	MONTH
43213	KANGNUNG KOREA/ROK AFS K-18	51-66	NOV

CLASS	HOURS (LST)
ALL WEATHER	1500-1700

ZONE TIME

SPEED (KNTS) DIR.	1 - 3	4 - 6	7 - 10	11 - 16	17 - 21	22 - 27	28 - 33	34 - 40	41 - 47	48 - 55	≥ 56	%	MEAN WIND SPEED
N	.1	2.6	.5	1.1	.1							6.5	6.1
NNE		1.2	.4	.1	.1							1.8	7.2
NE	.4	1.7	1.4	.6	.1							4.1	7.3
ENE	.1	1.6	.8	.3	.1							2.4	8.1
E	.3	4.9	4.5	1.5	.1							11.4	7.5
ESE	.2	1.2	1.9	1.0	.2							4.6	7.8
SE	.7	1.1	2.4	.5	.1							4.7	7.5
SSE		.3	.1									.4	6.2
S	.1	.3	.4									.9	6.5
SSW	.1	.2	.4	.4								1.1	9.5
SW	.6	1.7	3.1	5.7	.5	.1						11.6	11.1
WSW	.1	1.5	2.6	4.7	.9	.3						9.7	12.3
W	.3	2.6	3.4	3.1	.9							10.2	10.0
WNW	.1	.5	.6	1.0	.1							2.3	10.1
NW	.6	3.1	2.8	1.0								7.5	7.1
NNW	.3	.6	1.6	.7	.1							3.4	8.8
VARBL													
CALM												17.6	
	4.8	24.8	28.9	21.7	3.3	.5						100.0	7.5

TOTAL NUMBER OF OBSERVATIONS 1440

1210 WS FORM JUL 64 0-8-5 (OL-1) PREVIOUS EDITIONS OF THIS FORM ARE OBSOLETE

DATA PROCESSING DIVISION
ETAC, USAF
ASHEVILLE, N. C. 28801

SURFACE WINDS

PERCENTAGE FREQUENCY OF WIND
DIRECTION AND SPEED
(FROM HOURLY OBSERVATIONS)

STATION	STATION NAME	YEARS	MONTH
4323	KANGNUNG KOREA/ROK AFS K-18	61-66	NOV

CLASS: ALL WEATHER

CONDITION:

SPEED KNTS DIR.	1 - 3	4 - 6	7 - 10	11 - 16	17 - 21	22 - 27	28 - 33	34 - 40	41 - 47	48 - 55	≥56	%	MEAN WIND SPEED
N		.4	.3	.7								1.5	1.2
NNE			.1	.1	.1							.3	14.6
NE		.2	.6	.6	.1							1.5	11.1
ENE		.1	.2	.1	.1							.5	11.9
E		.6	.4	.3	.1							1.4	8.4
ESE	.1	.3	.1	.1								.8	6.8
SE	.8	1.8	.7	.1								3.5	3.3
SSE	.4	.5										.9	3.8
S	.8	1.3	.6	.1	.1							2.9	5.7
SSW	.3	.6	.4	.8	.1							2.2	8.8
SW	2.4	7.2	4.5	3.0	.3	.1						17.6	7.4
WSW	.7	2.2	4.7	5.5	.8	.2	.1					14.1	11.7
W	.7	4.2	4.7	2.5	.7	.1						12.9	8.7
WNW	.3	.5	.4	.4	.1							1.7	7.8
NW	.1	.9	.7	.3								2.0	7.5
NNW	.1	.3	.3	.3								1.0	9.1
VARBL													
CALM												35.4	
	6.8	21.3	18.8	14.3	2.4	.4	.1					100.0	5.5

TOTAL NUMBER OF OBSERVATIONS 1437

1210 WS FORM JUL 64 0-8-5 (OL-1) PREVIOUS EDITIONS OF THIS FORM ARE OBSOLETE

DATA PROCESSING DIVISION
ETAC, USAF
ASHEVILLE, N. C. 28801

SURFACE WINDS

PERCENTAGE FREQUENCY OF WIND
DIRECTION AND SPEED
(FROM HOURLY OBSERVATIONS)

STATION	STATION NAME	YEARS	MONTH
4302 3	KANGNUNG KOREA/ROK AFS X-1	51-66	NOV

CLASS: ALL WEATHER

SEASON:

HOURS (LST): 0100-0300

SPEED (KNTS) DIR.	1 - 3	4 - 6	7 - 10	11 - 16	17 - 21	22 - 27	28 - 33	34 - 40	41 - 47	48 - 55	≥56	%	MEAN WIND SPEED
N	.1	.1	.1	.5	.1							1.[illegible]	11.9
NNE		.1	.3	.1								.8	1.6
NE		.1	.6	.6	.2							1.5	11.1
ENE		.1		.1								.1	9.5
E	.1	.2	.1	.6								.9	9.9
ESE		.1	.1									.3	6.5
SE	.4	.3	.1	.1								1.[illegible]	9.4
SSE	.1	.2	.1									.3	9.4
S	.8	1.5	.6	.1	.1							3.1	5.6
SSW	.6	.4	.6	.1								1.6	5.8
SW	3.1	8.6	5.3	3.8	.8							21.5	7.4
WSW	1.3	2.9	6.3	5.6	1.3	.3	.1					17.7	10.1
W	.1	3.8	3.5	2.6	.3							10.2	9.0
WNW	.1	.9	.3	.1		.1						1.5	7.4
NW	.1	.2	.4	.2								1.1	8.6
NNW		.1	.3	.1								.4	5.5
VARBL													
CALM												37.[illegible]	
	6.6	19.8	15.7	14.8	2.7	.3	.1					100.[illegible]	9.4

TOTAL NUMBER OF OBSERVATIONS 1437

1210 WS FORM JUL 64 0-8-5 (OL-1) PREVIOUS EDITIONS OF THIS FORM ARE OBSOLETE

DATA PROCESSING DIVISION
ETAC, USAF
ASHEVILLE, N. C. 28801

SURFACE WINDS

PERCENTAGE FREQUENCY OF WIND
DIRECTION AND SPEED
(FROM HOURLY OBSERVATIONS)

43213 — STATION
KANUNG KOREA/ROK AFS K-16 — STATION NAME
51-66 — YEARS
DEC — MONTH

ALL WEATHER — CLASS

CONDITION

SPEED (KNTS) DIR.	1 - 3	4 - 6	7 - 10	11 - 16	17 - 21	22 - 27	28 - 33	34 - 40	41 - 47	48 - 55	≥56	%	MEAN WIND SPEED
N		.1	.3	.6	.1							1.1	11.4
NNE													
NE			.7	.1								.8	1.0
ENE		.1										.1	5.0
E			.1									.1	7.0
ESE			.1									.1	7.0
SE	.3	.5		.1								.9	4.5
SSE		.3	.1									.4	5.2
S	.2	1.5	1.1	.4	.1							3.4	7.7
SSW	.2	.7	.3	.3	.1							1.7	9.0
SW	1.5	5.4	9.3	10.0	1.9	.1	.1					27.4	9.9
WSW	1.2	4.6	7.8	10.9	2.4	.3	.1					26.4	10.9
W	.3	3.6	5.6	4.8	.5	.3	.1					15.2	10.1
WNW		.6	.7	.5								1.8	9.1
NW	.1	.4	.4									.9	7.1
NNW	.1	.1	.1	.1								.4	8.0
VARBL													
CALM												2.5	
	3.8	17.9	25.6	27.2	4.2	.7	.3					100.0	8.0

TOTAL NUMBER OF OBSERVATIONS 1487

1210 WS FORM JUL 64 0-8-5 (OL-1) PREVIOUS EDITIONS OF THIS FORM ARE OBSOLETE

DATA PROCESSING DIVISION
ETAC, USAF
ASHEVILLE, N. C. 28801

SURFACE WINDS

PERCENTAGE FREQUENCY OF WIND
DIRECTION AND SPEED
(FROM HOURLY OBSERVATIONS)

STATION	STATION NAME	YEARS	MONTH
47223	KANGNUNG KOREA/PCK AFS K-18	61-66	FEB

ALL WEATHER
CLASS

SPEED (KNTS) DIR.	1 - 3	4 - 6	7 - 10	11 - 16	17 - 21	22 - 27	28 - 33	34 - 40	41 - 47	48 - 55	≥56	%	MEAN WIND SPEED
N		.1	.3	.3	.2							.9	13.2
NNE			.1									.1	3.0
NE				.1	.1							.2	16.0
ENE													
E	.1	.1	.1									.4	3.0
ESE				.1								.1	13.0
SE	.6	.7	.1									1.3	4.2
SSE	.1	.3	.1									.5	3.5
S	.4	1.1	.6	.2								2.4	6.2
SSW	.1	.5	.5	.3	.3							1.7	7.3
SW	1.6	6.6	7.4	8.7	1.4	.1						28.1	7.5
WSW	1.3	3.4	8.2	9.5	2.6	.3						24.3	10.9
W	.5	3.8	6.0	3.4	1.2	.1	.2					15.1	9.6
WNW	.1	.3	.5	.5	.1							1.4	9.3
NW	.1	.5	.5	.1								1.1	7.1
NNW		.1	.1	.1								.3	14.6
VARBL													
CALM												21.6	
	4.3	17.3	26.5	23.3	5.8	.4	.2					100.0	7.6

TOTAL NUMBER OF OBSERVATIONS 1486

1210 WS FORM JUL 64 0-8-5 (OL-1) PREVIOUS EDITIONS OF THIS FORM ARE OBSOLETE

DATA PROCESSING DIVISION
FTAC, USAF
ASHEVILLE, N. C. 28801

SURFACE WINDS

PERCENTAGE FREQUENCY OF WIND
DIRECTION AND SPEED
(FROM HOURLY OBSERVATIONS)

432.3 KANGAUNG KOREA/OSAN AB [illegible] 51-56 [illegible]

ALL WEATHER

SPEED KNTS. / DIR.	1 - 3	4 - 6	7 - 10	11 - 16	17 - 21	22 - 27	28 - 33	34 - 40	41 - 47	48 - 55	≥ 56	%	MEAN WIND SPEED
N		.3	.2	.3	.1	.1						1.0	10.4
NNE			.1	.1								.1	10.5
NE	.1	.1	.3	.2								.7	9.8
ENE													
E		.1		.1								.1	5.0
ESE	.1	.2										.3	4.0
SE	.1	.7	.1	.1								1.1	5.3
SSE	.2	.3		.1								.6	5.3
S	.9	1.3	.5	.1								2.7	5.0
SSW	.3	1.1	.6	.4								2.4	7.2
SW	2.3	6.4	10.8	7.6	.8	.1	.1					28.1	9.1
WSW	.7	4.2	8.5	8.9	1.6	.3						24.5	10.5
W	.2	4.6	6.3	3.1	.3	.2	.2					15.0	9.1
WNW	.1	.1	.4	.5								1.1	10.4
NW	.1	.3	.3									.7	6.1
NNW		.1	.2									.3	7.6
VARBL													
CALM												21.4	
	5.2	19.6	26.4	21.4	2.8	.8	.3					100.0	7.3

TOTAL NUMBER OF OBSERVATIONS 1485

1210 WS FORM JUL 64 0-8-5 (OL-1) PREVIOUS EDITIONS OF THIS FORM ARE OBSOLETE

DATA PROCESSING DIVISION
STAC, USAF
ASHEVILLE, N. C. 28801

SURFACE WINDS

PERCENTAGE FREQUENCY OF WIND
DIRECTION AND SPEED
(FROM HOURLY OBSERVATIONS)

4224	KANGNEUNG KOREA/ROK AF[illegible]-18	51-66	DEC
STATION	STATION NAME	YEARS	MONTH

ALL WEATHER
CLASS

[illegible]
HOURS (LST)

SPEED (KNTS) DIR.	1 - 3	4 - 6	7 - 10	11 - 16	17 - 21	22 - 27	28 - 33	34 - 40	41 - 47	48 - 55	≥56	%	MEAN WIND SPEED
N		.3	.1	.3								.6	1.4
NNE			.1									.1	1.[illegible]
NE		.4	.1	.1								.7	7.6
ENE				.1								.1	12.5
E		.1	.1	.1								.3	8.0
ESE		.1	.1									.2	5.3
SE	.4	.5	.1	.1								1.2	5.4
SSE	.1	.1	.1									.2	5.3
S	.6	1.3	.5	.3								2.8	5.2
SSW	.3	.6	.9	.3	.1							2.2	7.5
SW	1.3	5.5	8.7	8.1	.8	.5	.1					24.9	9.8
WSW	1.1	3.3	9.8	8.7	1.9	.2	.3					24.4	11.9
W	.3	4.1	6.9	3.2	.5		.1					15.1	9.5
WNW	.1	.4	.5	.3								1.2	7.9
NW	.1	.9	1.2	.4	.2	.1						2.8	8.3
NNW		.1	.1	.1								.4	8.2
VARBL													
CALM												27.8	
	4.2	17.7	28.5	22.2	3.6	.7	.4					100.	7.4

TOTAL NUMBER OF OBSERVATIONS 1488

1210 WS FORM JUL 64 0-8-5 (OL-1) PREVIOUS EDITIONS OF THIS FORM ARE OBSOLETE

DATA PROCESSING DIVISION
ETAC, USAF
ASHEVILLE, N. C. 28801

SURFACE WINDS

PERCENTAGE FREQUENCY OF WIND
DIRECTION AND SPEED
(FROM HOURLY OBSERVATIONS)

STATION	STATION NAME	YEARS	MONTH
4[illegible]23	KANGNUNG KOREA/ECK AFS K-18	51-65	DEC

CLASS: ALL WEATHER

TIME (LST): 12[illegible]0-14[illegible]

SPEED KNTS / DIR.	1 - 3	4 - 6	7 - 10	11 - 16	17 - 21	22 - 27	28 - 33	34 - 40	41 - 47	48 - 55	≥56	%	MEAN WIND SPEED
N	.3	2.5	1.5	.4	.2	.1						4.0	7.2
NNE	.2	.7	.5	.1								1.5	6.2
NE	.3	2.[illegible]	.6									3.[illegible]	5.5
ENE	.1	.5	.2	.3								1.1	7.6
E	.3	.9	.9	.2								2.4	6.6
ESE	.1	.6	.1	.1								.9	5.7
SE	.1	.5	.5	.1								1.3	7.4
SSE		.3	.1									.4	4.5
S	.1	.9	.7	.6	.1	.1						2.6	9.1
SSW	.1	.2	.4	.5								1.2	1[illegible].5
SW	.6	2.2	4.4	7.9	.7	.3						16.4	11.1
WSW	.3	2.2	4.4	9.8	2.6	.1	.4	.1				19.9	12.5
W	.7	3.3	4.8	4.2	.5	.3						13.8	9.6
WNW	.1	.6	1.0	1.3								3.[illegible]	9.6
NW	.3	2.8	3.2	1.0	.1							7.4	7.7
NNW	.3	1.1	1.1	.5	.1							3.[illegible]	7.3
VARBL													
CALM												17.4	
	4.0	21.5	24.5	26.9	4.3	.9	.4	.1				1[illegible]	8.1

TOTAL NUMBER OF OBSERVATIONS 1487

1210 WS FORM JUL 64 0-8-5 (OL-1) PREVIOUS EDITIONS OF THIS FORM ARE OBSOLETE

DATA PROCESSING DIVISION
ETAC, USAF
ASHEVILLE, N. C. 28801

SURFACE WINDS

PERCENTAGE FREQUENCY OF WIND
DIRECTION AND SPEED
(FROM HOURLY OBSERVATIONS)

STATION	STATION NAME	YEARS	HOURS
47223	KANGNUNG KOREA/ROK AFS K-18	51-56	0812

CLASS: ALL WEATHER

HOURS: 1100-1700

SPEED KNTS: DIR.	1 - 3	4 - 6	7 - 10	11 - 16	17 - 21	22 - 27	28 - 33	34 - 40	41 - 47	48 - 55	≥56	%	MEAN WIND SPEED
N	.5	1.7	2.7	.5	.1							5.[illegible]	7.4
NNE		.7	.7	.1	.1							1.5	7.6
NE	.3	.4	.7	.1								1.4	5.6
ENE	.1	.2	.1									.5	7.4
E	.2	1.3	1.1	.2								2.8	6.5
ESE	.1	.5	.4	.1								1.1	6.2
SE	.1	.8	.4	.1								1.4	5.5
SSE		.1	.1									.2	7.7
S	.3	.7	.4	.5	.3	.1						2.2	9.4
SSW	.1	.2	.4	.5	.1							1.3	1[illegible].6
SW	.5	1.7	6.4	9.5	.5	.1						18.6	11.2
WSW	.3	.9	5.6	11.4	2.7	.6	.1	.1		.1		21.4	13.4
W	.5	3.6	4.7	4.6	.9	.1						13.9	1[illegible].1
WNW	.1	1.1	1.6	.7	.3							3.2	[illegible].2
NW	.3	2.6	2.5	1.3	.1							6.7	[illegible].2
NNW	.1	.9	.7	.4								2.1	7.9
VARBL													
CALM												16.4	
	3.4	17.2	26.7	30.1	4.8	.9	.1	.1		.1		100.[illegible]	[illegible].7

TOTAL NUMBER OF OBSERVATIONS 1488

1210 WS FORM JUL 64 0-8-5 (OL-1) PREVIOUS EDITIONS OF THIS FORM ARE OBSOLETE

DATA PROCESSING DIVISION
ETAC, USAF
ASHEVILLE, N. C. 28801

SURFACE WINDS

PERCENTAGE FREQUENCY OF WIND
DIRECTION AND SPEED
(FROM HOURLY OBSERVATIONS)

44223 — STATION
KANGNUNG KOREA/ROK AFS K-16 — STATION NAME
51-66 — YEARS
DEC — MONTH

ALL WEATHER — CLASS
[illegible] — HOURS

CONDITION

SPEED (KNTS) DIR.	1 - 3	4 - 6	7 - 10	11 - 16	17 - 21	22 - 27	28 - 33	34 - 40	41 - 47	48 - 55	≥ 56	%	MEAN WIND SPEED
N	.1	.1		.1	.1							.4	5.1
NNE		.1										.1	5.0
NE		.1										.1	4.0
ENE	.1											.1	3.0
E	.2	.3										.5	4.3
ESE													
SE	.3	.7	.3									1.3	4.6
SSE	.3	.4	.1									.7	4.5
S	.3	1.6	.3	.4	.1							2.2	7.3
SSW	.2	1.1	.9	.9	.1							3.1	8.5
SW	1.3	5.9	8.1	10.8	.4	.1						26.5	9.8
WSW	.8	3.3	7.2	11.6	2.8	.4	.3					25.3	11.7
W	.2	3.1	5.5	3.8	.9	.1				.1		13.7	10.5
WNW	.1	.1	.6	.5	.1							1.3	10.4
NW	.2	.6	.7		.1							1.5	7.1
NNW	.1	.1	.3									.4	7.0
VARBL													
CALM												22.4	
	4.1	17.0	23.9	27.2	4.6	.5	.3			.1		100.0	7.8

TOTAL NUMBER OF OBSERVATIONS 1486

1210 WS FORM JUL 64 0-8-5 (OL-1) PREVIOUS EDITIONS OF THIS FORM ARE OBSOLETE

DATA PROCESSING DIVISION
ETAC, USAF
ASHEVILLE, N. C. 28801

SURFACE WINDS

PERCENTAGE FREQUENCY OF WIND
DIRECTION AND SPEED
(FROM HOURLY OBSERVATIONS)

STATION	STATION NAME	YEARS	MONTH
4323	KANGNUNG KOREA/ROK AFB K-13	51-66	DEC

CLASS	HOURS (LST)
ALL WEATHER	2100-2300

SPEED KNTS / DIR.	1 - 3	4 - 6	7 - 10	11 - 16	17 - 21	22 - 27	28 - 33	34 - 40	41 - 47	48 - 55	≥56	%	MEAN WIND SPEED
N			.1	.3	.1							.5	14.6
NNE													
NE													
ENE			.1									.1	8.0
E		.1	.2	.1								.3	6.8
ESE													
SE	.1	.2	.3									.5	5.5
SSE	.1	.3	.1	.1								.5	5.8
S	.3	1.5	.5	.5	.2	.1						3.[illegible]	7.1
SSW	.3	.6	.7	.8	.1							2.7	8.4
SW	1.3	5.2	8.3	11.9	.9	.1						27.8	10.2
WSW	1.0	3.2	8.5	10.6	3.1	.3	.5					27.2	11.7
W	.3	2.7	5.6	4.8	.5	.2						14.[illegible]	10.9
WNW		.5	.4	.3	.1							1.3	9.1
NW	.2	.1	.4	.1								.8	7.3
NNW		.1	.4									.5	7.0
VARBL												20.7	
CALM													
	3.6	14.7	25.5	29.5	4.9	.6	.5					100.[illegible]	8.3

TOTAL NUMBER OF OBSERVATIONS 1488

1210 WS FORM JUL 64 0-8-5 (OL-1) PREVIOUS EDITIONS OF THIS FORM ARE OBSOLETE

DATA PROCESSING DIVISION
ETAC, USAF
ASHEVILLE, N. C. 28801

SURFACE WINDS

PERCENTAGE FREQUENCY OF WIND
DIRECTION AND SPEED
(FROM HOURLY OBSERVATIONS)

STATION	STATION NAME	YEARS	HOURS
4322[illegible]3	KANGNUNG KOREA/CK AFS K-18	51-67	ALL

INSTRUMENT: ALL

CLASS: CIG 22[illegible] TO 14[illegible] FT w/ VSBY 1/[illegible] MI OR MORE,

ZONE TIME: AND/OR VSBY 1/2 TO 2-1/2 MI W/CIG 2[illegible] FT OR MORE

SPEED KNTS / DIR.	1 - 3	4 - 6	7 - 10	11 - 16	17 - 21	22 - 27	28 - 33	34 - 40	41 - 47	48 - 55	≥ 56	%	MEAN WIND SPEED
N	.4	3.3	4.2	2.6	.4	.2	.0					11.3	9.2
NNE	.2	1.0	1.0	1.0	.2	.1						3.4	9.6
NE	.1	1.2	1.5	1.1	.2	.1	.0	.0				4.3	9.6
ENE	.1	.6	.7	.5	.1	.0		.0				2.0	8.9
E	.2	1.4	1.7	.6	.1	.0						4.1	8.0
ESE	.1	.9	.9	.3	.1			.0				2.2	7.9
SE	.3	.6	.7	.3	.0	.0	.0	.0		.0		2.0	7.8
SSE	.1	.1	.0	.0								.2	5.0
S	.1	.4	.0	.0								.5	4.7
SSW	.1	.3	.1	.0								.4	5.3
SW	.7	1.6	.5	.1	.0	.0						2.9	5.3
WSW	.5	1.0	.3	.2	.1	.0	.0					2.1	6.4
W	.5	2.4	1.8	1.0	.1	.0	.0	.0				6.0	7.8
WNW	.2	1.3	1.4	.7	.1	.0	.0					3.6	8.2
NW	.6	3.6	4.9	2.8	.4	.1	.0	.0				12.5	9.0
NNW	.2	1.6	2.8	1.8	.2	.1	.0					6.7	9.4
VARBL													
CALM												15.6	
	4.5	21.5	22.5	12.9	2.1	.7	.2	.1		.0		100.0	9.5

TOTAL NUMBER OF OBSERVATIONS 13687

1210 WS FORM JUL 64 0-8-5 (OL-1) PREVIOUS EDITIONS OF THIS FORM ARE OBSOLETE

DATA PROCESSING DIVISION
ETAC/USAF
AIR WEATHER SERVICE (MAC)
ASHEVILLE, NORTH CAROLINA

PART D CEILING VERSUS VISIBILITY

This summary is a bivariate percentage frequency distribution by classes of ceiling from zero to equal to or greater than 20,000 feet and as a separate class "no ceiling", versus visibility in 16 classes from zero to equal to or greater than 10 miles. Data are derived from hourly observations, and three sets of tables are presented as follows:

1. Annual - all years and all hours combined
2. By month - all years and all hours combined
3. By month - by standard 3-hour groups

Due to the cumulative nature of this presentation, it is possible to determine the percentage frequency of occurrence for any given limit of ceiling or visibility separately, or in combination of ceiling and visibility. The totals progress to the right and downward. Ceiling may be determined independently by referring to totals in the extreme right hand column. Also, visibility may be determined independently by reference to the horizontal row of totals at the bottom of the page. The percentage frequency for which the station was meeting or exceeding any given set of minima may be determined from the figure at the intersection of the appropriate ceiling column and visibility row. Several examples in the use of these tables are shown on pages 2 and 3 below.

U. S. Weather Bureau and Navy stations did not report ceilings within the range 10,000 feet and higher prior to January 1949. Summaries prepared from data for these stations using the earlier period and data subsequent to January 1949 will be modified to limit ceilings to 10,000 feet. Short periods of record prior to 1949 for these stations will be eliminated from the summary. For Air Force stations, the "no ceiling" category includes clear and scattered conditions, and ceilings above 20,000 feet for period through June 1948. Beginning in July 1948 for Air Force stations and January 1949 for USWB and U. S. Navy stations the "no ceiling" category consists of observations with less than 6/10 total sky cover and those cases where total sky cover is 6/10 or more, but not more than 1/2 of the sky cover is opaque.

EXAMPLES FOR USE OF CEILING VERSUS VISIBILITY TABLES IN THIS TABULATION

CEILING (FEET)	VISIBILITY (STATUTE MILES)															
	≥ 10	≥ 6	≥ 5	≥ 4	≥ 3	≥ 2½	≥ 2	≥ 1½	≥ 1¼	≥ 1	≥ ¾	≥ ⅝	≥ ½	≥ 5/16	≥ ¼	≥ 0
NO CEILING																
≥ 1800 ≥ 1500					91.0											92.6
≥ 1200 ≥ 1000																
≥ 900 ≥ 800																
≥ 700 ≥ 600																
≥ 500 ≥ 400										97.4						98.1
≥ 300 ≥ 200																
≥ 100 ≥ 0					95.4		96.9			98.3						100.0

EXAMPLE # 1 Read ceiling values independently of visibility under column at right headed ≥ 0. For instance, from the table: Ceiling ≥ 1500 feet = 92.6%.
Ceiling ≥ 500 feet = 98.1%.

EXAMPLE # 2 Read visibilities independently of ceilings on bottom line opposite ≥ 0. From the table:
Visibility ≥ 3 miles = 95.4%.
Visibility ≥ 2 miles = 96.9%.
Visibility ≥ 1 mile = 98.3%.

EXAMPLE # 3 To obtain combinations of ceiling with visibility, read figure at intersection of the two categories; i.e.: Ceiling ≥ 1500 feet with visibility ≥ 3 miles = 91.0%.

ADDITIONAL EXAMPLES

EXAMPLE # 4 Values below minimums stated in the table may be obtained by subtracting the value given in the table from 100%.
Thus, to obtain the percentage of observations with ceiling < 1500 feet and/or visibility < 3 miles, subtract the value read from the table at the intersection, which is 91.0, from 100.0. The answer 9.0 is the percentage of observations with ceiling < 1500 feet and/or visibility < 3 miles.

Likewise, the percentage of observations with ceiling < 500 feet and/or visibility < 1 mile is 2.6, obtained by subtracting 97.4 from 100.0.

EXAMPLE # 5 To find the percentage of observations falling within the two categories given in example above, subtract the value read from the table for the first set of limits from the value in the table for the second set of limits. The difference will be the percentage of observations meeting the lower set of limits, but not meeting the higher set of limits.

The value 91.0 read from the table at the intersection of ≥ 1500 feet with ≥ 3 miles, subtracted from 97.4 read from the table at the intersection of ≥ 500 feet with ≥ 1 mile is equal to 6.4%. Thus; 6.4 percent of the observations meet the criteria: "ceiling ≥ 500 feet with visibility ≥ 1 mile, but < 3 miles; or ceiling ≥ 500 feet, but < 1500 feet with visibility ≥ 1 mile."

Since these tabulations are prepared in several ways including by month, by 3-hour groups it is possible to determine diurnal variations of ceiling and visibility limits as well as probabilities of various ceiling-visibility combinations.

DATA PROCESSING DIVISION
ETAC, USAF
ASHEVILLE, N. C. 28801

CEILING VERSUS VISIBILITY

43223 (STATION) KANGNENG KOREA/ROK AFS K-18 (STATION NAME) 51-67 (YEARS) ALL (MONTH)

ALL (HOURS LST)

PERCENTAGE FREQUENCY OF OCCURRENCE
(FROM HOURLY OBSERVATIONS)

CEILING FEET	VISIBILITY (STATUTE MILES)															
	≥ 10	≥ 6	≥ 5	≥ 4	≥ 3	≥ 2½	≥ 2	≥ 1½	≥ 1¼	≥ 1	≥ ¾	≥ 5/8	≥ ½	≥ 5/16	≥ ¼	≥ 0
NO CEILING	47.1	49.1	49.5	49.6	49.6	49.6	49.7	49.7	49.7	49.8	49.8	49.8	49.8	49.8	49.8	49.8
≥ 20000	56.8	57.5	57.9	58.1	58.1	58.1	58.2	58.2	58.2	58.3	58.3	58.3	58.3	58.3	58.3	58.3
≥ 18000	57.1	58.1	58.5	58.6	58.7	58.7	58.8	58.8	58.8	58.8	58.9	58.9	58.9	58.9	58.9	58.9
≥ 16000	57.4	58.6	59.0	59.1	59.2	59.2	59.3	59.3	59.3	59.4	59.4	59.4	59.4	59.4	59.4	59.4
≥ 14000	62.6	63.9	61.4	61.5	61.6	61.6	61.7	61.7	61.7	61.8	61.8	61.8	61.8	61.8	61.8	61.8
≥ 12000	63.0	63.2	63.7	63.9	64.0	64.0	64.0	64.1	64.1	64.1	64.1	64.1	64.2	64.2	64.2	64.2
≥ 10000	64.6	65.6	66.1	66.3	66.4	66.4	66.5	66.5	66.5	66.6	66.6	66.6	66.6	66.6	66.6	66.7
≥ 9000	65.1	66.1	66.6	66.8	66.9	66.9	67.0	67.0	67.0	67.0	67.0	67.0	67.1	67.1	67.1	67.1
≥ 8000	66.2	67.9	68.5	68.7	68.8	68.8	68.9	68.9	68.9	68.9	69.0	69.0	69.0	69.0	69.0	69.0
≥ 7000	66.3	68.6	69.2	69.4	69.5	69.5	69.6	69.7	69.7	69.7	69.7	69.7	69.8	69.8	69.8	69.8
≥ 6000	66.7	69.8	70.5	70.7	70.8	70.8	70.9	71.0	71.0	71.0	71.0	71.0	71.1	71.1	71.1	71.1
≥ 5000	67.5	71.6	72.3	72.6	72.7	72.7	72.8	72.9	72.9	72.9	72.9	72.9	73.0	73.0	73.0	73.0
≥ 4500	68.0	72.8	73.5	73.8	73.9	74.0	74.1	74.1	74.1	74.1	74.1	74.1	74.2	74.2	74.2	74.2
≥ 4000	68.9	75.2	76.0	76.4	76.6	76.6	76.7	76.7	76.7	76.8	76.8	76.8	76.8	76.8	76.9	76.9
≥ 3500	69.3	76.3	77.2	77.7	77.9	77.9	78.0	78.0	78.0	78.1	78.1	78.1	78.1	78.1	78.2	78.2
≥ 3000	69.8	79.0	80.1	80.7	81.0	81.0	81.1	81.2	81.2	81.3	81.3	81.3	81.3	81.3	81.3	81.3
≥ 2500	70.2	82.0	83.4	84.2	84.6	84.6	84.9	84.9	84.9	85.0	85.0	85.0	85.1	85.1	85.1	85.1
≥ 2000	70.4	83.9	85.7	86.8	87.5	87.5	87.8	87.9	87.9	88.1	88.1	88.1	88.1	88.1	88.2	88.2
≥ 1800	70.5	84.2	86.0	87.2	88.0	88.0	88.4	88.4	88.4	88.6	88.6	88.6	88.7	88.7	88.7	88.7
≥ 1500	70.6	85.0	87.2	88.8	89.9	89.9	90.5	90.7	90.7	91.0	91.0	91.0	91.1	91.1	91.1	91.1
≥ 1200	70.6	85.8	88.2	90.1	91.5	91.5	92.3	92.5	92.5	92.9	93.0	93.0	93.1	93.1	93.1	93.1
≥ 1000	70.7	86.2	88.8	90.9	92.6	92.6	93.8	94.0	94.0	94.8	94.9	94.9	95.1	95.1	95.1	95.1
≥ 900	70.7	86.3	89.0	91.2	93.0	93.1	94.3	94.6	94.6	95.4	95.6	95.6	95.7	95.8	95.8	95.8
≥ 800	70.7	86.5	89.2	91.5	93.6	93.6	95.1	95.4	95.4	96.4	96.6	96.6	96.8	96.8	96.8	96.9
≥ 700	70.7	86.6	89.4	91.8	94.0	94.1	95.7	96.1	96.1	97.2	97.4	97.4	97.7	97.7	97.8	97.8
≥ 600	70.7	86.7	89.5	92.0	94.3	94.4	96.1	96.6	96.6	97.7	98.0	98.0	98.4	98.4	98.5	98.5
≥ 500	70.7	86.7	89.5	92.1	94.4	94.5	96.4	96.9	96.9	98.2	98.6	98.6	99.0	99.0	99.1	99.1
≥ 400	70.7	86.7	89.6	92.1	94.5	94.6	96.5	97.0	97.1	98.4	98.8	98.8	99.3	99.3	99.4	99.5
≥ 300	70.7	86.7	89.6	92.1	94.5	94.6	96.6	97.1	97.1	98.5	98.9	98.9	99.4	99.4	99.7	99.7
≥ 200	70.7	86.7	89.6	92.1	94.5	94.6	96.6	97.1	97.1	98.6	99.0	99.0	99.5	99.5	99.8	99.9
≥ 100	70.7	86.7	89.6	92.1	94.5	94.6	96.6	97.1	97.1	98.6	99.0	99.0	99.5	99.6	99.8	99.9
≥ 0	70.7	86.7	89.6	92.1	94.5	94.6	96.6	97.1	97.1	98.6	99.0	99.0	99.5	99.6	99.8	100.0

TOTAL NUMBER OF OBSERVATIONS 142141

USAF ETAC FORM JUL 64 0-14-5 (OL 1) PREVIOUS EDITIONS OF THIS FORM ARE OBSOLETE

DATA PROCESSING DIVISION
ETAC, USAF
ASHEVILLE, N. C. 28801

CEILING VERSUS VISIBILITY

43223 — STATION
KANGNEUNG KOREA/ROK AFS K-18 — STATION NAME
52-67 — YEARS
JAN — MONTH

PERCENTAGE FREQUENCY OF OCCURRENCE
(FROM HOURLY OBSERVATIONS)

ALL — HOURS (LST)

CEILING FEET	VISIBILITY STATUTE MILES															
	≥ 10	≥ 6	≥ 5	≥ 4	≥ 3	≥ 2½	≥ 2	≥ 1½	≥ 1¼	≥ 1	≥ ¾	≥ 5/8	≥ ½	≥ 5/16	≥ ¼	≥ 0
NO CEILING	75.2	69.1	69.4	69.5	69.5	69.5	69.5	69.5	69.5	69.5	69.5	69.5	69.5	69.5	69.5	69.5
≥ 20000	77.4	74.9	75.3	75.4	75.5	75.5	75.5	75.5	75.5	75.5	75.5	75.5	75.5	75.5	75.5	75.5
≥ 18000	77.6	75.2	75.6	75.7	75.8	75.8	75.8	75.8	75.8	75.8	75.8	75.8	75.8	75.8	75.8	75.8
≥ 16000	77.8	75.5	75.9	76.0	76.1	76.1	76.1	76.1	76.1	76.1	76.1	76.1	76.1	76.1	76.1	76.1
≥ 14000	78.5	77.1	77.5	77.6	77.7	77.7	77.7	77.7	77.7	77.7	77.7	77.7	77.7	77.7	77.7	77.7
≥ 12000	79.1	78.5	78.9	79.0	79.1	79.1	79.1	79.1	79.1	79.1	79.1	79.1	79.1	79.1	79.1	79.1
≥ 10000	40.1	80.5	80.9	81.0	81.1	81.1	81.1	81.1	81.1	81.1	81.1	81.1	81.1	81.1	81.1	81.1
≥ 9000	40.4	80.9	81.3	81.4	81.5	81.5	81.5	81.5	81.5	81.5	81.5	81.5	81.5	81.5	81.5	81.5
≥ 8000	41.0	82.1	82.5	82.7	82.7	82.7	82.7	82.7	82.7	82.7	82.7	82.7	82.7	82.7	82.7	82.7
≥ 7000	41.2	82.6	83.0	83.1	83.2	83.2	83.2	83.2	83.2	83.2	83.2	83.2	83.2	83.2	83.2	83.2
≥ 6000	41.4	83.1	83.6	83.7	83.8	83.8	83.8	83.8	83.8	83.8	83.8	83.8	83.8	83.8	83.8	83.8
≥ 5000	41.6	84.4	84.9	85.0	85.1	85.1	85.1	85.1	85.1	85.1	85.1	85.1	85.1	85.1	85.1	85.1
≥ 4500	42.0	84.9	85.4	85.6	85.6	85.6	85.7	85.7	85.7	85.7	85.7	85.7	85.7	85.7	85.7	85.7
≥ 4000	42.6	86.7	87.3	87.4	87.5	87.5	87.6	87.6	87.6	87.6	87.6	87.6	87.6	87.6	87.6	87.6
≥ 3500	42.9	87.7	88.3	88.5	88.6	88.6	88.7	88.7	88.7	88.7	88.7	88.7	88.7	88.7	88.7	88.7
≥ 3000	43.1	89.1	89.8	90.0	90.2	90.2	90.3	90.3	90.3	90.4	90.4	90.4	90.4	90.4	90.4	90.4
≥ 2500	43.3	90.8	91.6	91.9	92.2	92.2	92.4	92.5	92.5	92.6	92.6	92.6	92.6	92.6	92.6	92.6
≥ 2000	43.3	91.7	92.6	93.1	93.6	93.6	93.9	94.1	94.1	94.3	94.4	94.4	94.4	94.4	94.4	94.4
≥ 1800	43.3	91.8	92.8	93.3	93.9	93.9	94.2	94.4	94.4	94.7	94.7	94.7	94.7	94.7	94.7	94.7
≥ 1500	43.4	92.0	93.2	93.8	94.7	94.8	95.5	95.7	95.7	96.2	96.4	96.4	96.4	96.4	96.4	96.4
≥ 1200	43.4	92.3	93.5	94.2	95.3	95.4	96.3	96.6	96.6	97.2	97.4	97.4	97.5	97.5	97.5	97.5
≥ 1000	43.4	92.3	93.6	94.4	95.5	95.6	96.6	97.0	97.0	98.1	98.3	98.3	98.5	98.5	98.5	98.5
≥ 900	43.4	92.4	93.6	94.4	95.6	95.7	96.8	97.2	97.2	98.3	98.5	98.5	98.7	98.7	98.8	98.8
≥ 800	43.4	92.4	93.7	94.5	95.7	95.8	97.0	97.4	97.4	98.5	98.7	98.7	99.0	99.0	99.1	99.2
≥ 700	43.4	92.4	93.7	94.5	95.7	95.9	97.0	97.5	97.5	98.6	98.9	98.9	99.2	99.2	99.3	99.4
≥ 600	43.4	92.4	93.7	94.5	95.7	95.9	97.1	97.5	97.5	98.7	99.0	99.0	99.3	99.3	99.5	99.6
≥ 500	43.4	92.4	93.7	94.5	95.7	95.9	97.1	97.6	97.6	98.8	99.1	99.1	99.4	99.4	99.6	99.7
≥ 400	43.4	92.4	93.7	94.5	95.7	95.9	97.1	97.6	97.6	98.8	99.1	99.1	99.4	99.5	99.7	99.8
≥ 300	43.4	92.4	93.7	94.5	95.7	95.9	97.1	97.6	97.6	98.8	99.1	99.1	99.5	99.5	99.8	99.9
≥ 200	43.4	92.4	93.7	94.5	95.7	95.9	97.1	97.6	97.6	98.8	99.1	99.1	99.5	99.5	99.8	99.9
≥ 100	43.4	92.4	93.7	94.5	95.7	95.9	97.1	97.6	97.6	98.8	99.1	99.1	99.5	99.5	99.8	100.0
≥ 0	43.4	92.4	93.7	94.5	95.7	95.9	97.1	97.6	97.6	98.8	99.1	99.1	99.5	99.5	99.9	100.0

TOTAL NUMBER OF OBSERVATIONS 11904

USAF ETAC FORM JUL 64 0-14-5 (OL 1) PREVIOUS EDITIONS OF THIS FORM ARE OBSOLETE

DATA PROCESSING DIVISION
ETAC, USAF
ASHEVILLE, N. C. 28801

CEILING VERSUS VISIBILITY

43223 — STATION
KANGNUNG KOREA/ROK AFS K-18 — STATION NAME
52-57 — YEARS
F — MONTH
ALL — HOURS (LST)

PERCENTAGE FREQUENCY OF OCCURRENCE (FROM HOURLY OBSERVATIONS)

CEILING FEET	VISIBILITY STATUTE MILES															
	≥ 10	≥ 6	≥ 5	≥ 4	≥ 3	≥ 2½	≥ 2	≥ 1½	≥ 1¼	≥ 1	≥ ¾	≥ 5/8	≥ ½	≥ 5/16	≥ ¼	≥ 0
NO CEILING	31.7	61.0	61.3	61.5	61.5	61.5	61.5	61.5	61.5	61.6	61.6	61.6	61.6	61.6	61.7	61.7
≥ 20000	34.2	66.7	67.1	67.2	67.3	67.3	67.3	67.3	67.3	67.3	67.3	67.3	67.4	67.4	67.4	67.4
≥ 18000	34.4	67.1	67.5	67.6	67.6	67.6	67.7	67.7	67.7	67.7	67.7	67.7	67.8	67.8	67.8	67.8
≥ 16000	34.6	67.4	67.7	67.9	67.9	67.9	68.0	68.0	68.0	68.0	68.0	68.0	68.0	68.0	68.1	68.1
≥ 14000	35.2	68.5	68.9	69.1	69.1	69.1	69.1	69.1	69.1	69.2	69.2	69.2	69.2	69.2	69.2	69.2
≥ 12000	35.6	69.7	70.1	70.3	70.3	70.3	70.3	70.3	70.3	70.4	70.4	70.4	70.4	70.4	70.5	70.5
≥ 10000	36.1	70.8	71.2	71.4	71.4	71.4	71.4	71.4	71.4	71.5	71.5	71.5	71.5	71.5	71.5	71.5
≥ 9000	36.3	71.1	71.5	71.6	71.7	71.7	71.7	71.7	71.7	71.7	71.7	71.7	71.8	71.8	71.8	71.8
≥ 8000	36.8	72.2	72.6	72.8	72.8	72.8	72.8	72.8	72.8	72.9	72.9	72.9	72.9	72.9	72.9	72.9
≥ 7000	37.2	72.8	73.2	73.4	73.4	73.4	73.4	73.4	73.4	73.5	73.5	73.5	73.5	73.5	73.5	73.5
≥ 6000	37.5	73.5	73.8	74.0	74.1	74.1	74.1	74.1	74.1	74.1	74.2	74.2	74.2	74.2	74.2	74.2
≥ 5000	38.0	74.8	75.2	75.4	75.5	75.5	75.5	75.5	75.5	75.5	75.6	75.6	75.6	75.6	75.6	75.6
≥ 4500	38.3	75.7	76.1	76.3	76.3	76.3	76.4	76.4	76.4	76.4	76.5	76.5	76.5	76.5	76.5	76.5
≥ 4000	39.3	77.9	78.4	78.6	78.7	78.7	78.7	78.7	78.7	78.8	78.8	78.8	78.9	78.9	78.9	78.9
≥ 3500	39.8	79.1	79.6	79.9	80.0	80.0	80.0	80.1	80.1	80.1	80.1	80.1	80.2	80.2	80.2	80.2
≥ 3000	41.3	81.9	82.7	83.1	83.3	83.3	83.4	83.4	83.4	83.5	83.5	83.5	83.6	83.6	83.6	83.6
≥ 2500	40.6	84.7	85.6	86.2	86.4	86.4	86.7	86.7	86.7	86.9	86.9	86.9	86.9	86.9	86.9	86.9
≥ 2000	40.7	85.9	87.1	88.0	88.4	88.4	88.8	88.9	88.9	89.1	89.1	89.1	89.2	89.2	89.3	89.3
≥ 1800	40.7	86.1	87.3	88.3	88.7	88.8	89.2	89.4	89.4	89.6	89.6	89.6	89.7	89.7	89.8	89.8
≥ 1500	40.7	86.4	87.9	89.2	90.2	90.2	91.2	91.4	91.4	91.9	92.0	92.0	92.2	92.2	92.2	92.2
≥ 1200	40.7	86.6	88.3	89.7	91.1	91.2	92.3	92.8	92.8	93.4	93.6	93.6	93.7	93.7	93.8	93.8
≥ 1000	40.7	86.7	88.4	90.1	91.6	91.7	93.3	93.9	93.9	95.4	95.8	95.8	96.3	96.3	96.4	96.4
≥ 900	40.7	86.7	88.5	90.1	91.8	91.9	93.5	94.2	94.2	95.8	96.2	96.2	96.7	96.7	96.8	96.8
≥ 800	40.7	86.7	88.5	90.1	91.9	92.0	93.8	94.6	94.6	96.2	96.8	96.8	97.4	97.4	97.5	97.5
≥ 700	40.7	86.7	88.5	90.2	92.0	92.1	93.9	94.8	94.9	96.6	97.1	97.1	97.8	97.8	98.0	98.0
≥ 600	40.7	86.7	88.5	90.2	92.0	92.2	94.0	95.0	95.1	96.8	97.5	97.5	98.3	98.3	98.6	98.6
≥ 500	40.7	86.7	88.5	90.2	92.1	92.2	94.1	95.1	95.2	97.0	97.7	97.7	98.7	98.8	99.2	99.2
≥ 400	40.7	86.7	88.5	90.2	92.1	92.2	94.1	95.2	95.2	97.1	97.8	97.8	98.9	98.9	99.4	99.5
≥ 300	40.7	86.7	88.5	90.2	92.1	92.2	94.1	95.2	95.2	97.1	97.8	97.9	99.0	99.1	99.6	99.8
≥ 200	40.7	86.7	88.5	90.2	92.1	92.2	94.1	95.2	95.2	97.1	97.9	97.9	99.1	99.2	99.8	99.9
≥ 100	40.7	86.7	88.5	90.2	92.1	92.2	94.1	95.2	95.2	97.1	97.9	97.9	99.1	99.2	99.8	99.9
≥ 0	40.7	86.7	88.5	90.2	92.1	92.2	94.1	95.2	95.2	97.1	97.9	97.9	99.1	99.2	99.8	100.0

TOTAL NUMBER OF OBSERVATIONS 10848

USAF ETAC FORM JUN 0-14-5 (OL 1) PREVIOUS EDITIONS OF THIS FORM ARE OBSOLETE

DATA PROCESSING DIVISION
ETAC, USAF
ASHEVILLE, N. C. 28801

CEILING VERSUS VISIBILITY

43223 — STATION
KANGNEUNG KOREA/ROK AFS K-18 — STATION NAME
51-67 — YEARS
MAY — MONTH
ALL — HOURS (LST)

PERCENTAGE FREQUENCY OF OCCURRENCE
(FROM HOURLY OBSERVATIONS)

CEILING FEET	VISIBILITY STATUTE MILES															
	≥ 10	≥ 6	≥ 5	≥ 4	≥ 3	≥ 2½	≥ 2	≥ 1½	≥ 1¼	≥ 1	≥ ¾	≥ 5/8	≥ ½	≥ 5/16	≥ ¼	≥ 0
NO CEILING	55.7	56.7	57.9	51.0	51.2	51.0	51.1	51.1	51.1	51.1	51.1	51.1	51.1	51.1	51.1	51.1
≥ 20000	29.1	58.1	58.4	58.5	58.6	58.6	58.7	58.7	58.7	58.7	58.7	58.7	58.7	58.7	58.7	58.7
≥ 18000	29.5	58.9	59.2	59.2	59.3	59.3	59.4	59.4	59.4	59.4	59.4	59.4	59.4	59.4	59.4	59.4
≥ 16000	29.6	59.2	59.5	59.5	59.6	59.6	59.7	59.7	59.7	59.7	59.7	59.7	59.7	59.7	59.7	59.7
≥ 14000	30.0	61.1	61.4	61.5	61.5	61.5	61.6	61.6	61.6	61.7	61.7	61.7	61.7	61.7	61.7	61.7
≥ 12000	31.5	63.0	63.4	63.5	63.5	63.5	63.6	63.7	63.7	63.7	63.7	63.7	63.7	63.7	63.7	63.7
≥ 10000	32.3	64.9	65.3	65.4	65.4	65.4	65.5	65.6	65.6	65.6	65.6	65.6	65.6	65.6	65.6	65.6
≥ 9000	32.6	65.5	65.9	66.0	66.0	66.0	66.1	66.1	66.1	66.2	66.2	66.2	66.2	66.2	66.2	66.2
≥ 8000	33.3	66.9	67.3	67.4	67.4	67.5	67.5	67.6	67.6	67.6	67.6	67.6	67.6	67.6	67.6	67.6
≥ 7000	33.5	67.3	67.7	67.8	67.9	67.9	68.0	68.0	68.0	68.1	68.1	68.1	68.1	68.1	68.1	68.1
≥ 6000	33.8	68.2	68.7	68.8	68.8	68.8	68.9	69.0	69.0	69.0	69.0	69.0	69.0	69.0	69.0	69.0
≥ 5000	34.9	70.3	70.8	70.9	71.0	71.0	71.1	71.2	71.2	71.2	71.2	71.2	71.2	71.2	71.2	71.2
≥ 4500	35.4	71.7	72.3	72.4	72.5	72.5	72.6	72.7	72.7	72.7	72.7	72.7	72.7	72.7	72.7	72.7
≥ 4000	36.9	74.7	75.5	75.7	75.8	75.8	76.0	76.0	76.0	76.0	76.0	76.0	76.0	76.0	76.0	76.0
≥ 3500	37.3	76.1	76.9	77.2	77.4	77.4	77.5	77.5	77.5	77.6	77.6	77.6	77.6	77.6	77.6	77.6
≥ 3000	38.0	79.5	80.7	81.2	81.4	81.4	81.6	81.7	81.7	81.7	81.7	81.7	81.7	81.7	81.7	81.7
≥ 2500	38.4	82.7	84.4	85.1	85.5	85.5	85.8	85.9	85.9	86.0	86.0	86.0	86.0	86.0	86.0	86.0
≥ 2000	38.7	84.5	86.8	88.0	88.7	88.7	89.4	89.4	89.4	89.6	89.6	89.6	89.6	89.6	89.6	89.6
≥ 1800	38.7	84.7	87.1	88.4	89.3	89.3	90.0	90.0	90.0	90.2	90.2	90.2	90.2	90.2	90.2	90.2
≥ 1500	38.9	85.4	88.0	89.7	90.9	90.9	91.8	91.9	91.9	92.2	92.2	92.2	92.3	92.3	92.3	92.3
≥ 1200	38.9	85.9	88.7	90.6	92.0	92.0	93.3	93.4	93.4	93.8	93.9	93.9	93.9	93.9	93.9	93.9
≥ 1000	39.0	86.2	89.1	91.2	93.2	93.3	94.9	95.1	95.1	96.0	96.2	96.2	96.3	96.3	96.4	96.4
≥ 900	39.0	86.2	89.2	91.4	93.5	93.5	95.3	95.6	95.6	96.5	96.7	96.7	96.8	96.9	96.9	96.9
≥ 800	39.0	86.3	89.3	91.6	93.8	93.9	95.8	96.1	96.1	97.3	97.5	97.5	97.7	97.8	97.8	97.8
≥ 700	39.0	86.4	89.5	91.9	94.1	94.2	96.2	96.6	96.6	97.9	98.1	98.1	98.4	98.5	98.6	98.6
≥ 600	39.0	86.4	89.5	91.9	94.2	94.3	96.3	96.8	96.8	98.1	98.4	98.4	98.8	98.8	99.0	99.1
≥ 500	39.0	86.5	89.5	92.0	94.5	94.5	96.6	97.1	97.1	98.6	99.0	99.0	99.4	99.5	99.6	99.7
≥ 400	39.0	86.5	89.5	92.0	94.5	94.6	96.7	97.2	97.2	98.7	99.1	99.1	99.5	99.6	99.8	99.8
≥ 300	39.0	86.5	89.5	92.0	94.5	94.6	96.7	97.2	97.2	98.8	99.1	99.1	99.6	99.6	99.8	99.9
≥ 200	39.0	86.5	89.5	92.0	94.5	94.6	96.7	97.2	97.2	98.8	99.1	99.1	99.6	99.6	99.9	100.0
≥ 100	39.0	86.5	89.5	92.0	94.5	94.6	96.7	97.2	97.2	98.8	99.1	99.1	99.6	99.6	99.9	100.0
≥ 0	39.0	86.5	89.5	92.0	94.5	94.6	96.7	97.2	97.2	98.8	99.1	99.1	99.6	99.6	99.9	100.0

TOTAL NUMBER OF OBSERVATIONS 12409

USAF ETAC FORM JUL 64 0-14-5 (OL 1) PREVIOUS EDITIONS OF THIS FORM ARE OBSOLETE

DATA PROCESSING DIVISION
ETAC, USAF
ASHEVILLE, N. C. 28801

CEILING VERSUS VISIBILITY

42223 — STATION
KANGNUNG KORLA/ROK AF K-18 — STATION NAME
51-67 — YEARS
APR — MONTH
ALL — HOURS (LST)

PERCENTAGE FREQUENCY OF OCCURRENCE
(FROM HOURLY OBSERVATIONS)

CEILING FEET	VISIBILITY STATUTE MILES ≥10	≥6	≥5	≥4	≥3	≥2½	≥2	≥1½	≥1¼	≥1	≥¾	≥5/8	≥½	≥5/16	≥¼	≥0
[illegible]	23.3	45.4	46.0	46.3	46.5	46.5	46.6	46.6	46.6	46.7	46.7	46.7	46.7	46.7	46.7	[illegible]
[illegible]	27.8	56.6	57.4	57.8	58.0	58.0	58.2	58.2	58.2	58.3	58.3	58.3	58.3	58.3	58.4	[illegible]
≥ 18000	28.1	57.5	58.3	58.7	58.9	58.9	59.1	59.1	59.1	59.2	59.2	59.2	59.2	59.2	59.3	[illegible]
≥ 16000	28.6	58.3	59.2	59.5	59.7	59.8	59.9	60.0	60.0	60.0	60.0	60.0	60.1	60.1	60.1	[illegible]
≥ 14000	30.1	61.4	62.3	62.7	62.9	62.9	63.0	63.1	63.1	63.2	63.2	63.2	63.2	63.2	63.3	[illegible]
≥ 12000	30.8	63.7	64.6	65.0	65.2	65.2	65.4	65.4	65.4	65.5	65.5	65.5	65.6	65.6	65.6	65.6
≥ 10000	32.3	66.5	67.4	67.8	68.0	68.0	68.2	68.3	68.3	68.4	68.4	68.4	68.4	68.4	68.5	[illegible]
≥ 9000	32.5	66.8	67.7	68.2	68.4	68.4	68.6	68.7	68.7	68.7	68.8	68.8	68.8	68.8	68.9	[illegible]
≥ 8000	33.2	68.5	69.5	69.9	70.2	70.2	70.4	70.4	70.4	70.5	70.6	70.6	70.6	70.6	70.7	[illegible]
≥ 7000	33.5	69.2	70.2	70.8	71.1	71.1	71.3	71.3	71.3	71.5	71.5	71.5	71.5	71.5	71.6	[illegible]
≥ 6000	33.8	70.4	71.5	72.1	72.4	72.4	72.6	72.7	72.7	72.8	72.8	72.8	72.9	72.9	72.9	72.9
≥ 5000	34.4	71.9	73.1	73.7	74.0	74.0	74.2	74.3	74.3	74.4	74.4	74.4	74.5	74.5	74.5	[illegible]
≥ 4500	34.9	73.1	74.3	75.0	75.4	75.4	75.6	75.6	75.6	75.8	75.8	75.8	75.8	75.9	75.9	[illegible]
≥ 4000	35.4	74.9	76.2	77.1	77.4	77.4	77.6	77.7	77.7	77.8	77.9	77.9	77.9	77.9	77.9	[illegible]
≥ 3500	35.7	75.8	77.0	78.2	78.5	78.6	78.8	78.9	78.9	79.0	79.1	79.1	79.1	79.1	79.1	[illegible]
≥ 3000	36.1	77.9	79.6	80.8	81.2	81.2	81.5	81.5	81.5	81.7	81.7	81.7	81.8	81.8	81.8	81.8
≥ 2500	36.7	80.9	82.9	84.2	84.8	84.8	85.2	85.2	85.2	85.4	85.4	85.4	85.5	85.5	85.5	85.6
≥ 2000	37.0	82.5	85.1	86.7	87.4	87.4	87.9	88.0	88.0	88.2	88.3	88.3	88.4	88.4	88.4	88.5
≥ 1800	37.0	82.9	85.4	87.2	87.9	88.0	88.5	88.6	88.6	88.8	88.9	88.9	89.0	89.0	89.0	89.1
≥ 1500	37.1	83.6	86.4	88.4	89.6	89.6	90.4	90.5	90.5	90.8	90.8	90.8	91.0	91.0	91.0	91.1
≥ 1200	37.1	84.2	87.2	89.5	90.9	91.0	92.0	92.1	92.1	92.5	92.6	92.6	92.7	92.7	92.7	92.8
≥ 1000	37.2	84.5	87.7	90.2	91.9	91.9	93.2	93.4	93.4	93.9	94.0	94.0	94.2	94.2	94.2	94.2
≥ 900	37.2	84.6	87.9	90.5	92.4	92.5	94.0	94.2	94.2	94.7	94.8	94.8	95.0	95.0	95.0	95.1
≥ 800	37.2	84.9	88.2	91.0	93.1	93.3	94.9	95.2	95.2	95.8	96.0	96.0	96.2	96.2	96.2	96.3
≥ 700	37.2	85.0	88.3	91.3	93.7	93.9	95.8	96.1	96.1	96.8	97.0	97.0	97.3	97.3	97.3	97.5
≥ 600	37.2	85.1	88.5	91.6	94.2	94.4	96.5	97.0	97.0	97.9	98.1	98.1	98.4	98.4	98.4	98.5
≥ 500	37.2	85.1	88.6	91.7	94.4	94.6	96.9	97.4	97.4	98.5	98.7	98.7	99.1	99.1	99.2	99.2
≥ 400	37.2	85.1	88.6	91.7	94.5	94.6	97.0	97.6	97.6	98.7	99.0	99.0	99.4	99.4	99.5	99.5
≥ 300	37.2	85.1	88.6	91.7	94.5	94.6	97.0	97.6	97.6	98.8	99.1	99.1	99.6	99.6	99.7	[illegible]
≥ 200	37.2	85.1	88.6	91.7	94.5	94.6	97.0	97.6	97.6	98.8	99.2	99.2	99.7	99.7	99.9	99.9
≥ 100	37.2	85.1	88.6	91.7	94.5	94.6	97.0	97.6	97.6	98.8	99.2	99.2	99.7	99.7	99.9	100.0
≥ 0	37.2	85.1	88.6	91.7	94.5	94.6	97.0	97.6	97.6	98.8	99.2	99.2	99.7	99.7	99.9	100.0

TOTAL NUMBER OF OBSERVATIONS 11874

USAF ETAC FORM JUL 64 0-14-5 (OL 1) PREVIOUS EDITIONS OF THIS FORM ARE OBSOLETE

DATA PROCESSING DIVISION
ETAC, USAF
ASHEVILLE, N. C. 28801

CEILING VERSUS VISIBILITY

43223 (STATION) KANGNEUNG KOREA/ROK AFS K-18 (STATION NAME) 51-67 (YEARS) MAY (MONTH)

ALL (HOURS LST)

PERCENTAGE FREQUENCY OF OCCURRENCE
(FROM HOURLY OBSERVATIONS)

CEILING FEET	VISIBILITY STATUTE MILES															
	≥ 10	≥ 6	≥ 5	≥ 4	≥ 3	≥ 2½	≥ 2	≥ 1½	≥ 1¼	≥ 1	≥ ¾	≥ 5/8	≥ ½	≥ 5/16	≥ ¼	≥ 0
NO CEILING	35.2	46.5	47.1	47.2	47.2	47.3	47.3	47.3	47.3	47.4	47.4	47.4	47.4	47.4	47.4	47.5
≥ 22000	61.3	60.8	61.7	61.9	62.0	62.0	62.0	62.1	62.1	62.1	62.1	62.1	62.2	62.2	62.2	62.2
≥ 18000	61.6	61.6	62.5	62.7	62.8	62.8	62.8	62.8	62.8	62.9	62.9	62.9	62.9	62.9	63.0	63.2
≥ 16000	61.6	62.3	63.2	63.4	63.5	63.5	63.6	63.6	63.6	63.6	63.6	63.6	63.7	63.7	63.7	63.7
≥ 14000	63.3	65.6	66.6	66.9	66.9	67.0	67.1	67.1	67.1	67.1	67.1	67.1	67.2	67.2	67.2	67.2
≥ 12000	64.5	69.0	70.0	70.4	70.5	70.5	70.6	70.6	70.6	70.6	70.7	70.7	70.7	70.7	70.7	70.7
≥ 10000	65.7	72.1	73.1	73.5	73.6	73.7	73.7	73.8	73.8	73.8	73.8	73.8	73.9	73.9	73.9	73.9
≥ 9000	65.8	72.5	73.6	74.0	74.1	74.1	74.2	74.2	74.2	74.3	74.3	74.3	74.3	74.3	74.3	74.4
≥ 8000	66.9	74.9	76.0	76.4	76.5	76.5	76.6	76.6	76.6	76.7	76.7	76.7	76.7	76.7	76.8	76.8
≥ 7000	67.1	75.6	76.7	77.1	77.2	77.3	77.4	77.4	77.4	77.4	77.4	77.4	77.5	77.5	77.5	77.5
≥ 6000	67.4	77.0	78.2	78.6	78.7	78.7	78.8	78.8	78.8	78.9	78.9	78.9	78.9	78.9	79.0	79.0
≥ 5000	67.9	78.4	79.7	80.2	80.3	80.3	80.4	80.4	80.4	80.5	80.5	80.5	80.5	80.5	80.6	80.6
≥ 4500	68.4	79.3	80.5	81.0	81.2	81.2	81.3	81.3	81.3	81.4	81.4	81.4	81.4	81.4	81.5	81.5
≥ 4000	69.2	81.0	82.3	82.8	83.0	83.0	83.1	83.1	83.1	83.2	83.2	83.2	83.2	83.2	83.3	83.3
≥ 3500	69.4	81.9	83.2	83.7	83.9	83.9	84.0	84.1	84.1	84.1	84.1	84.1	84.2	84.2	84.2	84.2
≥ 3000	69.7	83.9	85.4	86.0	86.3	86.3	86.4	86.5	86.5	86.5	86.5	86.5	86.6	86.6	86.6	86.6
≥ 2500	70.1	85.8	87.6	88.5	88.8	88.8	89.0	89.0	89.0	89.1	89.1	89.1	89.1	89.1	89.2	89.2
≥ 2000	70.3	87.0	89.0	90.1	90.6	90.6	90.9	90.9	90.9	91.0	91.0	91.0	91.0	91.0	91.1	91.1
≥ 1800	70.3	87.2	89.2	90.3	90.9	91.0	91.2	91.2	91.2	91.3	91.3	91.3	91.4	91.4	91.4	91.4
≥ 1500	70.3	87.8	90.0	91.3	92.3	92.3	92.7	92.7	92.7	92.9	92.9	92.9	92.9	92.9	93.0	93.0
≥ 1200	70.3	88.4	90.7	92.2	93.4	93.4	94.0	94.1	94.1	94.3	94.4	94.4	94.4	94.4	94.4	94.5
≥ 1000	70.4	88.6	91.0	92.7	94.1	94.2	95.2	95.3	95.3	95.6	95.6	95.6	95.6	95.6	95.7	95.7
≥ 900	70.5	88.7	91.1	93.0	94.5	94.6	95.7	95.9	95.9	96.2	96.2	96.2	96.3	96.3	96.3	96.4
≥ 800	70.5	88.8	91.3	93.3	95.0	95.1	96.3	96.6	96.6	97.0	97.0	97.0	97.1	97.1	97.2	97.2
≥ 700	70.5	88.9	91.4	93.6	95.3	95.5	96.8	97.1	97.1	97.6	97.7	97.7	97.8	97.8	97.8	97.8
≥ 600	70.5	88.9	91.4	93.7	95.5	95.6	97.1	97.4	97.4	97.9	98.0	98.0	98.1	98.1	98.2	98.2
≥ 500	70.5	88.9	91.5	93.8	95.7	95.9	97.4	97.8	97.8	98.5	98.6	98.6	98.7	98.7	98.8	98.8
≥ 400	70.5	88.9	91.5	93.8	95.7	95.9	97.6	98.0	98.0	98.8	98.9	98.9	99.1	99.1	99.1	99.2
≥ 300	70.5	88.9	91.5	93.8	95.7	95.9	97.6	98.1	98.1	98.9	99.0	99.0	99.3	99.3	99.4	99.5
≥ 200	70.5	88.9	91.5	93.8	95.7	95.9	97.6	98.1	98.1	98.9	99.1	99.1	99.3	99.3	99.6	99.8
≥ 100	70.5	88.9	91.5	93.8	95.7	95.9	97.6	98.1	98.1	98.9	99.1	99.1	99.3	99.3	99.6	99.9
≥ 0	70.5	88.9	91.5	93.8	95.7	95.9	97.6	98.1	98.1	98.9	99.1	99.1	99.4	99.4	99.6	100.0

TOTAL NUMBER OF OBSERVATIONS 12372

USAF ETAC FORM JUL 64 0-14-5 (OL 1) PREVIOUS EDITIONS OF THIS FORM ARE OBSOLETE

DATA PROCESSING DIVISION
ETAC, USAF
ASHEVILLE, N. C. 28801

CEILING VERSUS VISIBILITY

43273 — STATION
KANGNUNG KOREA/ROK AFS K-18 — STATION NAME
51-57 — YEARS
JUN — MONTH
ALL — HOURS (LST)

PERCENTAGE FREQUENCY OF OCCURRENCE
(FROM HOURLY OBSERVATIONS)

CEILING FEET	VISIBILITY (STATUTE MILES)															
	≥ 10	≥ 6	≥ 5	≥ 4	≥ 3	≥ 2½	≥ 2	≥ 1½	≥ 1¼	≥ 1	≥ ¾	≥ 5/8	≥ ½	≥ 5/16	≥ ¼	≥ 0
NO CEILING	19.6	35.1	35.4	35.5	35.6	35.6	35.7	35.7	35.7	35.7	35.8	35.8	35.8	35.8	35.9	35.9
≥ 20000	24.3	45.4	45.8	46.0	46.1	46.1	46.2	46.2	46.2	46.3	46.3	46.3	46.3	46.3	46.4	46.4
≥ 18000	24.7	46.2	46.6	46.8	46.9	46.9	47.0	47.0	47.0	47.0	47.0	47.0	47.1	47.1	47.1	47.1
≥ 16000	24.9	46.5	46.9	47.1	47.2	47.2	47.3	47.3	47.3	47.4	47.4	47.4	47.4	47.4	47.5	47.5
≥ 14000	26.6	49.2	49.6	49.8	49.9	49.9	50.0	50.0	50.0	50.1	50.1	50.1	50.1	50.1	50.2	50.2
≥ 12000	27.5	51.4	51.8	52.0	52.1	52.1	52.2	52.2	52.2	52.2	52.2	52.2	52.3	52.3	52.4	52.4
≥ 10000	29.0	54.1	54.5	54.8	54.9	54.9	55.0	55.0	55.0	55.0	55.1	55.1	55.1	55.1	55.2	55.2
≥ 9000	29.4	54.6	55.1	55.3	55.4	55.4	55.5	55.6	55.6	55.6	55.6	55.6	55.6	55.6	55.7	55.7
≥ 8000	30.1	56.5	56.9	57.2	57.3	57.3	57.4	57.5	57.5	57.5	57.5	57.5	57.5	57.5	57.6	57.6
≥ 7000	30.5	57.1	57.6	57.9	58.0	58.0	58.2	58.2	58.2	58.2	58.2	58.2	58.3	58.3	58.3	58.4
≥ 6000	30.9	58.8	59.3	59.7	59.8	59.8	60.0	60.0	60.0	60.0	60.0	60.0	60.1	60.1	60.1	60.1
≥ 5000	31.5	60.5	61.2	61.5	61.7	61.7	61.8	61.9	61.9	61.9	61.9	61.9	62.0	62.0	62.0	62.0
≥ 4500	32.1	61.8	62.5	62.9	63.0	63.1	63.2	63.2	63.2	63.3	63.3	63.3	63.3	63.3	63.4	63.4
≥ 4000	32.7	64.3	65.1	65.6	65.7	65.7	65.9	65.9	65.9	65.9	65.9	65.9	66.0	66.0	66.1	66.1
≥ 3500	33.1	65.6	66.5	67.0	67.2	67.2	67.3	67.3	67.3	67.4	67.4	67.4	67.5	67.5	67.5	67.5
≥ 3000	33.3	68.7	69.7	70.4	70.6	70.6	70.8	70.9	70.9	70.9	70.9	70.9	71.0	71.0	71.1	71.1
≥ 2500	34.3	72.2	73.6	74.4	74.9	74.9	75.1	75.2	75.2	75.2	75.2	75.2	75.3	75.3	75.4	75.4
≥ 2000	34.7	74.7	76.5	77.8	78.4	78.4	78.8	78.8	78.8	78.9	78.9	78.9	79.0	79.0	79.1	79.1
≥ 1800	34.8	75.4	77.3	78.7	79.3	79.3	79.7	79.8	79.8	79.9	79.9	79.9	80.0	80.0	80.0	80.0
≥ 1500	35.3	77.5	79.8	81.7	82.6	82.6	83.2	83.3	83.3	83.6	83.6	83.6	83.7	83.7	83.7	83.8
≥ 1200	35.5	80.4	83.3	85.7	87.0	87.0	87.8	87.9	87.9	88.3	88.3	88.3	88.4	88.4	88.4	88.5
≥ 1000	35.6	81.6	84.9	87.7	89.3	89.3	90.3	90.5	90.5	91.1	91.1	91.1	91.3	91.3	91.4	91.4
≥ 900	35.7	82.2	85.5	88.6	90.4	90.5	91.6	91.9	91.9	92.6	92.7	92.7	92.9	92.9	92.9	93.0
≥ 800	35.7	82.7	86.2	89.5	91.6	91.7	93.2	93.6	93.6	94.5	94.5	94.5	94.7	94.8	94.8	94.8
≥ 700	35.8	82.8	86.6	90.2	92.5	92.7	94.4	94.9	94.9	96.0	96.1	96.1	96.4	96.4	96.4	96.5
≥ 600	35.8	83.0	86.8	90.5	93.0	93.1	95.1	95.7	95.7	96.9	97.1	97.1	97.4	97.4	97.5	97.5
≥ 500	35.8	83.0	86.8	90.6	93.2	93.4	95.5	96.3	96.3	97.8	98.1	98.1	98.5	98.5	98.6	98.6
≥ 400	35.8	83.0	86.9	90.7	93.3	93.5	95.7	96.6	96.7	98.2	98.6	98.6	99.1	99.1	99.2	99.2
≥ 300	35.8	83.0	86.9	90.7	93.3	93.5	95.8	96.6	96.7	98.3	98.7	98.7	99.3	99.3	99.5	99.6
≥ 200	35.8	83.1	86.9	90.7	93.4	93.5	95.8	96.7	96.7	98.3	98.8	98.8	99.4	99.4	99.7	99.8
≥ 100	35.8	83.1	86.9	90.7	93.4	93.5	95.8	96.7	96.7	98.3	98.8	98.8	99.4	99.5	99.8	99.9
≥ 0	35.8	83.1	86.9	90.7	93.4	93.5	95.8	96.7	96.7	98.3	98.8	98.8	99.4	99.5	99.8	100.0

TOTAL NUMBER OF OBSERVATIONS 12240

USAF ETAC FORM JUL 64 0-14-5 (OL 1) PREVIOUS EDITIONS OF THIS FORM ARE OBSOLETE

DATA PROCESSING DIVISION
ETAC, USAF
ASHEVILLE, N. C. 28801

CEILING VERSUS VISIBILITY

43223 (STATION) KANGNUNG KOREA/ROK AFS K-18 (STATION NAME) 51-65,67 (YEARS) JUL (MONTH)

ALL (HOURS L.S.T.)

PERCENTAGE FREQUENCY OF OCCURRENCE
(FROM HOURLY OBSERVATIONS)

CEILING FEET	VISIBILITY STATUTE MILES															
	≥ 10	≥ 6	≥ 5	≥ 4	≥ 3	≥ 2½	≥ 2	≥ 1½	≥ 1¼	≥ 1	≥ ¾	≥ 5/8	≥ ½	≥ 5/16	≥ ¼	≥ 0
NO CEILING	13.9	24.9	25.2	25.3	25.4	25.4	25.5	25.5	25.5	25.6	25.6	25.6	25.7	25.7	25.7	25.7
≥ 20000	17.7	33.5	33.9	34.0	34.1	34.1	34.2	34.2	34.2	34.4	34.4	34.4	34.4	34.4	34.5	34.5
≥ 18000	18.0	34.3	34.4	34.5	34.7	34.7	34.7	34.8	34.8	34.9	34.9	34.9	35.0	35.0	35.0	35.0
≥ 16000	18.2	34.4	34.8	34.9	35.0	35.0	35.1	35.1	35.1	35.3	35.3	35.3	35.4	35.4	35.4	35.4
≥ 14000	19.6	36.9	37.3	37.4	37.6	37.6	37.7	37.7	37.7	37.8	37.9	37.9	37.9	37.9	37.9	38.0
≥ 12000	20.9	39.6	40.0	40.2	40.3	40.3	40.5	40.5	40.5	40.6	40.6	40.6	40.7	40.7	40.7	40.8
≥ 10000	22.4	42.5	43.0	43.2	43.3	43.3	43.5	43.5	43.5	43.6	43.6	43.6	43.7	43.7	43.7	43.8
≥ 9000	22.8	43.2	43.7	43.9	44.0	44.0	44.1	44.2	44.2	44.3	44.3	44.3	44.4	44.4	44.4	44.4
≥ 8000	24.6	46.3	46.9	47.1	47.3	47.3	47.4	47.4	47.4	47.6	47.6	47.6	47.7	47.7	47.7	47.7
≥ 7000	25.1	47.3	47.9	48.2	48.4	48.4	48.6	48.6	48.6	48.7	48.8	48.8	48.8	48.8	48.8	48.9
≥ 6000	25.5	49.0	49.7	50.0	50.2	50.2	50.4	50.4	50.4	50.6	50.6	50.6	50.7	50.7	50.7	50.7
≥ 5000	26.2	51.1	51.8	52.2	52.4	52.4	52.6	52.7	52.7	52.8	52.9	52.9	52.9	52.9	52.9	53.0
≥ 4500	26.9	52.3	53.2	53.6	53.9	53.9	54.0	54.1	54.1	54.3	54.3	54.3	54.4	54.4	54.4	54.4
≥ 4000	27.6	55.0	56.0	56.6	56.9	56.9	57.2	57.2	57.2	57.4	57.4	57.4	57.5	57.5	57.5	57.6
≥ 3500	28.0	56.3	57.4	58.1	58.4	58.4	58.7	58.8	58.8	59.0	59.0	59.0	59.1	59.1	59.1	59.1
≥ 3000	28.6	59.1	60.4	61.2	61.8	61.8	62.1	62.2	62.2	62.4	62.4	62.4	62.5	62.5	62.5	62.6
≥ 2500	29.2	63.7	65.4	66.5	67.1	67.1	67.6	67.6	67.6	67.8	67.9	67.9	68.0	68.0	68.0	68.0
≥ 2000	29.8	67.4	69.7	71.1	72.2	72.2	72.7	72.8	72.8	73.1	73.2	73.2	73.3	73.3	73.3	73.3
≥ 1800	29.9	67.9	70.2	71.8	72.8	72.8	73.4	73.5	73.5	73.8	73.9	73.9	74.0	74.0	74.0	74.1
≥ 1500	30.1	70.2	73.2	75.3	76.9	76.9	77.8	78.0	78.0	78.7	78.8	78.8	78.9	78.9	78.9	79.0
≥ 1200	30.3	71.6	75.2	77.9	79.9	79.9	81.0	81.2	81.2	82.0	82.1	82.1	82.2	82.2	82.2	82.3
≥ 1000	30.3	72.8	76.8	80.0	82.7	82.7	84.3	84.6	84.6	86.2	86.4	86.4	86.7	86.7	86.7	86.7
≥ 900	30.4	73.3	77.4	80.9	83.8	83.8	85.5	85.9	85.9	87.6	87.9	87.9	88.2	88.2	88.2	88.2
≥ 800	30.5	73.9	78.2	82.0	85.2	85.2	87.4	87.9	87.9	89.9	90.2	90.2	90.5	90.5	90.6	90.6
≥ 700	30.5	74.4	78.9	83.0	86.6	86.7	89.2	89.8	89.8	92.2	92.6	92.6	93.2	93.2	93.2	93.3
≥ 600	30.5	74.6	79.3	83.7	87.5	87.6	90.4	91.2	91.2	93.9	94.4	94.4	95.0	95.0	95.1	95.2
≥ 500	30.6	74.8	79.6	84.1	88.1	88.3	91.5	92.4	92.4	95.6	96.2	96.2	97.0	97.0	97.1	97.2
≥ 400	30.6	74.9	79.7	84.2	88.3	88.5	91.9	92.9	92.9	96.2	96.9	96.9	97.8	97.8	98.0	98.1
≥ 300	30.6	74.9	79.7	84.3	88.4	88.5	92.1	93.1	93.1	96.6	97.5	97.5	98.4	98.4	98.9	99.0
≥ 200	30.6	74.9	79.7	84.3	88.4	88.6	92.1	93.2	93.2	96.7	97.7	97.7	98.8	98.8	99.3	99.5
≥ 100	30.6	74.9	79.7	84.3	88.4	88.6	92.1	93.2	93.2	96.8	97.8	97.8	98.9	98.9	99.5	99.8
≥ 0	30.6	74.9	79.7	84.3	88.4	88.6	92.1	93.2	93.2	96.8	97.8	97.8	98.9	99.0	99.5	100.0

TOTAL NUMBER OF OBSERVATIONS 11903

USAF ETAC FORM JUL 64 0-14-5 (OL 1) PREVIOUS EDITIONS OF THIS FORM ARE OBSOLETE

DATA PROCESSING DIVISION
ETAC, USAF
ASHEVILLE, N. C. 28801

CEILING VERSUS VISIBILITY

STATION	STATION NAME	YEARS	MONTH
43223	KANGNUNG KOREA/ROK AFS K-18	51-66	AUG

HOURS (LST): ALL

PERCENTAGE FREQUENCY OF OCCURRENCE
(FROM HOURLY OBSERVATIONS)

CEILING FEET	VISIBILITY STATUTE MILES															
	≥ 10	≥ 6	≥ 5	≥ 4	≥ 3	≥ 2½	≥ 2	≥ 1½	≥ 1¼	≥ 1	≥ ¾	≥ 5/8	≥ ½	≥ 5/16	≥ ¼	≥ 0
NO CEILING	19.2	32.4	32.9	33.2	33.2	33.2	33.3	33.4	33.4	33.5	33.5	33.5	33.5	33.5	33.6	33.6
≥ 20000	23.1	40.8	41.5	41.6	41.9	41.9	42.0	42.0	42.0	42.2	42.2	42.2	42.3	42.3	42.4	42.4
≥ 18000	23.5	41.4	42.1	42.2	42.4	42.4	42.6	42.6	42.6	42.8	42.8	42.9	42.9	42.9	42.9	42.9
≥ 16000	23.9	42.0	42.7	42.8	43.1	43.1	43.2	43.2	43.2	43.4	43.4	43.4	43.5	43.5	43.6	43.6
≥ 14000	25.7	44.9	45.6	45.8	46.1	46.1	46.2	46.3	46.3	46.4	46.4	46.4	46.5	46.5	46.6	46.6
≥ 12000	27.4	47.9	48.6	48.8	49.1	49.1	49.2	49.3	49.3	49.5	49.5	49.5	49.6	49.6	49.6	49.6
≥ 10000	29.0	51.0	51.9	52.1	52.3	52.3	52.5	52.6	52.6	52.7	52.8	52.8	52.8	52.8	52.9	52.9
≥ 9000	29.3	51.4	52.3	52.6	52.8	52.8	53.0	53.0	53.0	53.2	53.2	53.2	53.3	53.3	53.4	53.4
≥ 8000	30.7	54.0	55.1	55.3	55.6	55.6	55.8	55.8	55.8	56.0	56.0	56.0	56.1	56.1	56.2	56.2
≥ 7000	31.2	55.3	56.4	56.6	56.9	56.9	57.1	57.1	57.1	57.3	57.3	57.3	57.4	57.4	57.5	57.5
≥ 6000	31.7	56.9	58.0	58.3	58.6	58.6	58.7	58.8	58.8	59.0	59.0	59.0	59.1	59.1	59.2	59.2
≥ 5000	32.8	59.5	60.8	61.1	61.5	61.5	61.6	61.7	61.7	61.9	61.9	61.9	62.0	62.0	62.0	62.1
≥ 4500	33.5	61.1	62.5	62.8	63.2	63.2	63.4	63.4	63.4	63.6	63.6	63.6	63.7	63.7	63.8	63.8
≥ 4000	34.6	64.3	65.8	66.3	66.7	66.7	66.9	67.0	67.0	67.1	67.2	67.2	67.3	67.3	67.3	67.3
≥ 3500	35.0	65.7	67.3	67.8	68.3	68.3	68.5	68.5	68.5	68.7	68.8	68.8	68.9	68.8	68.9	68.9
≥ 3000	35.5	69.1	70.9	71.6	72.2	72.2	72.4	72.5	72.5	72.6	72.7	72.7	72.8	72.8	72.8	72.8
≥ 2500	35.8	72.6	74.9	75.9	76.6	76.6	76.8	76.9	76.9	77.1	77.1	77.1	77.2	77.2	77.3	77.3
≥ 2000	36.0	75.6	78.3	79.8	80.7	80.7	81.0	81.1	81.1	81.4	81.4	81.4	81.5	81.5	81.6	81.6
≥ 1800	36.0	75.9	78.7	80.2	81.2	81.2	81.6	81.7	81.7	82.0	82.0	82.0	82.1	82.1	82.2	82.2
≥ 1500	36.1	77.3	80.7	82.9	84.3	84.3	84.9	85.0	85.0	85.3	85.4	85.4	85.5	85.5	85.5	85.6
≥ 1200	36.2	78.1	81.9	84.6	86.4	86.4	87.2	87.3	87.3	87.8	87.8	87.8	87.9	87.9	88.0	88.0
≥ 1000	36.2	78.8	83.1	86.2	88.6	88.6	89.9	90.0	90.0	91.0	91.1	91.1	91.3	91.3	91.4	91.4
≥ 900	36.3	79.0	83.3	86.5	89.1	89.2	90.7	90.9	90.9	91.8	92.0	92.0	92.2	92.2	92.2	92.2
≥ 800	36.3	79.3	83.7	87.3	90.1	90.2	92.1	92.4	92.4	93.6	93.8	93.8	94.1	94.1	94.1	94.1
≥ 700	36.3	79.4	84.1	87.9	91.0	91.0	93.2	93.6	93.6	95.0	95.3	95.3	95.7	95.7	95.7	95.7
≥ 600	36.3	79.5	84.3	88.2	91.3	91.4	93.9	94.3	94.3	96.0	96.4	96.4	96.9	96.9	97.0	97.0
≥ 500	36.3	79.6	84.4	88.4	91.7	91.8	94.3	94.8	94.8	96.9	97.3	97.3	98.1	98.1	98.2	98.2
≥ 400	36.3	79.6	84.5	88.5	91.9	92.0	94.6	95.1	95.1	97.2	97.7	97.7	98.6	98.6	98.8	98.8
≥ 300	36.3	79.6	84.5	88.5	92.0	92.1	94.7	95.3	95.3	97.5	98.0	98.0	99.0	99.0	99.3	99.3
≥ 200	36.3	79.6	84.5	88.5	92.0	92.1	94.8	95.4	95.4	97.6	98.3	98.3	99.3	99.3	99.7	99.7
≥ 100	36.3	79.6	84.5	88.5	92.1	92.2	94.8	95.4	95.4	97.6	98.3	98.3	99.4	99.4	99.7	99.8
0	36.3	79.6	84.5	88.5	92.1	92.2	94.8	95.4	95.4	97.6	98.3	98.3	99.4	99.4	99.8	100.0

TOTAL NUMBER OF OBSERVATIONS 11805

USAF ETAC FORM JUL 64 0-14-5 (OL 1) PREVIOUS EDITIONS OF THIS FORM ARE OBSOLETE

DATA PROCESSING DIVISION
ETAC, USAF
ASHEVILLE, N. C. 28801

CEILING VERSUS VISIBILITY

43223 (STATION) KANGNUNG KOREA/ROK AFS K-18 (STATION NAME) 51-66 (YEARS) SEP (MONTH)

ALL (HOURS LST)

PERCENTAGE FREQUENCY OF OCCURRENCE
(FROM HOURLY OBSERVATIONS)

CEILING FEET	VISIBILITY STATUTE MILES															
	≥ 10	≥ 6	≥ 5	≥ 4	≥ 3	≥ 2½	≥ 2	≥ 1½	≥ 1¼	≥ 1	≥ ¾	≥ 5/8	≥ ½	≥ 5/16	≥ ¼	≥ 0
NO CEILING	24.5	40.4	40.5	40.6	40.6	40.6	40.6	40.6	40.6	40.7	40.7	40.7	40.7	40.7	40.7	40.7
≥ 20000	29.2	50.0	50.2	50.3	50.3	50.3	50.3	50.3	50.3	50.4	50.4	50.4	50.4	50.4	50.4	50.4
≥ 18000	29.4	50.5	50.7	50.8	50.8	50.8	50.8	50.8	50.8	50.9	50.9	50.9	50.9	50.9	50.9	50.9
≥ 16000	30.1	51.6	51.7	51.8	51.9	51.9	51.9	51.9	51.9	52.0	52.0	52.0	52.0	52.0	52.0	52.0
≥ 14000	32.6	55.8	56.0	56.1	56.1	56.1	56.1	56.1	56.1	56.2	56.2	56.2	56.2	56.2	56.2	56.2
≥ 12000	34.5	59.8	60.0	60.1	60.2	60.2	60.2	60.2	60.2	60.2	60.3	60.3	60.3	60.3	60.3	60.3
≥ 10000	36.8	63.9	64.2	64.3	64.3	64.3	64.4	64.4	64.4	64.4	64.4	64.4	64.4	64.4	64.4	64.4
≥ 9000	37.2	64.4	64.8	64.9	64.9	64.9	65.0	65.0	65.0	65.0	65.0	65.0	65.0	65.0	65.0	65.0
≥ 8000	38.6	67.2	67.7	67.9	67.9	67.9	67.9	67.9	67.9	68.0	68.0	68.0	68.0	68.0	68.0	68.0
≥ 7000	38.9	68.2	68.7	68.9	69.0	69.0	69.0	69.0	69.0	69.0	69.1	69.1	69.1	69.1	69.1	69.1
≥ 6000	39.4	69.7	70.4	70.6	70.7	70.7	70.7	70.7	70.7	70.8	70.8	70.8	70.8	70.8	70.8	70.8
≥ 5000	40.2	71.8	72.5	72.9	73.1	73.1	73.1	73.1	73.1	73.2	73.2	73.2	73.2	73.2	73.2	73.2
≥ 4500	40.7	73.2	73.9	74.3	74.5	74.5	74.5	74.5	74.5	74.6	74.6	74.6	74.6	74.6	74.6	74.6
≥ 4000	41.9	76.3	77.3	77.8	78.0	78.0	78.1	78.1	78.1	78.1	78.2	78.2	78.2	78.2	78.2	78.2
≥ 3500	42.4	77.6	78.7	79.2	79.5	79.5	79.6	79.6	79.6	79.7	79.7	79.7	79.7	79.7	79.7	79.7
≥ 3000	43.2	80.2	81.5	82.3	82.7	82.7	82.8	82.8	82.8	82.9	82.9	82.9	82.9	82.9	82.9	82.9
≥ 2500	43.7	82.8	84.3	85.3	85.9	85.9	86.1	86.1	86.1	86.2	86.2	86.2	86.2	86.2	86.2	86.3
≥ 2000	44.0	84.7	86.6	87.9	88.8	88.8	89.0	89.1	89.1	89.2	89.3	89.3	89.3	89.3	89.3	89.3
≥ 1800	44.0	84.9	86.8	88.3	89.3	89.3	89.5	89.6	89.6	89.7	89.8	89.8	89.8	89.8	89.8	89.8
≥ 1500	44.1	85.5	87.8	89.7	91.1	91.1	91.5	91.6	91.6	92.0	92.0	92.0	92.0	92.0	92.0	92.1
≥ 1200	44.1	86.2	88.6	90.8	92.5	92.5	93.0	93.1	93.1	93.6	93.7	93.7	93.7	93.7	93.7	93.7
≥ 1000	44.1	86.4	88.8	91.3	93.4	93.4	94.2	94.3	94.3	95.0	95.2	95.2	95.3	95.3	95.3	95.3
≥ 900	44.1	86.5	89.0	91.6	93.9	93.9	94.8	95.0	95.0	95.7	95.9	95.9	96.0	96.0	96.0	96.0
≥ 800	44.2	86.7	89.1	92.0	94.6	94.6	95.6	95.9	95.9	96.8	97.0	97.0	97.3	97.3	97.3	97.3
≥ 700	44.2	86.8	89.3	92.3	95.1	95.1	96.4	96.7	96.7	97.7	98.0	98.0	98.3	98.3	98.3	98.4
≥ 600	44.2	86.8	89.3	92.5	95.3	95.3	96.7	97.0	97.0	98.2	98.5	98.5	99.0	99.0	99.0	99.0
≥ 500	44.2	86.8	89.3	92.5	95.3	95.3	96.8	97.2	97.2	98.4	98.9	98.9	99.4	99.4	99.4	99.5
≥ 400	44.2	86.8	89.4	92.5	95.4	95.4	96.9	97.3	97.3	98.6	99.2	99.2	99.7	99.7	99.8	99.8
≥ 300	44.2	86.8	89.4	92.5	95.4	95.4	96.9	97.3	97.3	98.6	99.2	99.2	99.8	99.8	99.9	99.9
≥ 200	44.2	86.8	89.4	92.5	95.4	95.4	96.9	97.3	97.3	98.6	99.2	99.2	99.8	99.8	99.9	99.9
≥ 100	44.2	86.8	89.4	92.5	95.4	95.4	96.9	97.3	97.3	98.6	99.3	99.3	99.9	99.9	99.9	100.0
≥ 0	44.2	86.8	89.4	92.5	95.4	95.4	96.9	97.3	97.3	98.6	99.3	99.3	99.9	99.9	99.9	100.0

TOTAL NUMBER OF OBSERVATIONS 11461

USAF ETAC FORM JUL 64 0-14-5 (OL 1) PREVIOUS EDITIONS OF THIS FORM ARE OBSOLETE

DATA PROCESSING DIVISION
ETAC, USAF
ASHEVILLE, N. C. 28801

CEILING VERSUS VISIBILITY

43223 — STATION
KANGNUNG KOREA/ROK AFS K-18 — STATION NAME
51-66 — YEARS
OCT — MONTH
ALL — HOURS (LST)

PERCENTAGE FREQUENCY OF OCCURRENCE
(FROM HOURLY OBSERVATIONS)

CEILING (FEET)	VISIBILITY STATUTE MILES															
	≥ 10	≥ 6	≥ 5	≥ 4	≥ 3	≥ 2½	≥ 2	≥ 1½	≥ 1¼	≥ 1	≥ ¾	≥ 5/8	≥ ½	≥ 5/16	≥ 4	≥ 0
NO CEILING	35.3	57.9	58.3	58.4	58.4	58.4	58.4	58.4	58.4	58.5	58.5	58.5	58.5	58.5	58.5	58.5
≥ 20000	38.8	65.6	66.0	66.1	66.2	66.2	66.2	66.2	66.2	66.2	66.2	66.2	66.2	66.2	66.2	66.2
≥ 18000	39.1	66.1	66.4	66.5	66.6	66.6	66.6	66.6	66.6	66.6	66.6	66.6	66.6	66.6	66.6	66.7
≥ 16000	39.4	66.5	66.9	67.0	67.0	67.0	67.0	67.0	67.0	67.1	67.1	67.1	67.1	67.1	67.1	67.1
≥ 14000	40.5	68.6	68.9	69.0	69.1	69.1	69.1	69.1	69.1	69.1	69.1	69.1	69.1	69.1	69.2	69.2
≥ 12000	41.6	70.6	71.0	71.1	71.1	71.1	71.1	71.1	71.1	71.2	71.2	71.2	71.2	71.2	71.2	71.2
≥ 10000	42.6	72.5	72.9	73.0	73.0	73.0	73.0	73.0	73.0	73.1	73.1	73.1	73.1	73.1	73.1	73.1
≥ 9000	42.8	72.8	73.2	73.3	73.3	73.3	73.3	73.3	73.3	73.4	73.4	73.4	73.4	73.4	73.4	73.4
≥ 8000	43.4	73.9	74.3	74.4	74.4	74.4	74.4	74.4	74.4	74.5	74.5	74.5	74.5	74.5	74.5	74.5
≥ 7000	43.6	74.4	74.8	74.9	74.9	74.9	74.9	74.9	74.9	75.0	75.0	75.0	75.0	75.0	75.0	75.0
≥ 6000	44.4	75.9	76.4	76.5	76.6	76.6	76.6	76.6	76.6	76.6	76.6	76.6	76.6	76.6	76.6	76.6
≥ 5000	45.2	77.4	77.9	78.0	78.1	78.1	78.1	78.1	78.1	78.1	78.1	78.1	78.1	78.1	78.2	78.2
≥ 4500	46.1	78.8	79.4	79.5	79.6	79.6	79.7	79.7	79.7	79.7	79.7	79.7	79.7	79.7	79.7	79.7
≥ 4000	47.2	81.7	82.3	82.4	82.5	82.5	82.6	82.6	82.6	82.6	82.6	82.6	82.6	82.6	82.6	82.6
≥ 3500	47.4	82.8	83.5	83.7	83.8	83.8	83.9	83.9	83.9	83.9	83.9	83.9	83.9	83.9	83.9	84.0
≥ 3000	47.8	85.4	86.2	86.5	86.7	86.7	86.7	86.8	86.8	86.8	86.8	86.8	86.8	86.8	86.8	86.8
≥ 2500	48.2	88.4	89.5	89.9	90.2	90.2	90.2	90.3	90.3	90.3	90.3	90.3	90.3	90.3	90.3	90.3
≥ 2000	48.3	90.0	91.5	92.1	92.6	92.6	92.8	92.8	92.8	92.9	92.9	92.9	92.9	92.9	92.9	92.9
≥ 1800	48.3	90.3	91.9	92.6	93.1	93.1	93.3	93.4	93.4	93.4	93.4	93.4	93.4	93.4	93.5	93.5
≥ 1500	48.3	91.0	93.0	93.8	94.7	94.7	95.2	95.2	95.2	95.4	95.4	95.4	95.4	95.4	95.4	95.4
≥ 1200	48.3	91.4	93.6	94.7	95.7	95.7	96.4	96.4	96.4	96.6	96.6	96.6	96.7	96.7	96.7	96.7
≥ 1000	48.3	91.6	94.0	95.3	96.6	96.6	97.5	97.6	97.6	98.0	98.0	98.0	98.1	98.1	98.1	98.1
≥ 900	48.3	91.7	94.1	95.4	96.8	96.8	97.7	97.8	97.8	98.2	98.2	98.2	98.3	98.3	98.3	98.3
≥ 800	48.3	91.7	94.1	95.6	97.1	97.1	98.2	98.3	98.3	98.7	98.7	98.7	98.8	98.8	98.8	98.9
≥ 700	48.3	91.7	94.1	95.7	97.2	97.2	98.5	98.6	98.6	99.0	99.1	99.1	99.2	99.2	99.3	99.3
≥ 600	48.3	91.7	94.2	95.7	97.3	97.4	98.8	98.9	98.9	99.4	99.5	99.5	99.6	99.6	99.7	99.7
≥ 500	48.3	91.7	94.2	95.7	97.3	97.4	98.8	99.0	99.0	99.5	99.6	99.6	99.7	99.7	99.8	99.8
≥ 400	48.3	91.7	94.2	95.7	97.4	97.4	98.9	99.0	99.0	99.6	99.8	99.8	99.9	99.9	100.0	100.0
≥ 300	48.3	91.7	94.2	95.7	97.4	97.4	98.9	99.0	99.0	99.6	99.8	99.8	99.9	99.9	100.0	100.0
≥ 200	48.3	91.7	94.2	95.7	97.4	97.4	98.9	99.0	99.0	99.6	99.8	99.8	99.9	99.9	100.0	100.0
≥ 100	48.3	91.7	94.2	95.7	97.4	97.4	98.9	99.0	99.0	99.6	99.8	99.8	99.9	99.9	100.0	100.0
≥ 0	48.3	91.7	94.2	95.7	97.4	97.4	98.9	99.0	99.0	99.6	99.8	99.8	99.9	99.9	100.0	100.0

TOTAL NUMBER OF OBSERVATIONS 11903

USAF ETAC FORM JUL 64 0-14-5 (OL 1) PREVIOUS EDITIONS OF THIS FORM ARE OBSOLETE

DATA PROCESSING DIVISION
ETAC, USAF
ASHEVILLE, N. C. 28801

CEILING VERSUS VISIBILITY

43223 (STATION) KANGNUNG KOREA/ROK AFS K-18 (STATION NAME) 51-60 (YEARS) NOV (MONTH)

PERCENTAGE FREQUENCY OF OCCURRENCE
(FROM HOURLY OBSERVATIONS)

ALL (HOURS (LST))

CEILING FEET	VISIBILITY STATUTE MILES															
	≥ 10	≥ 6	≥ 5	≥ 4	≥ 3	≥ 2½	≥ 2	≥ 1½	≥ 1¼	≥ 1	≥ ¾	≥ 5/8	≥ ½	≥ 5/16	≥ ¼	≥ 0
NO CEILING	35.9	59.7	59.8	59.9	59.9	59.9	59.9	59.9	59.9	59.9	59.9	59.9	59.9	59.9	59.9	59.9
≥ 20000	38.4	65.3	65.4	65.5	65.5	65.5	65.5	65.5	65.5	65.5	65.5	65.5	65.5	65.5	65.5	65.5
≥ 18000	38.6	65.7	65.9	66.0	66.0	66.0	66.0	66.0	66.0	66.0	66.0	66.0	66.0	66.0	66.0	66.0
≥ 16000	38.9	66.1	66.3	66.3	66.4	66.4	66.4	66.4	66.4	66.4	66.4	66.4	66.4	66.4	66.4	66.4
≥ 14000	39.7	67.6	67.8	67.9	67.9	67.9	67.9	67.9	67.9	67.9	67.9	67.9	67.9	67.9	67.9	67.9
≥ 12000	40.3	69.0	69.2	69.3	69.3	69.3	69.3	69.3	69.3	69.3	69.3	69.3	69.3	69.3	69.3	69.3
≥ 10000	41.3	70.7	70.9	70.9	71.0	71.0	71.0	71.0	71.0	71.0	71.0	71.0	71.0	71.0	71.0	71.0
≥ 9000	41.5	71.0	71.2	71.2	71.3	71.3	71.3	71.3	71.3	71.3	71.3	71.3	71.3	71.3	71.3	71.3
≥ 8000	42.1	72.3	72.5	72.6	72.6	72.6	72.6	72.6	72.6	72.6	72.6	72.6	72.6	72.6	72.6	72.6
≥ 7000	42.2	72.8	73.0	73.1	73.1	73.1	73.1	73.1	73.1	73.1	73.1	73.1	73.1	73.1	73.1	73.1
≥ 6000	42.8	74.0	74.2	74.3	74.3	74.3	74.4	74.4	74.4	74.4	74.4	74.4	74.4	74.4	74.4	74.4
≥ 5000	44.1	76.2	76.5	76.6	76.6	76.6	76.7	76.7	76.7	76.7	76.7	76.7	76.7	76.7	76.7	76.7
≥ 4500	44.6	77.3	77.5	77.7	77.7	77.7	77.7	77.7	77.7	77.7	77.7	77.7	77.7	77.7	77.7	77.7
≥ 4000	45.6	79.7	80.0	80.2	80.2	80.2	80.2	80.2	80.2	80.3	80.3	80.3	80.3	80.3	80.3	80.3
≥ 3500	45.9	80.9	81.3	81.4	81.5	81.5	81.5	81.5	81.5	81.5	81.5	81.5	81.5	81.5	81.5	81.5
≥ 3000	46.4	83.8	84.5	85.0	85.1	85.1	85.1	85.1	85.1	85.1	85.1	85.1	85.2	85.2	85.2	85.2
≥ 2500	47.3	87.4	88.6	89.3	89.6	89.6	89.7	89.7	89.7	89.7	89.7	89.7	89.7	89.7	89.7	89.7
≥ 2000	47.3	89.4	91.2	92.3	93.1	93.1	93.4	93.4	93.4	93.4	93.4	93.4	93.5	93.5	93.5	93.5
≥ 1800	47.3	89.6	91.4	92.7	93.5	93.5	93.9	93.9	93.9	93.9	93.9	93.9	93.9	93.9	93.9	93.9
≥ 1500	47.3	90.2	92.2	93.7	95.1	95.1	95.7	95.7	95.7	95.8	95.8	95.8	95.9	95.9	95.9	95.9
≥ 1200	47.3	90.5	92.6	94.4	96.2	96.2	97.1	97.1	97.1	97.4	97.4	97.4	97.4	97.4	97.4	97.4
≥ 1000	47.3	90.6	92.8	94.7	96.8	96.8	97.9	98.0	98.0	98.4	98.4	98.4	98.5	98.5	98.5	98.5
≥ 900	47.3	90.7	92.8	94.8	96.9	96.9	98.2	98.2	98.2	98.7	98.7	98.7	98.8	98.8	98.8	98.8
≥ 800	47.3	90.7	92.9	94.9	97.1	97.1	98.6	98.6	98.6	99.1	99.1	99.1	99.3	99.3	99.3	99.3
≥ 700	47.3	90.7	92.9	95.1	97.2	97.3	98.8	98.9	98.9	99.4	99.5	99.5	99.6	99.6	99.7	99.7
≥ 600	47.3	90.7	92.9	95.1	97.3	97.3	99.0	99.0	99.0	99.6	99.7	99.7	99.8	99.8	99.9	99.9
≥ 500	47.3	90.7	92.9	95.1	97.3	97.3	99.0	99.1	99.1	99.7	99.8	99.8	100.0	100.0	100.0	100.0
≥ 400	47.3	90.7	92.9	95.1	97.3	97.3	99.0	99.1	99.1	99.7	99.8	99.8	100.0	100.0	100.0	100.0
≥ 300	47.3	90.7	92.9	95.1	97.3	97.3	99.0	99.1	99.1	99.7	99.8	99.8	100.0	100.0	100.0	100.0
≥ 200	47.3	90.7	92.9	95.1	97.3	97.3	99.0	99.1	99.1	99.7	99.8	99.8	100.0	100.0	100.0	100.0
≥ 100	47.3	90.7	92.9	95.1	97.3	97.3	99.0	99.1	99.1	99.7	99.8	99.8	100.0	100.0	100.0	100.0
≥ 0	47.3	90.7	92.9	95.1	97.3	97.3	99.0	99.1	99.1	99.7	99.8	99.8	100.0	100.0	100.0	100.0

TOTAL NUMBER OF OBSERVATIONS 11525

USAF ETAC FORM JUL 64 0-14-5 (OL 1) PREVIOUS EDITIONS OF THIS FORM ARE OBSOLETE

DATA PROCESSING DIVISION
ETAC, USAF
ASHEVILLE, N. C. 28801

CEILING VERSUS VISIBILITY

43223 — STATION
KANGNUNG KOREA/ROK AFS K-18 — STATION NAME
51-66 — YEARS
DEC — MONTH
ALL — HOURS (L S T)

PERCENTAGE FREQUENCY OF OCCURRENCE (FROM HOURLY OBSERVATIONS)

CEILING FEET	VISIBILITY (STATUTE MILES)															
	≥ 10	≥ 6	≥ 5	≥ 4	≥ 3	≥ 2½	≥ 2	≥ 1½	≥ 1¼	≥ 1	≥ ¾	≥ 5/8	≥ ½	≥ 5/16	≥ ¼	≥ 0
NO CEILING	36.6	67.8	68.0	68.1	68.1	68.2	68.2	68.2	68.2	68.3	68.3	68.3	68.3	68.3	68.3	68.3
≥ 20000	38.7	72.9	73.1	73.2	73.2	73.2	73.3	73.3	73.3	73.3	73.3	73.3	73.3	73.3	73.3	73.3
≥ 18000	38.8	73.3	73.5	73.6	73.6	73.6	73.7	73.7	73.7	73.7	73.7	73.7	73.7	73.7	73.7	73.7
≥ 16000	39.[illegible]	73.6	73.8	74.0	74.0	74.0	74.1	74.1	74.1	74.1	74.1	74.1	74.1	74.1	74.1	74.1
≥ 14000	39.6	75.2	75.4	75.5	75.5	75.6	75.6	75.6	75.6	75.7	75.7	75.7	75.7	75.7	75.7	75.7
≥ 12000	40.4	77.1	77.3	77.4	77.5	77.5	77.5	77.6	77.6	77.6	77.6	77.6	77.6	77.6	77.6	77.6
≥ 10000	41.1	78.8	79.0	79.1	79.1	79.2	79.2	79.3	79.3	79.3	79.3	79.3	79.3	79.3	79.3	79.3
≥ 9000	41.4	79.2	79.4	79.5	79.5	79.5	79.6	79.6	79.6	79.6	79.6	79.6	79.6	79.6	79.6	79.6
≥ 8000	42.2	80.7	80.9	81.0	81.1	81.1	81.2	81.2	81.2	81.2	81.2	81.2	81.2	81.2	81.2	81.2
≥ 7000	42.6	81.4	81.6	81.7	81.8	81.8	81.9	81.9	81.9	81.9	81.9	81.9	81.9	81.9	81.9	81.9
≥ 6000	42.8	82.2	82.4	82.6	82.6	82.6	82.7	82.7	82.7	82.7	82.7	82.7	82.7	82.7	82.7	82.7
≥ 5000	43.2	83.4	83.7	83.8	83.9	83.9	84.0	84.0	84.0	84.0	84.0	84.0	84.0	84.0	84.0	84.0
≥ 4500	43.5	84.2	84.5	84.7	84.7	84.7	84.8	84.9	84.9	84.9	84.9	84.9	84.9	84.9	84.9	84.9
≥ 4000	44.7	86.2	86.5	86.7	86.8	86.8	86.9	87.0	87.0	87.0	87.0	87.0	87.0	87.0	87.0	87.0
≥ 3500	44.9	87.0	87.4	87.6	87.7	87.7	87.8	87.8	87.8	87.8	87.8	87.8	87.8	87.8	87.8	87.8
≥ 3000	45.3	89.6	90.1	90.5	90.7	90.7	90.9	90.9	90.9	90.9	90.9	90.9	90.9	90.9	90.9	90.9
≥ 2500	45.5	92.3	93.0	93.6	93.9	93.9	94.1	94.1	94.1	94.1	94.1	94.1	94.1	94.1	94.1	94.1
≥ 2000	45.7	93.5	94.3	95.0	95.5	95.5	95.8	95.8	95.8	95.9	95.9	95.9	95.9	95.9	95.9	95.9
≥ 1800	45.7	93.7	94.5	95.3	95.9	95.9	96.2	96.2	96.2	96.3	96.3	96.3	96.3	96.3	96.3	96.3
≥ 1500	45.7	93.9	95.0	96.0	96.7	96.7	97.2	97.2	97.2	97.4	97.4	97.4	97.4	97.4	97.4	97.4
≥ 1200	45.8	94.2	95.3	96.3	97.2	97.2	97.9	98.0	98.0	98.3	98.3	98.3	98.3	98.3	98.3	98.3
≥ 1000	45.8	94.2	95.3	96.5	97.5	97.5	98.4	98.5	98.5	99.0	99.1	99.1	99.1	99.1	99.2	99.2
≥ 900	45.8	94.2	95.3	96.5	97.5	97.5	98.4	98.6	98.6	99.2	99.2	99.2	99.3	99.3	99.4	99.4
≥ 800	45.8	94.2	95.3	96.5	97.5	97.6	98.5	98.7	98.7	99.3	99.4	99.4	99.5	99.5	99.6	99.6
≥ 700	45.8	94.2	95.3	96.5	97.6	97.6	98.6	98.8	98.8	99.4	99.5	99.5	99.7	99.7	99.7	99.7
≥ 600	45.8	94.2	95.3	96.5	97.6	97.6	98.6	98.8	98.8	99.5	99.6	99.6	99.8	99.8	99.8	99.8
≥ 500	45.8	94.2	95.3	96.5	97.6	97.6	98.7	98.9	98.9	99.5	99.6	99.6	99.8	99.8	99.9	99.9
≥ 400	45.8	94.2	95.3	96.5	97.6	97.6	98.7	98.9	98.9	99.5	99.6	99.6	99.8	99.8	99.9	100.0
≥ 300	45.8	94.2	95.3	96.5	97.6	97.6	98.7	98.9	98.9	99.5	99.6	99.6	99.8	99.8	100.0	100.0
≥ 200	45.8	94.2	95.3	96.5	97.6	97.6	98.7	98.9	98.9	99.5	99.6	99.6	99.8	99.8	100.0	100.0
≥ 100	45.8	94.2	95.3	96.5	97.6	97.6	98.7	98.9	98.9	99.5	99.6	99.6	99.8	99.8	100.0	100.0
≥ 0	45.8	94.2	95.3	96.5	97.6	97.6	98.7	98.9	98.9	99.5	99.6	99.6	99.8	99.8	100.0	100.0

TOTAL NUMBER OF OBSERVATIONS 11902

USAF ETAC FORM JUL 64 0-14-5 (OL 1) PREVIOUS EDITIONS OF THIS FORM ARE OBSOLETE

DATA PROCESSING DIVISION
ETAC, USAF
ASHEVILLE, N. C. 28801

CEILING VERSUS VISIBILITY

43223 (STATION) KANGNUNG KOREA/ROK AFS K-18 (STATION NAME) 22-67 (YEARS) JAN (MONTH)

PERCENTAGE FREQUENCY OF OCCURRENCE
(FROM HOURLY OBSERVATIONS)

0000-2300 (HOURS LST)

CEILING FEET	VISIBILITY STATUTE MILES ≥10	≥6	≥5	≥4	≥3	≥2½	≥2	≥1½	≥1¼	≥1	≥¾	≥5/8	≥½	≥5/16	≥¼	≥0
NO CEILING	4.3	72.2	72.5	72.6	72.8	72.8	72.8	72.8	72.8	72.8	72.8	72.8	72.8	72.8	72.8	72.8
≥ 20000	5.7	78.2	78.6	78.7	78.8	78.8	78.8	78.8	78.8	78.8	78.8	78.8	78.8	78.8	78.8	78.8
≥ 19000	5.7	78.3	78.7	78.8	79.0	79.0	79.0	79.0	79.0	79.0	79.0	79.0	79.0	79.0	79.0	79.0
≥ 18000	5.9	78.4	78.8	79.0	79.1	79.1	79.1	79.1	79.1	79.1	79.1	79.1	79.1	79.1	79.1	79.1
≥ 14000	6.4	79.9	80.3	80.4	80.6	80.6	80.6	80.6	80.6	80.6	80.6	80.6	80.6	80.6	80.6	80.6
≥ 12000	6.6	81.0	81.4	81.5	81.7	81.7	81.7	81.7	81.7	81.7	81.7	81.7	81.7	81.7	81.7	81.7
≥ 10000	7.2	82.6	83.0	83.1	83.3	83.3	83.3	83.3	83.3	83.3	83.3	83.3	83.3	83.3	83.3	83.3
≥ 9000	7.5	82.9	83.3	83.5	83.6	83.6	83.6	83.6	83.6	83.6	83.6	83.6	83.6	83.6	83.6	83.6
≥ 8000	8.2	84.1	84.5	84.6	84.7	84.7	84.7	84.7	84.7	84.7	84.7	84.7	84.7	84.7	84.7	84.7
≥ 7000	8.4	84.5	84.9	85.0	85.1	85.1	85.1	85.1	85.1	85.1	85.1	85.1	85.1	85.1	85.1	85.1
≥ 6000	8.5	84.7	85.1	85.2	85.3	85.3	85.3	85.3	85.3	85.3	85.3	85.3	85.3	85.3	85.3	85.3
≥ 5000	8.9	86.3	86.7	86.8	87.0	87.0	87.0	87.0	87.0	87.0	87.0	87.0	87.0	87.0	87.0	87.0
≥ 4500	9.1	86.6	87.0	87.2	87.3	87.3	87.3	87.3	87.3	87.3	87.3	87.3	87.3	87.3	87.3	87.3
≥ 4000	9.4	88.4	88.8	88.9	89.0	89.0	89.0	89.0	89.0	89.0	89.0	89.0	89.0	89.0	89.0	89.0
≥ 3500	9.4	89.1	89.5	89.7	89.8	89.8	89.8	89.8	89.8	89.8	89.8	89.8	89.8	89.8	89.8	89.8
≥ 3000	9.6	90.1	90.7	90.9	91.0	91.0	91.0	91.0	91.0	91.0	91.0	91.0	91.0	91.0	91.0	91.0
≥ 2500	9.6	91.6	92.3	92.6	92.9	92.9	93.1	93.1	93.1	93.1	93.1	93.1	93.1	93.1	93.1	93.1
≥ 2000	9.6	92.5	93.3	93.8	94.4	94.4	94.8	94.9	94.9	95.1	95.2	95.2	95.2	95.2	95.2	95.2
≥ 1800	9.6	92.5	93.8	94.2	94.9	94.9	95.4	95.4	95.4	95.6	95.7	95.7	95.7	95.7	95.7	95.7
≥ 1500	9.6	92.6	94.1	94.6	95.6	95.8	96.6	96.8	96.8	97.0	97.2	97.2	97.4	97.4	97.4	97.4
≥ 1200	9.6	92.9	94.4	95.0	96.1	96.4	97.5	97.7	97.7	98.0	98.2	98.2	98.4	98.4	98.4	98.4
≥ 1000	9.6	93.0	94.5	95.1	96.2	96.5	97.8	98.1	98.1	98.5	98.7	98.7	99.1	99.1	99.1	99.1
≥ 900	9.6	93.0	94.5	95.1	96.2	96.5	97.8	98.1	98.1	98.5	98.7	98.7	99.1	99.1	99.3	99.3
≥ 800	9.6	93.0	94.5	95.1	96.4	96.7	98.1	98.3	98.3	98.7	98.9	98.9	99.3	99.3	99.5	99.5
≥ 700	9.6	93.0	94.5	95.1	96.4	96.7	98.1	98.3	98.3	98.7	98.9	98.9	99.3	99.3	99.5	99.5
≥ 600	9.6	93.0	94.5	95.1	96.4	96.7	98.1	98.3	98.3	98.7	98.9	98.9	99.3	99.3	99.6	99.6
≥ 500	9.6	93.0	94.5	95.1	96.4	96.7	98.1	98.3	98.3	98.7	98.9	98.9	99.3	99.3	99.7	99.7
≥ 400	9.6	93.0	94.5	95.1	96.4	96.7	98.1	98.3	98.3	98.7	98.9	98.9	99.3	99.3	99.7	99.7
≥ 300	9.6	93.0	94.5	95.1	96.4	96.7	98.1	98.3	98.3	98.7	98.9	98.9	99.3	99.4	99.9	99.9
≥ 200	9.6	93.0	94.5	95.1	96.4	96.7	98.1	98.3	98.3	98.7	98.9	98.9	99.3	99.4	99.9	99.9
≥ 100	9.6	93.0	94.5	95.1	96.4	96.7	98.1	98.3	98.3	98.7	98.9	98.9	99.3	99.4	99.9	100.0
≥ 0	9.6	93.0	94.5	95.1	96.4	96.7	98.1	98.3	98.3	98.7	98.9	98.9	99.3	99.4	99.9	100.0

TOTAL NUMBER OF OBSERVATIONS 1488

USAF ETAC FORM JUL 64 0-14-5 (OL 1) PREVIOUS EDITIONS OF THIS FORM ARE OBSOLETE

DATA PROCESSING DIVISION
ETAC, USAF
ASHEVILLE, N. C. 28801

CEILING VERSUS VISIBILITY

43223	KANGNUNG KOREA/ROK AFS K-18	52-67	JAN
STATION	STATION NAME	YEARS	MONTH

0300-0900
HOURS (LST)

PERCENTAGE FREQUENCY OF OCCURRENCE
(FROM HOURLY OBSERVATIONS)

CEILING FEET	VISIBILITY (STATUTE MILES)															
	≥ 10	≥ 6	≥ 5	≥ 4	≥ 3	≥ 2½	≥ 2	≥ 1½	≥ 1¼	≥ 1	≥ ¾	≥ 5/8	≥ ½	≥ 5/16	≥ ¼	≥ 0
NO CEILING	74.8	74.1	74.2	74.3	74.3	74.3	74.3	74.3	74.3	74.3	74.3	74.3	74.3	74.3	74.3	74.3
≥ 20000	75.6	78.9	79.2	79.4	79.4	79.4	79.4	79.4	79.4	79.4	79.4	79.4	79.4	79.4	79.4	79.4
≥ 18000	75.6	79.3	79.6	79.8	79.8	79.8	79.8	79.8	79.8	79.8	79.8	79.8	79.8	79.8	79.8	79.8
≥ 16000	75.7	79.5	79.8	80.0	80.0	80.0	80.0	80.0	80.0	80.0	80.0	80.0	80.0	80.0	80.0	80.0
≥ 14000	75.9	80.3	80.6	80.8	80.8	80.8	80.8	80.8	80.8	80.8	80.8	80.8	80.8	80.8	80.8	80.8
≥ 12000	76.1	81.3	81.6	81.9	81.9	81.9	81.9	81.9	81.9	81.9	81.9	81.9	81.9	81.9	81.9	81.9
≥ 10000	76.8	82.9	83.1	83.4	83.4	83.4	83.4	83.4	83.4	83.4	83.4	83.4	83.4	83.4	83.4	83.4
≥ 9000	77.3	83.5	83.7	84.0	84.0	84.0	84.0	84.0	84.0	84.0	84.0	84.0	84.0	84.0	84.0	84.0
≥ 8000	77.8	84.5	84.8	85.1	85.1	85.1	85.1	85.1	85.1	85.1	85.1	85.1	85.1	85.1	85.1	85.1
≥ 7000	78.0	84.9	85.2	85.5	85.5	85.5	85.5	85.5	85.5	85.5	85.5	85.5	85.5	85.5	85.5	85.5
≥ 6000	78.0	85.3	85.6	85.8	85.8	85.8	85.8	85.8	85.8	85.8	85.8	85.8	85.8	85.8	85.8	85.8
≥ 5000	78.2	86.6	86.8	87.2	87.2	87.2	87.2	87.2	87.2	87.2	87.2	87.2	87.2	87.2	87.2	87.2
≥ 4500	78.3	87.3	87.3	87.6	87.6	87.6	87.6	87.6	87.6	87.6	87.6	87.6	87.6	87.6	87.6	87.6
≥ 4000	78.4	88.0	88.4	88.7	88.7	88.7	88.7	88.7	88.7	88.7	88.7	88.7	88.7	88.7	88.7	88.7
≥ 3500	78.4	88.7	89.2	89.6	89.6	89.6	89.6	89.6	89.6	89.6	89.6	89.6	89.6	89.6	89.6	89.6
≥ 3000	78.4	89.5	90.3	90.7	90.8	90.8	90.9	90.9	90.9	90.9	90.9	90.9	90.9	90.9	90.9	90.9
≥ 2500	78.5	91.1	91.9	92.4	92.5	92.5	92.7	92.7	92.7	92.8	92.9	92.9	92.9	92.9	92.9	92.9
≥ 2000	78.6	92.0	93.0	93.5	93.9	93.9	94.1	94.2	94.2	94.6	94.6	94.6	94.6	94.6	94.6	94.6
≥ 1800	78.7	92.2	93.2	93.9	94.4	94.4	94.6	94.8	94.8	95.1	95.2	95.2	95.2	95.2	95.2	95.2
≥ 1500	78.7	92.5	93.9	94.7	95.7	95.8	96.4	96.6	96.6	97.1	97.2	97.2	97.4	97.4	97.4	97.4
≥ 1200	78.7	92.9	94.2	95.2	96.2	96.4	97.2	97.4	97.4	98.0	98.1	98.1	98.3	98.3	98.3	98.3
≥ 1000	78.7	92.9	94.2	95.2	96.2	96.4	97.4	97.7	97.7	98.5	98.7	98.7	98.8	98.9	98.9	98.9
≥ 900	78.7	92.9	94.2	95.3	96.4	96.5	97.5	97.8	97.8	98.7	98.8	98.8	98.9	99.0	99.2	99.2
≥ 800	78.7	92.9	94.2	95.4	96.4	96.6	97.6	97.9	97.9	98.7	98.9	98.9	99.2	99.3	99.5	99.5
≥ 700	78.7	92.9	94.2	95.4	96.4	96.6	97.6	97.9	97.9	98.8	99.0	99.0	99.3	99.3	99.6	99.6
≥ 600	78.7	92.9	94.2	95.4	96.4	96.6	97.6	97.9	97.9	98.8	99.0	99.0	99.3	99.3	99.7	99.7
≥ 500	78.7	92.9	94.2	95.4	96.4	96.6	97.6	97.9	97.9	98.8	99.0	99.0	99.3	99.3	99.7	99.7
≥ 400	78.7	92.9	94.2	95.4	96.4	96.6	97.6	97.9	97.9	98.8	99.0	99.0	99.3	99.3	99.7	99.7
≥ 300	78.7	92.9	94.2	95.4	96.4	96.6	97.6	97.9	97.9	98.8	99.0	99.0	99.3	99.3	99.9	99.9
≥ 200	78.7	92.9	94.2	95.4	96.4	96.6	97.6	97.9	97.9	98.8	99.0	99.0	99.3	99.4	100.0	100.0
≥ 100	78.7	92.9	94.2	95.4	96.4	96.6	97.6	97.9	97.9	98.8	99.0	99.0	99.3	99.4	100.0	100.0
≥ 0	78.7	92.9	94.2	95.4	96.4	96.6	97.6	97.9	97.9	98.8	99.0	99.0	99.3	99.4	100.0	100.0

TOTAL NUMBER OF OBSERVATIONS 1488

USAF ETAC FORM JUL 64 0-14-5 (OL 1) PREVIOUS EDITIONS OF THIS FORM ARE OBSOLETE

DATA PROCESSING DIVISION
ETAC, USAF
ASHEVILLE, N. C. 28801

CEILING VERSUS VISIBILITY

43223 — STATION
KANGNUNG KOREA/KOK AFS K-18 — STATION NAME
52-67 — YEARS
JAN — MONTH

PERCENTAGE FREQUENCY OF OCCURRENCE (FROM HOURLY OBSERVATIONS)

0000-0800 — HOURS (LST)

CEILING FEET	VISIBILITY STATUTE MILES															
	≥10	≥6	≥5	≥4	≥3	≥2½	≥2	≥1½	≥1¼	≥1	≥¾	≥5/8	≥½	≥5/16	≥¼	≥0
NO CEILING	26.8	72.6	72.9	72.9	72.9	72.9	72.9	72.9	72.9	72.9	72.9	72.9	72.9	72.9	72.9	72.9
≥ 20000	27.7	77.3	77.7	77.7	77.7	77.7	77.7	77.7	77.7	77.7	77.7	77.7	77.7	77.7	77.7	77.7
≥ 18000	27.8	77.4	77.8	77.8	77.8	77.8	77.8	77.8	77.8	77.8	77.8	77.8	77.8	77.8	77.8	77.8
≥ 16000	27.9	77.6	78.0	78.0	78.0	78.0	78.0	78.0	78.0	78.0	78.0	78.0	78.0	78.0	78.0	78.0
≥ 14000	28.4	78.8	79.4	79.4	79.4	79.4	79.4	79.4	79.4	79.4	79.4	79.4	79.4	79.4	79.4	79.4
≥ 12000	28.6	79.3	79.8	79.8	79.8	79.8	79.8	79.8	79.8	79.8	79.8	79.8	79.8	79.8	79.8	79.8
≥ 10000	29.1	80.6	81.2	81.2	81.2	81.2	81.2	81.2	81.2	81.2	81.2	81.2	81.2	81.2	81.2	81.2
≥ 9000	29.8	81.4	81.9	81.9	81.9	81.9	81.9	81.9	81.9	81.9	81.9	81.9	81.9	81.9	81.9	81.9
≥ 8000	30.2	82.9	83.5	83.5	83.5	83.5	83.5	83.5	83.5	83.5	83.5	83.5	83.5	83.5	83.5	83.5
≥ 7000	30.4	83.4	83.9	83.9	83.9	83.9	83.9	83.9	83.9	83.9	83.9	83.9	83.9	83.9	83.9	83.9
≥ 6000	30.6	83.9	84.5	84.5	84.5	84.5	84.5	84.5	84.5	84.5	84.5	84.5	84.5	84.5	84.5	84.5
≥ 5000	31.2	85.9	86.5	86.5	86.5	86.5	86.5	86.5	86.5	86.5	86.5	86.5	86.5	86.5	86.5	86.5
≥ 4500	31.2	86.1	86.8	86.9	86.9	86.9	86.9	86.9	86.9	86.9	86.9	86.9	86.9	86.9	86.9	86.9
≥ 4000	31.5	87.1	87.9	88.0	88.0	88.0	88.0	88.0	88.0	88.0	88.0	88.0	88.0	88.0	88.0	88.0
≥ 3500	31.5	87.8	88.8	89.0	89.0	89.0	89.0	89.0	89.0	89.0	89.0	89.0	89.0	89.0	89.0	89.0
≥ 3000	31.7	89.4	90.5	90.7	91.1	91.1	91.2	91.2	91.2	91.2	91.2	91.2	91.2	91.2	91.2	91.2
≥ 2500	31.8	91.2	92.4	92.7	93.3	93.3	93.6	93.6	93.6	93.6	93.6	93.6	93.6	93.6	93.6	93.6
≥ 2000	31.8	92.0	93.2	93.8	94.7	94.7	95.0	95.0	95.0	95.0	95.2	95.2	95.2	95.2	95.2	95.2
≥ 1800	31.8	92.3	93.5	94.1	95.0	95.1	95.4	95.4	95.4	95.4	95.6	95.6	95.6	95.6	95.6	95.6
≥ 1500	31.8	92.5	93.9	94.5	95.9	96.0	96.6	96.7	96.7	96.8	97.1	97.1	97.1	97.1	97.1	97.1
≥ 1200	31.8	92.5	94.1	95.0	96.6	96.6	97.3	97.4	97.4	97.7	98.1	98.1	98.1	98.1	98.1	98.1
≥ 1000	31.8	92.6	94.2	95.2	96.8	96.9	97.6	97.8	97.8	98.5	98.8	98.8	98.9	98.9	98.9	98.9
≥ 900	31.8	92.6	94.2	95.3	97.0	97.0	97.9	98.2	98.2	98.9	99.2	99.2	99.3	99.3	99.3	99.3
≥ 800	31.8	92.6	94.3	95.4	97.0	97.1	98.0	98.3	98.3	98.9	99.3	99.3	99.3	99.3	99.4	99.5
≥ 700	31.8	92.6	94.3	95.4	97.0	97.1	98.0	98.3	98.3	99.1	99.5	99.5	99.5	99.5	99.6	99.7
≥ 600	31.8	92.6	94.3	95.4	97.0	97.1	98.0	98.3	98.3	99.1	99.5	99.5	99.6	99.6	99.7	99.9
≥ 500	31.8	92.6	94.3	95.4	97.0	97.1	98.0	98.3	98.3	99.1	99.5	99.5	99.6	99.6	99.7	99.9
≥ 400	31.8	92.6	94.3	95.4	97.0	97.1	98.0	98.3	98.3	99.1	99.5	99.5	99.6	99.6	99.7	99.9
≥ 300	31.8	92.6	94.3	95.4	97.0	97.1	98.0	98.3	98.3	99.1	99.5	99.5	99.6	99.6	99.8	99.9
≥ 200	31.8	92.6	94.3	95.4	97.0	97.1	98.0	98.3	98.3	99.1	99.5	99.5	99.6	99.6	99.8	99.9
≥ 100	31.8	92.6	94.3	95.4	97.0	97.1	98.0	98.3	98.3	99.1	99.5	99.5	99.6	99.6	99.8	99.9
≥ 0	31.8	92.6	94.3	95.4	97.0	97.1	98.0	98.3	98.3	99.1	99.5	99.5	99.6	99.6	99.8	100.0

TOTAL NUMBER OF OBSERVATIONS 1480

USAF ETAC FORM JUL 64 0-14-5 (OL 1) PREVIOUS EDITIONS OF THIS FORM ARE OBSOLETE

DATA PROCESSING DIVISION
ETAC, USAF
ASHEVILLE, N. C. 28801

CEILING VERSUS VISIBILITY

43223 — STATION
KANGNUNG KOREA/ROK AFB K-18 — STATION NAME
52-67 — YEARS
JAN — MONTH

PERCENTAGE FREQUENCY OF OCCURRENCE
(FROM HOURLY OBSERVATIONS)

1900-1100 — HOURS (L.S.T.)

CEILING FEET	VISIBILITY (STATUTE MILES)															
	≥ 10	≥ 6	≥ 5	≥ 4	≥ 3	≥ 2½	≥ 2	≥ 1½	≥ 1¼	≥ 1	≥ ¾	≥ 5/8	≥ ½	≥ 5/16	≥ ¼	≥ 0
NO CEILING	44.3	65.9	66.4	66.5	66.5	66.5	66.5	66.5	66.5	66.5	66.5	66.5	66.5	66.5	66.5	66.5
≥ 20000	46.8	71.1	71.8	72.0	72.1	72.2	72.1	72.1	72.1	72.1	72.1	72.1	72.1	72.1	72.1	72.1
≥ 18000	47.0	71.6	72.3	72.4	72.5	72.5	72.6	72.6	72.6	72.6	72.6	72.6	72.6	72.6	72.6	72.6
≥ 16000	47.0	71.8	72.6	72.7	72.8	72.8	72.8	72.8	72.8	72.8	72.8	72.8	72.8	72.8	72.8	72.8
≥ 14000	48.1	74.2	75.1	75.2	75.3	75.3	75.3	75.3	75.3	75.3	75.3	75.3	75.3	75.3	75.3	75.3
≥ 12000	49.3	76.8	77.7	77.9	78.0	78.0	78.0	78.0	78.0	78.0	78.0	78.0	78.0	78.0	78.0	78.0
≥ 10000	50.2	78.9	79.7	80.0	80.1	80.1	80.2	80.2	80.2	80.2	80.2	80.2	80.2	80.2	80.2	80.2
≥ 9000	50.5	79.2	80.0	80.3	80.4	80.4	80.5	80.5	80.5	80.5	80.5	80.5	80.5	80.5	80.5	80.5
≥ 8000	51.1	80.9	81.3	81.6	81.7	81.7	81.8	81.8	81.8	81.8	81.8	81.8	81.8	81.8	81.8	81.8
≥ 7000	51.1	80.6	81.7	81.9	82.1	82.1	82.1	82.1	82.1	82.1	82.1	82.1	82.1	82.1	82.1	82.1
≥ 6000	51.5	81.9	82.9	83.2	83.3	83.3	83.4	83.4	83.4	83.4	83.4	83.4	83.4	83.4	83.4	83.4
≥ 5000	51.9	83.4	84.5	84.8	84.9	84.9	85.0	85.0	85.0	85.0	85.0	85.0	85.0	85.0	85.0	85.0
≥ 4500	51.9	84.1	85.3	85.6	85.8	85.9	86.0	86.0	86.0	86.0	86.0	86.0	86.0	86.0	86.0	86.0
≥ 4000	52.4	85.3	86.7	87.0	87.2	87.2	87.3	87.3	87.3	87.3	87.3	87.3	87.3	87.3	87.3	87.3
≥ 3500	52.8	86.6	88.1	88.4	88.8	88.8	88.8	88.8	88.8	88.9	88.9	88.9	88.9	88.9	88.9	88.9
≥ 3000	53.0	87.7	89.4	89.7	90.1	90.1	90.2	90.3	90.3	90.3	90.3	90.3	90.3	90.3	90.3	90.3
≥ 2500	53.4	89.5	91.3	91.7	92.2	92.3	92.3	92.4	92.4	92.7	92.7	92.7	92.7	92.7	92.7	92.7
≥ 2000	53.4	90.4	92.4	92.9	93.5	93.7	93.8	93.9	93.9	94.2	94.2	94.2	94.2	94.2	94.2	94.2
≥ 1800	53.4	90.4	92.4	92.9	93.7	93.8	93.9	94.0	94.0	94.3	94.4	94.4	94.4	94.4	94.4	94.4
≥ 1500	53.4	90.7	92.9	93.4	94.4	94.6	95.1	95.3	95.3	95.7	95.8	95.8	95.8	95.8	95.8	95.8
≥ 1200	53.4	90.8	93.1	93.6	94.8	94.9	95.6	96.0	96.0	96.6	96.8	96.8	97.0	97.0	97.0	97.1
≥ 1000	53.4	91.0	93.3	93.9	95.1	95.3	96.0	96.4	96.4	97.5	97.7	97.7	97.8	97.8	97.9	98.1
≥ 900	53.4	91.1	93.4	94.0	95.2	95.4	96.1	96.5	96.5	97.6	97.8	97.8	97.9	97.9	98.0	98.2
≥ 800	53.4	91.2	93.5	94.1	95.3	95.5	96.6	97.1	97.1	98.2	98.5	98.5	98.7	98.7	98.8	99.[illegible]
≥ 700	53.4	91.2	93.5	94.1	95.3	95.5	96.6	97.1	97.1	98.2	98.7	98.7	98.9	98.9	99.1	99.3
≥ 600	53.4	91.3	93.6	94.2	95.4	95.6	96.6	97.2	97.2	98.3	98.8	98.8	99.1	99.1	99.3	99.5
≥ 500	53.4	91.3	93.6	94.2	95.4	95.6	96.8	97.3	97.3	98.4	98.9	98.9	99.3	99.3	99.5	99.7
≥ 400	53.4	91.3	93.6	94.2	95.4	95.6	96.8	97.3	97.3	98.4	98.9	99.0	99.4	99.4	99.7	99.9
≥ 300	53.4	91.3	93.6	94.2	95.4	95.6	96.8	97.3	97.3	98.4	98.9	99.0	99.4	99.4	99.7	99.9
≥ 200	53.4	91.3	93.6	94.2	95.4	95.6	96.8	97.3	97.3	98.4	98.9	99.0	99.4	99.5	99.8	100.[illegible]
≥ 100	53.4	91.3	93.6	94.2	95.4	95.6	96.8	97.3	97.3	98.4	98.9	99.0	99.4	99.5	99.8	100.0
≥ 0	53.4	91.3	93.6	94.2	95.4	95.6	96.8	97.3	97.3	98.4	98.9	99.0	99.4	99.5	99.8	100.0

TOTAL NUMBER OF OBSERVATIONS 1488

USAF ETAC FORM JUL 64 0-14-5 (OL 1) PREVIOUS EDITIONS OF THIS FORM ARE OBSOLETE

DATA PROCESSING DIVISION
ETAC, USAF
ASHEVILLE, N. C. 28801

CEILING VERSUS VISIBILITY

43223 (STATION) KANGNUNG KOREA/ROK AFS K-18 (STATION NAME) 52-67 (YEARS) JAN (MONTH)

PERCENTAGE FREQUENCY OF OCCURRENCE
(FROM HOURLY OBSERVATIONS)

1200-1400 (HOURS - ST)

CEILING FEET	VISIBILITY STATUTE MILES															
	≥10	≥6	≥5	≥4	≥3	≥2	≥2	≥1½	≥1¼	≥1	≥¾	≥5/8	≥½	≥5/16	≥¼	≥0
NO CEILING	54.8	65.2	65.4	65.5	65.5	65.5	65.5	65.5	65.5	65.5	65.5	65.5	65.5	65.5	65.5	65.5
≥20000	69.3	71.8	72.0	72.0	72.1	72.1	72.2	72.2	72.2	72.2	72.2	72.2	72.2	72.2	72.2	72.2
≥18000	69.7	72.1	72.3	72.4	72.4	72.4	72.5	72.5	72.5	72.5	72.5	72.5	72.5	72.5	72.5	72.5
≥16000	69.9	72.4	72.6	72.7	72.8	72.8	72.8	72.8	72.8	72.8	72.8	72.8	72.8	72.8	72.8	72.8
≥14000	61.6	74.7	74.9	75.0	75.1	75.1	75.1	75.1	75.1	75.1	75.1	75.1	75.1	75.1	75.1	75.1
≥12000	62.6	76.6	76.8	76.9	76.9	76.9	77.0	77.0	77.0	77.0	77.0	77.0	77.0	77.0	77.0	77.0
≥10000	64.1	79.2	79.4	79.5	79.6	79.6	79.6	79.6	79.6	79.6	79.6	79.6	79.6	79.6	79.6	79.6
≥9000	64.5	79.8	80.0	80.0	80.1	80.1	80.2	80.2	80.2	80.2	80.2	80.2	80.2	80.2	80.2	80.2
≥8000	65.5	81.5	81.7	81.8	81.9	81.9	81.9	81.9	81.9	81.9	81.9	81.9	81.9	81.9	81.9	81.9
≥7000	65.5	82.2	82.4	82.5	82.5	82.5	82.6	82.6	82.6	82.6	82.6	82.6	82.6	82.6	82.6	82.6
≥6000	65.7	83.1	83.3	83.3	83.4	83.4	83.5	83.5	83.5	83.5	83.5	83.5	83.5	83.5	83.5	83.5
≥5000	66.3	84.0	84.2	84.3	84.3	84.3	84.4	84.4	84.4	84.4	84.4	84.4	84.4	84.4	84.4	84.4
≥4500	66.7	84.7	84.9	84.9	85.0	85.0	85.1	85.1	85.1	85.1	85.1	85.1	85.1	85.1	85.1	85.1
≥4000	68.1	87.4	87.6	87.7	87.8	87.8	87.8	87.8	87.8	87.8	87.8	87.8	87.8	87.8	87.8	87.8
≥3500	68.6	88.7	89.0	89.1	89.2	89.2	89.3	89.3	89.3	89.3	89.3	89.3	89.3	89.3	89.3	89.3
≥3000	69.0	90.1	90.4	90.5	90.7	90.7	90.9	90.9	90.9	91.0	91.0	91.0	91.0	91.0	91.0	91.0
≥2500	69.2	91.1	91.5	91.7	91.9	91.9	92.1	92.1	92.1	92.3	92.3	92.3	92.3	92.3	92.3	92.3
≥2000	69.2	92.3	92.9	93.2	93.7	93.7	93.9	94.2	94.2	94.4	94.4	94.4	94.4	94.4	94.4	94.4
≥1800	69.2	92.3	92.9	93.2	93.7	93.7	93.9	94.2	94.2	94.4	94.4	94.4	94.4	94.4	94.4	94.4
≥1500	69.2	92.5	93.1	93.6	94.4	94.4	94.9	95.4	95.4	95.9	96.0	96.0	96.0	96.0	96.0	96.0
≥1200	69.2	92.7	93.4	94.0	94.7	94.8	95.2	95.7	95.7	96.6	96.7	96.7	96.7	96.7	96.7	96.8
≥1000	69.2	92.9	93.5	94.1	94.9	95.0	95.8	96.2	96.3	97.8	98.1	98.1	98.1	98.1	98.1	98.2
≥900	69.2	92.9	93.6	94.2	95.0	95.0	95.8	96.3	96.4	97.9	98.2	98.2	98.3	98.3	98.3	98.5
≥800	69.2	92.9	93.6	94.2	95.0	95.0	96.0	96.5	96.6	98.1	98.4	98.4	98.5	98.5	98.5	98.7
≥700	69.2	92.9	93.7	94.2	95.0	95.1	96.3	96.8	96.8	98.4	98.7	98.7	98.7	98.7	98.7	98.9
≥600	69.2	92.9	93.7	94.2	95.0	95.1	96.4	96.9	97.0	98.7	98.9	98.9	99.0	99.0	99.0	99.2
≥500	69.2	92.9	93.7	94.2	95.0	95.1	96.5	97.0	97.0	98.7	99.1	99.1	99.2	99.2	99.3	99.5
≥400	69.2	92.9	93.7	94.2	95.0	95.1	96.5	97.0	97.0	98.7	99.1	99.1	99.3	99.3	99.4	99.6
≥300	69.2	92.9	93.7	94.2	95.0	95.1	96.5	97.0	97.0	98.7	99.1	99.1	99.3	99.3	99.5	99.7
≥200	69.2	92.9	93.7	94.2	95.0	95.1	96.5	97.0	97.0	98.7	99.1	99.1	99.3	99.3	99.5	99.7
≥100	69.2	92.9	93.7	94.2	95.0	95.1	96.5	97.0	97.0	98.7	99.1	99.1	99.3	99.3	99.5	99.7
≥0	69.2	92.9	93.7	94.2	95.0	95.1	96.5	97.0	97.0	98.7	99.1	99.1	99.3	99.3	99.6	100.0

TOTAL NUMBER OF OBSERVATIONS 1428

USAF ETAC FORM JUL 64 0-14-5 (OL 1) PREVIOUS EDITIONS OF THIS FORM ARE OBSOLETE

DATA PROCESSING DIVISION
ETAC, USAF
ASHEVILLE, N. C. 28801

CEILING VERSUS VISIBILITY

4 2 3 — YEARS | KANGNEUNG KOREA/PEK AFS X-1 — STATION NAME | 7 — YEARS | JAN — MONTH

PERCENTAGE FREQUENCY OF OCCURRENCE
(FROM HOURLY OBSERVATIONS)

HOURS (LST) [illegible]

CEILING FEET	VISIBILITY (STATUTE MILES) ≥10	≥6	≥5	≥4	≥3	≥2½	≥2	≥1½	≥1¼	≥1	≥¾	≥5/8	≥½	≥5/16	≥¼	≥0
NO CEILING	49.9	63.2	63.3	63.3	63.3	63.3	63.3	63.3	63.3	63.3	63.3	63.3	63.3	63.3	63.3	63.3
≥ 20000	65.9	72.2	72.4	72.4	72.4	72.4	72.4	72.4	72.4	72.4	72.4	72.4	72.4	72.4	72.4	72.4
≥ 18000	66.4	72.7	72.9	72.9	72.9	72.9	72.9	72.9	72.9	72.9	72.9	72.9	72.9	72.9	72.9	72.9
≥ 16000	66.8	73.3	73.4	73.4	73.4	73.4	73.4	73.4	73.4	73.4	73.4	73.4	73.4	73.4	73.4	73.4
≥ 14000	68.3	75.2	75.4	75.4	75.4	75.4	75.4	75.4	75.4	75.4	75.4	75.4	75.4	75.4	75.4	75.4
≥ 12000	69.[illegible]	76.8	77.0	77.0	77.[illegible]	77.[illegible]	77.0	77.0	77.0	77.0	77.0	77.0	77.0	77.0	77.0	77.[illegible]
≥ 10000	69.3	79.6	79.8	79.8	79.8	79.8	79.8	79.8	79.8	79.8	79.8	79.8	79.8	79.8	79.8	79.[illegible]
≥ 9000	69.6	79.8	80.0	80.0	80.0	80.0	80.0	80.0	80.0	80.0	80.0	80.0	80.0	80.0	80.0	80.0
≥ 8000	81.4	80.8	81.0	81.0	81.0	81.0	81.0	81.0	81.0	81.0	81.0	81.0	81.0	81.0	81.0	81.[illegible]
≥ 7000	81.8	81.4	81.6	81.6	81.6	81.6	81.6	81.6	81.6	81.6	81.6	81.6	81.6	81.6	81.6	81.6
≥ 6000	82.[illegible]	82.0	82.2	82.2	82.2	82.2	82.2	82.2	82.2	82.2	82.2	82.2	82.2	82.2	82.2	82.[illegible]
≥ 5000	82.8	82.9	83.1	83.1	83.1	83.1	83.1	83.1	83.1	83.1	83.1	83.1	83.1	83.1	83.1	83.1
≥ 4500	83.[illegible]	83.4	83.6	83.6	83.6	83.6	83.7	83.7	83.7	83.7	83.7	83.7	83.7	83.7	83.7	83.7
≥ 4000	84.2	85.7	86.0	86.0	86.0	86.0	86.1	86.1	86.1	86.1	86.1	86.1	86.1	86.1	86.1	86.1
≥ 3500	84.9	86.9	87.4	87.4	87.4	87.4	87.4	87.4	87.4	87.4	87.4	87.4	87.4	87.4	87.4	87.4
≥ 3000	85.2	88.8	89.3	89.3	89.3	89.3	89.4	89.4	89.4	89.4	89.4	89.4	89.4	89.4	89.4	89.4
≥ 2500	85.5	90.5	91.1	91.1	91.2	91.2	91.3	91.3	91.3	91.4	91.4	91.4	91.4	91.4	91.4	91.4
≥ 2000	85.9	91.5	92.1	92.3	92.5	92.5	92.7	92.9	92.9	93.2	93.2	93.2	93.2	93.2	93.2	93.[illegible]
≥ 1800	85.9	91.5	92.1	92.3	92.6	92.7	92.9	93.1	93.1	93.5	93.5	93.5	93.5	93.5	93.5	93.5
≥ 1500	85.9	91.8	92.5	92.7	93.2	93.3	93.9	94.2	94.2	95.0	95.1	95.1	95.2	95.2	95.2	95.[illegible]
≥ 1200	85.9	91.9	92.7	93.1	93.9	94.0	94.6	94.8	94.8	95.8	95.9	95.9	96.0	96.0	96.0	96.[illegible]
≥ 1000	85.9	91.9	92.9	93.4	94.3	94.4	95.0	95.4	95.5	97.1	97.4	97.4	97.6	97.6	97.8	97.[illegible]
≥ 900	85.9	91.9	92.9	93.4	94.4	94.6	95.4	95.9	96.0	97.6	97.8	97.8	98.1	98.1	98.3	98.3
≥ 800	85.9	91.9	93.0	93.5	94.5	94.8	95.5	96.0	96.1	97.8	98.1	98.1	98.4	98.4	98.7	98.7
≥ 700	85.9	91.9	93.1	93.6	94.6	94.9	95.7	96.3	96.4	98.1	98.5	98.5	98.8	98.8	99.1	99.1
≥ 600	85.9	91.9	93.1	93.6	94.6	94.9	95.9	96.5	96.[illegible]	98.4	98.7	98.8	99.1	99.1	99.3	99.3
≥ 500	85.9	91.9	93.1	93.6	94.6	94.9	96.0	96.6	96.7	98.7	99.0	99.1	99.3	99.3	99.6	99.6
≥ 400	85.9	91.9	93.1	93.6	94.6	94.9	96.0	96.6	96.7	98.7	99.0	99.1	99.5	99.5	99.7	99.7
≥ 300	85.9	91.9	93.1	93.6	94.6	94.9	96.0	96.6	96.7	98.7	99.0	99.1	99.5	99.5	99.8	99.8
≥ 200	85.9	91.9	93.1	93.6	94.6	94.9	96.0	96.6	96.7	98.7	99.0	99.1	99.5	99.5	100.0	100.0
≥ 100	85.9	91.9	93.1	93.6	94.6	94.9	96.0	96.6	96.7	98.7	99.0	99.1	99.5	99.5	100.0	100.0
≥ 0	85.9	91.9	93.1	93.6	94.6	94.9	96.0	96.6	96.7	98.7	99.0	99.1	99.5	99.5	100.0	100.0

TOTAL NUMBER OF OBSERVATIONS 1468

USAF ETAC FORM JUL 64 0-14-5(OL 1) PREVIOUS EDITIONS OF THIS FORM ARE OBSOLETE

DATA PROCESSING DIVISION
ETAC, USAF
ASHEVILLE, N. C. 28801

CEILING VERSUS VISIBILITY

43263 KANGNUNG KOREA/KOK AFS K-18 (STATION NAME) 52-67 (YEARS) JA (MONTH)

PERCENTAGE FREQUENCY OF OCCURRENCE
(FROM HOURLY OBSERVATIONS)

1500- (HOURS L.S.)

CEILING FEET	VISIBILITY STATUTE MILES															
	≥10	≥6	≥5	≥4	≥3	≥2½	≥2	≥1½	≥1¼	≥1	≥¾	≥5/8	≥½	≥5/16	≥¼	≥0
[illegible]	80.[illegible]	67.1	67.5	67.7	67.7	67.7	67.7	67.7	67.7	67.7	67.7	67.7	67.7	67.7	67.7	67.7
≥ [illegible]	81.3	73.2	73.8	73.9	74.0	74.0	74.0	74.0	74.0	74.0	74.0	74.0	74.0	74.0	74.0	74.0
≥ 18000	81.3	73.4	74.0	74.1	74.2	74.2	74.2	74.2	74.2	74.2	74.2	74.2	74.2	74.2	74.2	74.2
≥ 15000	81.7	74.1	74.7	74.8	74.9	74.9	74.9	74.9	74.9	74.9	74.9	74.9	74.9	74.9	74.9	74.9
≥ 14000	82.3	75.1	75.7	75.9	75.9	75.9	75.9	75.9	75.9	75.9	75.9	75.9	75.9	75.9	75.9	75.9
≥ 12000	82.7	76.3	76.9	77.0	77.1	77.1	77.1	77.1	77.1	77.1	77.1	77.1	77.1	77.1	77.1	77.1
≥ 10000	83.8	78.5	79.1	79.2	79.3	79.3	79.3	79.3	79.3	79.3	79.3	79.3	79.3	79.3	79.3	79.3
≥ 9000	84.2	78.7	79.3	79.4	79.5	79.5	79.5	79.5	79.5	79.5	79.5	79.5	79.5	79.5	79.5	79.5
≥ 8000	84.6	80.2	80.8	80.9	81.0	81.0	81.0	81.0	81.0	81.0	81.0	81.0	81.0	81.0	81.0	81.0
≥ 7000	84.7	80.6	81.2	81.3	81.4	81.4	81.4	81.4	81.4	81.4	81.4	81.4	81.4	81.4	81.4	81.4
≥ 6000	84.9	81.0	81.7	81.8	81.9	81.9	81.9	81.9	81.9	81.9	81.9	81.9	81.9	81.9	81.9	81.9
≥ 5000	85.1	82.0	82.7	82.8	82.9	82.9	82.9	82.9	82.9	82.9	82.9	82.9	82.9	82.9	82.9	82.9
≥ 4500	85.4	82.5	83.1	83.3	83.3	83.3	83.3	83.3	83.3	83.3	83.3	83.3	83.3	83.3	83.3	83.3
≥ 4000	86.2	85.0	85.8	86.0	86.1	86.1	86.1	86.1	86.1	86.1	86.1	86.1	86.1	86.1	86.1	86.1
≥ 3500	86.6	85.8	86.6	86.7	86.8	86.8	86.8	86.8	86.8	86.8	86.8	86.8	86.8	86.8	86.8	86.8
≥ 3000	86.7	87.6	88.4	88.5	88.8	88.8	88.8	89.0	89.0	89.0	89.0	89.0	89.0	89.0	89.0	89.0
≥ 2500	86.8	90.0	90.8	91.0	91.4	91.4	91.5	91.7	91.7	91.7	91.7	91.7	91.7	91.7	91.7	91.7
≥ 2000	86.8	90.9	91.7	92.1	92.8	92.8	92.9	93.2	93.2	93.5	93.5	93.5	93.7	93.7	93.7	93.7
≥ 1800	86.8	90.9	91.8	92.2	92.9	92.9	93.1	93.3	93.3	93.8	93.8	93.8	94.0	94.0	94.0	94.0
≥ 1500	86.8	91.2	92.1	92.7	93.7	93.7	94.3	94.7	94.7	95.4	95.6	95.6	95.8	95.8	95.8	95.8
≥ 1200	86.8	91.6	92.7	93.5	94.6	94.6	95.4	95.9	95.9	96.8	97.0	97.0	97.3	97.3	97.4	97.4
≥ 1000	86.8	91.7	92.7	93.7	94.7	94.8	95.8	96.2	96.2	97.7	98.0	98.0	98.4	98.4	98.5	98.5
≥ 900	86.8	91.7	92.8	93.8	94.8	94.9	95.8	96.4	96.4	97.8	98.3	98.3	98.7	98.7	98.8	98.8
≥ 800	86.8	91.7	92.9	93.8	94.8	95.0	95.9	96.6	96.6	98.1	98.6	98.6	99.0	99.0	99.1	99.1
≥ 700	86.8	91.8	92.9	93.9	95.0	95.1	96.0	96.7	96.7	98.3	98.7	98.7	99.2	99.2	99.3	99.3
≥ 600	86.8	91.8	92.9	93.9	95.0	95.1	96.0	96.7	96.7	98.3	98.8	98.8	99.3	99.3	99.3	99.4
≥ 500	86.8	91.8	92.9	93.9	95.0	95.1	96.0	96.7	96.7	98.5	99.0	99.0	99.6	99.6	99.9	99.9
≥ 400	86.8	91.8	92.9	93.9	95.0	95.1	96.0	96.7	96.7	98.5	99.0	99.0	99.6	99.6	99.9	99.9
≥ 300	86.8	91.8	92.9	93.9	95.0	95.1	96.0	96.7	96.7	98.5	99.0	99.0	99.6	99.6	99.9	99.9
≥ 200	86.8	91.8	92.9	93.9	95.0	95.1	96.0	96.7	96.7	98.5	99.0	99.0	99.6	99.6	99.9	100.0
≥ 100	86.8	91.8	92.9	93.9	95.0	95.1	96.0	96.7	96.7	98.5	99.0	99.0	99.6	99.6	99.9	100.0
≥ 0	86.8	91.8	92.9	93.9	95.0	95.1	96.0	96.7	96.7	98.5	99.0	99.0	99.6	99.6	99.9	100.0

TOTAL NUMBER OF OBSERVATIONS 1488

USAF ETAC FORM JUL 64 0-14-5 (OL 1) PREVIOUS EDITIONS OF THIS FORM ARE OBSOLETE

DATA PROCESSING DIVISION
ETAC, USAF
ASHEVILLE, N. C. 28801

CEILING VERSUS VISIBILITY

STATION	STATION NAME	YEARS	MONTH
48223	KANGNEUNG KOREA/REP AFS K-18	5[illegible]-67	JAN

HOURS (LST) 2100-2300

PERCENTAGE FREQUENCY OF OCCURRENCE
(FROM HOURLY OBSERVATIONS)

CEILING FEET	VISIBILITY (STATUTE MILES)															
	≥ 10	≥ 6	≥ 5	≥ 4	≥ 3	≥ 2½	≥ 2	≥ 1½	≥ 1¼	≥ 1	≥ ¾	≥ 5/8	≥ ½	≥ 5/16	≥ ¼	≥ 0
NO CEILING	26.	72.6	72.9	73.1	73.1	73.1	73.1	73.1	73.1	73.1	73.1	73.1	73.1	73.1	73.1	73.1
≥ 20000	27.2	76.9	77.2	77.4	77.4	77.4	77.4	77.4	77.4	77.4	77.4	77.4	77.4	77.4	77.4	77.4
≥ 18000	27.2	77.1	77.3	77.5	77.5	77.5	77.5	77.5	77.5	77.5	77.5	77.5	77.5	77.5	77.5	77.5
≥ 16000	27.3	77.1	77.4	77.6	77.6	77.6	77.6	77.6	77.6	77.6	77.6	77.6	77.6	77.6	77.6	77.6
≥ 14000	27.7	78.4	78.7	78.9	78.9	78.9	78.9	78.9	78.9	78.9	78.9	78.9	78.9	78.9	78.9	78.9
≥ 12000	28.0	79.8	80.1	80.3	80.3	80.3	80.3	80.3	80.3	80.3	80.3	80.3	80.3	80.3	80.3	80.3
≥ 10000	28.8	81.5	81.8	82.0	82.0	82.0	82.0	82.0	82.0	82.0	82.0	82.0	82.0	82.0	82.0	82.0
≥ 9000	28.9	81.6	81.9	82.1	82.1	82.1	82.1	82.1	82.1	82.1	82.1	82.1	82.1	82.1	82.1	82.1
≥ 8000	29.4	82.4	82.7	82.9	82.9	82.9	82.9	82.9	82.9	82.9	82.9	82.9	82.9	82.9	82.9	82.9
≥ 7000	29.9	82.9	83.3	83.5	83.5	83.5	83.5	83.5	83.5	83.5	83.5	83.5	83.5	83.5	83.5	83.5
≥ 6000	30.2	83.2	83.5	83.7	83.7	83.7	83.7	83.7	83.7	83.7	83.7	83.7	83.7	83.7	83.7	83.7
≥ 5000	30.2	84.3	84.7	84.9	84.9	84.9	84.9	84.9	84.9	84.9	84.9	84.9	84.9	84.9	84.9	84.9
≥ 4500	30.5	84.9	85.2	85.4	85.5	85.5	85.5	85.5	85.5	85.5	85.5	85.5	85.5	85.5	85.5	85.5
≥ 4000	31.0	86.8	87.1	87.3	87.4	87.4	87.4	87.4	87.4	87.4	87.4	87.4	87.4	87.4	87.4	87.4
≥ 3500	31.3	87.9	88.2	88.4	88.5	88.5	88.5	88.5	88.5	88.5	88.5	88.5	88.5	88.5	88.5	88.5
≥ 3000	31.3	89.2	89.6	89.9	90.1	90.1	90.1	90.2	90.2	90.2	90.2	90.2	90.2	90.2	90.2	90.2
≥ 2500	31.3	91.2	91.6	91.9	92.3	92.3	92.7	92.8	92.8	92.8	92.8	92.8	92.8	92.8	92.8	92.8
≥ 2000	31.3	92.0	92.4	93.0	93.5	93.5	94.3	94.4	94.4	94.8	94.8	94.8	94.8	94.8	94.8	94.8
≥ 1800	31.3	92.3	92.8	93.5	94.0	94.0	94.8	95.0	95.0	95.3	95.3	95.3	95.3	95.3	95.3	95.3
≥ 1500	31.3	92.6	93.2	94.0	94.7	94.7	96.0	96.2	96.2	96.9	96.9	96.9	96.9	96.9	96.9	96.9
≥ 1200	31.3	92.8	93.4	94.4	95.6	95.7	97.4	97.6	97.6	98.4	98.4	98.4	98.4	98.4	98.4	98.4
≥ 1000	31.3	92.8	93.4	94.4	95.8	95.8	97.7	98.1	98.1	99.1	99.1	99.1	99.2	99.2	99.2	99.2
≥ 900	31.3	92.9	93.5	94.4	95.8	95.9	97.8	98.3	98.3	99.3	99.3	99.3	99.3	99.3	99.3	99.3
≥ 800	31.3	92.9	93.5	94.4	95.8	95.9	98.0	98.4	98.4	99.4	99.4	99.4	99.5	99.5	99.6	99.6
≥ 700	31.3	92.9	93.5	94.4	95.8	95.9	98.0	98.4	98.4	99.5	99.5	99.5	99.6	99.6	99.7	99.7
≥ 600	31.3	92.9	93.5	94.4	95.8	95.9	98.0	98.4	98.4	99.5	99.5	99.5	99.6	99.6	99.7	99.7
≥ 500	31.3	92.9	93.5	94.4	95.8	95.9	98.0	98.4	98.4	99.5	99.5	99.5	99.7	99.7	99.9	99.9
≥ 400	31.3	92.9	93.5	94.4	95.8	95.9	98.0	98.4	98.4	99.5	99.5	99.5	99.7	99.7	99.9	99.9
≥ 300	31.3	92.9	93.5	94.4	95.8	95.9	98.0	98.4	98.4	99.5	99.5	99.5	99.7	99.7	99.9	100.0
≥ 200	31.3	92.9	93.5	94.4	95.8	95.9	98.0	98.4	98.4	99.5	99.5	99.5	99.7	99.7	99.9	100.0
≥ 100	31.3	92.9	93.5	94.4	95.8	95.9	98.0	98.4	98.4	99.5	99.5	99.5	99.7	99.7	99.9	100.0
≥ 0	31.3	92.9	93.5	94.4	95.8	95.9	98.0	98.4	98.4	99.5	99.5	99.5	99.7	99.7	99.9	100.0

TOTAL NUMBER OF OBSERVATIONS 1488

USAF ETAC FORM JUL 64 0-14-5 (OL 1) PREVIOUS EDITIONS OF THIS FORM ARE OBSOLETE

DATA PROCESSING DIVISION
ETAC, USAF
ASHEVILLE, N. C. 28801

CEILING VERSUS VISIBILITY

43223 — STATION
KANGNENG KOREA/ROK AFS K-18 — STATION NAME
52-67 — YEARS
F[illegible] — MONTH
[illegible] — HOURS (L.S.T.)

PERCENTAGE FREQUENCY OF OCCURRENCE (FROM HOURLY OBSERVATIONS)

CEILING FEET	VISIBILITY STATUTE MILES															
	≥ 10	≥ 6	≥ 5	≥ 4	≥ 3	≥ 2½	≥ 2	≥ 1½	≥ 1¼	≥ 1	≥ ¾	≥ 5/8	≥ ½	≥ 5/16	≥ ¼	≥ 0
NO CEILING	25.1	69.4	69.7	70.[illegible]	70.[illegible]	70.0	70.0	70.0	70.0	70.0	70.0	70.0	70.0	70.[illegible]	70.0	70.[illegible]
≥ 20000	26.5	74.1	74.4	74.7	74.7	74.7	74.7	74.7	74.7	74.7	74.7	74.7	74.7	74.7	74.7	74.7
≥ 18000	26.5	74.2	74.5	74.6	74.8	74.8	74.8	74.8	74.8	74.8	74.8	74.8	74.8	74.8	74.8	74.8
≥ 16000	26.7	74.3	74.6	74.9	74.9	74.9	74.9	74.9	74.9	74.9	74.9	74.9	74.9	74.9	74.9	74.9
≥ 14000	27.1	75.3	75.6	75.9	75.9	75.9	75.9	75.9	75.9	75.9	75.9	75.9	75.9	75.9	75.9	75.9
≥ 12000	27.4	76.2	76.5	76.8	76.8	76.8	76.8	76.8	76.8	76.8	76.8	76.8	76.8	76.8	76.8	76.8
≥ 10000	27.8	77.4	77.7	77.9	77.9	77.9	77.9	77.9	77.9	77.9	77.9	77.9	77.9	77.9	77.9	77.9
≥ 9000	27.9	77.4	77.7	78.0	78.0	78.0	78.0	78.0	78.0	78.0	78.0	78.0	78.0	78.0	78.0	78.0
≥ 8000	28.2	77.9	78.2	78.5	78.5	78.5	78.5	78.5	78.5	78.5	78.5	78.5	78.5	78.5	78.5	78.5
≥ 7000	28.7	78.5	78.8	79.1	79.1	79.1	79.1	79.1	79.1	79.1	79.1	79.1	79.1	79.1	79.1	79.1
≥ 6000	28.7	78.7	79.0	79.3	79.3	79.3	79.3	79.3	79.3	79.3	79.3	79.3	79.3	79.3	79.3	79.3
≥ 5000	28.8	79.9	80.2	80.5	80.5	80.5	80.5	80.5	80.5	80.5	80.5	80.5	80.5	80.5	80.5	80.5
≥ 4500	29.0	80.4	80.7	81.0	81.0	81.0	81.0	81.0	81.0	81.0	81.0	81.0	81.0	81.0	81.0	81.[illegible]
≥ 4000	29.1	81.3	81.6	81.9	81.9	81.9	81.9	81.9	81.9	81.9	81.9	81.9	81.9	81.9	81.9	81.9
≥ 3500	29.5	82.1	82.4	82.9	83.0	83.0	83.0	83.0	83.0	83.0	83.0	83.0	83.0	83.0	83.0	83.0
≥ 3000	29.6	83.8	84.2	84.9	85.0	85.0	85.2	85.2	85.2	85.2	85.2	85.2	85.2	85.2	85.2	85.2
≥ 2500	29.6	86.2	86.9	87.5	87.8	87.8	88.1	88.1	88.1	88.1	88.1	88.1	88.1	88.1	88.1	88.1
≥ 2000	29.6	86.9	87.8	88.8	89.0	89.0	89.5	89.6	89.6	89.7	89.7	89.7	89.7	89.7	89.7	89.7
≥ 1800	29.6	87.0	88.1	89.5	89.8	89.8	90.4	90.6	90.6	90.7	90.7	90.7	90.8	90.8	90.8	90.8
≥ 1500	29.6	87.1	88.3	90.1	90.9	90.9	92.0	92.3	92.3	93.0	93.1	93.1	93.2	93.2	93.2	93.2
≥ 1200	29.7	87.2	88.6	90.8	91.6	91.6	93.1	93.7	93.7	94.4	94.5	94.5	94.6	94.6	94.6	94.6
≥ 1000	29.7	87.3	88.7	91.2	92.0	92.0	94.0	94.9	94.9	96.4	96.7	96.7	97.0	97.0	97.0	97.0
≥ 900	29.7	87.3	88.7	91.2	92.2	92.2	94.2	95.1	95.1	96.5	96.8	96.8	97.1	97.1	97.1	97.1
≥ 800	29.7	87.3	88.7	91.2	92.5	92.5	94.8	95.7	95.7	97.3	97.7	97.7	98.0	98.0	98.1	98.1
≥ 700	29.7	87.3	88.7	91.2	92.6	92.6	94.8	95.9	95.9	97.7	98.1	98.1	98.4	98.4	98.6	98.6
≥ 600	29.7	87.3	88.7	91.2	92.6	92.6	94.9	95.9	95.9	97.8	98.2	98.2	98.6	98.6	98.8	98.8
≥ 500	29.7	87.3	88.7	91.2	92.6	92.6	95.0	96.0	96.0	97.9	98.3	98.3	98.7	98.7	98.9	98.9
≥ 400	29.7	87.3	88.7	91.2	92.6	92.6	95.1	96.2	96.2	98.1	98.5	98.5	99.0	99.0	99.3	99.3
≥ 300	29.7	87.3	88.7	91.2	92.6	92.6	95.1	96.2	96.2	98.2	98.6	98.6	99.2	99.3	99.6	99.8
≥ 200	29.7	87.3	88.7	91.2	92.6	92.6	95.1	96.2	96.2	98.2	98.6	98.6	99.2	99.3	99.6	99.8
≥ 100	29.7	87.3	88.7	91.2	92.6	92.6	95.1	96.2	96.2	98.2	98.6	98.6	99.2	99.3	99.6	99.8
≥ 0	29.7	87.3	88.7	91.2	92.6	92.6	95.1	96.2	96.2	98.2	98.6	98.6	99.2	99.3	99.6	100.0

TOTAL NUMBER OF OBSERVATIONS 1356

USAF ETAC FORM JUL 64 0-14-5 (OL 1) PREVIOUS EDITIONS OF THIS FORM ARE OBSOLETE

DATA PROCESSING DIVISION
ETAC, USAF
ASHEVILLE, N. C. 28801

CEILING VERSUS VISIBILITY

432 3 — KANGNUNG KOREA/ROK AFS K-18 — 52-67 — FEB

STATION NAME — YEARS — MONTH

PERCENTAGE FREQUENCY OF OCCURRENCE
(FROM HOURLY OBSERVATIONS)

0300-[illegible]

HOURS

CEILING (FEET)	VISIBILITY STATUTE MILES ≥10	≥6	≥5	≥4	≥3	≥2½	≥2	≥1½	≥1¼	≥1	≥¾	≥5/8	≥½	≥3/16	≥¼	≥0
NO CEILING	24.5	69.8	69.9	70.0	70.0	70.0	70.0	70.0	70.0	70.0	70.0	70.0	70.0	70.0	70.0	70.0
≥ 20000	25.7	73.3	73.5	73.5	73.5	73.5	73.5	73.5	73.5	73.5	73.5	73.5	73.5	73.5	73.5	73.5
≥ 15000	25.7	73.3	73.5	73.5	73.5	73.5	73.5	73.5	73.5	73.5	73.5	73.5	73.5	73.5	73.5	73.5
≥ 14000	25.8	73.5	73.6	73.7	73.7	73.7	73.7	73.7	73.7	73.7	73.7	73.7	73.7	73.7	73.7	73.7
≥ 12000	26.4	74.8	74.9	75.0	75.0	75.0	75.0	75.0	75.0	75.0	75.0	75.0	75.0	75.0	75.0	75.0
≥ 10000	26.4	75.8	76.0	76.0	76.0	76.0	76.0	76.0	76.0	76.0	76.0	76.0	76.0	76.0	76.0	76.0
≥ 9000	27.0	76.8	77.0	77.1	77.1	77.1	77.1	77.1	77.1	77.1	77.1	77.1	77.1	77.1	77.1	77.1
≥ 8000	27.1	76.9	77.1	77.1	77.1	77.1	77.1	77.1	77.1	77.1	77.1	77.1	77.1	77.1	77.1	77.1
≥ 7000	27.4	77.5	77.7	77.7	77.7	77.7	77.7	77.7	77.7	77.7	77.7	77.7	77.7	77.7	77.7	77.7
≥ 6000	27.4	77.5	77.7	77.7	77.7	77.7	77.7	77.7	77.7	77.7	77.7	77.7	77.7	77.7	77.7	77.7
≥ 5000	27.5	78.2	78.3	78.4	78.4	78.4	78.4	78.4	78.4	78.4	78.4	78.4	78.4	78.4	78.4	78.4
≥ 4500	27.7	79.4	79.6	79.6	79.6	79.6	79.6	79.6	79.6	79.6	79.6	79.6	79.6	79.6	79.6	79.6
≥ 4000	27.7	80.1	80.3	80.4	80.4	80.4	80.4	80.4	80.4	80.4	80.4	80.4	80.4	80.4	80.4	80.4
≥ 3500	27.9	81.0	81.4	81.6	81.6	81.6	81.6	81.6	81.6	81.6	81.6	81.6	81.6	81.6	81.6	81.6
≥ 3000	28.0	82.0	82.4	82.5	82.5	82.5	82.5	82.5	82.5	82.5	82.5	82.5	82.5	82.5	82.5	82.5
≥ 2500	28.2	84.1	84.6	85.0	85.0	85.0	85.2	85.2	85.2	85.2	85.2	85.2	85.2	85.2	85.2	85.2
≥ 2000	28.2	85.7	86.4	86.7	86.9	86.9	87.2	87.2	87.2	87.2	87.2	87.2	87.2	87.2	87.2	87.2
≥ 1800	28.2	87.2	88.3	88.7	89.2	89.2	89.8	89.8	89.8	90.0	90.0	90.0	90.0	90.0	90.0	90.0
≥ 1500	28.2	87.5	88.6	89.0	89.5	89.5	90.2	90.3	90.3	90.4	90.4	90.4	90.4	90.4	90.4	90.4
≥ 1200	28.3	87.7	89.1	89.8	91.2	91.3	92.6	92.8	92.8	93.0	93.1	93.1	93.1	93.1	93.1	93.1
≥ 1000	28.3	87.9	89.4	90.3	92.1	92.3	93.9	94.1	94.1	94.3	94.5	94.5	94.6	94.6	94.6	94.6
≥ 900	28.4	88.0	89.5	90.4	92.4	92.6	95.0	95.3	95.4	96.3	96.7	96.7	96.9	96.9	96.9	96.9
≥ 800	28.4	88.0	89.5	90.4	92.5	92.6	95.1	95.6	95.7	96.7	97.1	97.1	97.3	97.3	97.3	97.3
≥ 700	28.4	88.0	89.5	90.4	92.6	92.7	95.3	95.9	95.9	96.9	97.3	97.3	97.6	97.6	97.6	97.6
≥ 600	28.4	88.0	89.5	90.4	92.7	92.8	95.5	96.1	96.2	97.2	97.6	97.6	97.9	97.9	98.1	98.1
≥ 500	28.4	88.0	89.5	90.4	92.7	92.8	95.6	96.3	96.4	97.5	97.9	97.9	98.3	98.3	98.6	98.6
≥ 400	28.4	88.0	89.5	90.4	92.7	92.8	95.6	96.3	96.4	97.7	98.2	98.2	98.6	98.6	98.9	98.9
≥ 300	28.4	88.0	89.5	90.4	92.7	92.8	95.6	96.3	96.4	97.7	98.2	98.2	98.8	98.8	99.3	99.3
≥ 200	28.4	88.0	89.5	90.4	92.7	92.8	95.6	96.3	96.4	97.9	98.5	98.5	99.1	99.2	99.7	99.7
≥ 100	28.4	88.0	89.5	90.4	92.7	92.8	95.6	96.3	96.4	97.9	98.5	98.5	99.1	99.2	99.7	99.7
≥ 0	28.4	88.0	89.5	90.4	92.7	92.8	95.6	96.3	96.4	97.9	98.5	98.5	99.1	99.2	99.7	100.0

TOTAL NUMBER OF OBSERVATIONS 1356

USAF ETAC FORM JUL 64 0-14-5 (OL 1) PREVIOUS EDITIONS OF THIS FORM ARE OBSOLETE

DATA PROCESSING DIVISION
ETAC, USAF
ASHEVILLE, N. C. 28801

CEILING VERSUS VISIBILITY

43223 — STATION
KANGNUNG KOREA/ROK AFS K-18 — STATION NAME
59-67 — YEARS
FEB — MONTH
0600-1800 — HOURS (LST)

PERCENTAGE FREQUENCY OF OCCURRENCE
(FROM HOURLY OBSERVATIONS)

CEILING FEET	VISIBILITY (STATUTE MILES)															
	≥ 10	≥ 6	≥ 5	≥ 4	≥ 3	≥ 2½	≥ 2	≥ 1½	≥ 1¼	≥ 1	≥ ¾	≥ 5/8	≥ ½	≥ 5/16	≥ ¼	≥ 0
NO CEILING	65.9	63.6	63.8	63.9	63.9	63.9	63.9	63.9	63.9	64.0	64.0	64.0	64.1	64.1	64.1	64.1
≥ 20000	67.0	68.1	68.2	68.3	68.4	68.4	68.4	68.4	68.4	68.4	68.4	68.4	68.5	68.5	68.5	68.5
≥ 18000	67.1	68.3	68.4	68.5	68.6	68.6	68.6	68.6	68.6	68.7	68.7	68.7	68.7	68.7	68.7	68.7
≥ 16000	67.4	68.7	68.9	69.1	69.0	69.0	69.0	69.0	69.0	69.1	69.1	69.1	69.2	69.2	69.2	69.2
≥ 14000	68.4	70.1	70.3	70.4	70.4	70.4	70.4	70.4	70.4	70.5	70.5	70.5	70.6	70.6	70.6	70.6
≥ 12000	68.7	71.5	71.7	71.8	71.8	71.8	71.8	71.8	71.8	71.9	71.9	71.9	72.0	72.0	72.0	72.0
≥ 10000	68.9	72.3	72.4	72.5	72.6	72.6	72.6	72.6	72.6	72.6	72.6	72.6	72.7	72.7	72.7	72.7
≥ 9000	69.	72.3	72.5	72.6	72.6	72.6	72.6	72.6	72.6	72.7	72.7	72.7	72.8	72.8	72.8	72.8
≥ 8000	69.6	73.5	73.7	73.7	73.8	73.8	73.8	73.8	73.8	73.9	73.9	73.9	74.0	74.0	74.0	74.0
≥ 7000	70.1	74.0	74.2	74.3	74.3	74.3	74.3	74.3	74.3	74.4	74.4	74.4	74.5	74.5	74.5	74.5
≥ 6000	70.8	75.1	75.2	75.3	75.4	75.4	75.4	75.4	75.4	75.4	75.4	75.4	75.5	75.5	75.5	75.5
≥ 5000	71.2	76.5	76.8	76.9	77.0	77.0	77.0	77.0	77.0	77.1	77.1	77.1	77.1	77.1	77.1	77.1
≥ 4500	71.4	77.4	77.7	77.9	77.9	77.9	77.9	77.9	77.9	78.0	78.0	78.0	78.1	78.1	78.1	78.1
≥ 4000	71.9	79.1	79.4	79.7	79.9	79.9	79.9	79.9	79.9	80.0	80.0	80.0	80.1	80.1	80.1	80.1
≥ 3500	72.2	80.2	80.5	80.8	81.0	81.0	81.0	81.0	81.0	81.1	81.1	81.1	81.2	81.2	81.2	81.2
≥ 3000	72.5	82.3	82.9	83.5	83.8	83.8	83.8	83.8	83.8	83.9	83.9	83.9	84.0	84.0	84.0	84.0
≥ 2500	72.6	84.7	85.8	86.4	86.9	86.9	87.1	87.2	87.2	87.2	87.2	87.2	87.3	87.3	87.3	87.3
≥ 2000	72.6	86.1	87.6	88.6	89.3	89.3	89.6	89.8	89.8	90.0	90.0	90.0	90.0	90.0	90.0	90.0
≥ 1800	72.6	86.3	87.8	88.9	89.7	89.7	90.2	90.4	90.4	90.6	90.6	90.6	90.6	90.6	90.6	90.6
≥ 1500	72.6	86.9	88.9	90.1	91.8	92.0	92.9	93.4	93.4	93.8	93.8	93.8	94.0	94.0	94.0	94.0
≥ 1200	72.6	86.9	88.9	90.2	92.3	92.5	93.4	94.1	94.1	94.6	94.6	94.6	94.8	94.8	94.8	94.8
≥ 1000	72.6	87.0	89.0	90.6	93.0	93.1	94.5	95.3	95.3	96.5	96.7	96.7	97.0	97.0	97.0	97.0
≥ 900	72.6	87.0	89.0	90.6	93.0	93.1	94.6	95.4	95.4	96.7	96.8	96.8	97.1	97.1	97.1	97.1
≥ 800	72.6	87.0	89.0	90.6	93.0	93.1	94.8	95.7	95.7	97.1	97.3	97.3	97.7	97.7	97.7	97.7
≥ 700	72.6	87.0	89.0	90.6	93.0	93.1	94.8	95.9	95.9	97.3	97.6	97.6	98.1	98.1	98.1	98.1
≥ 600	72.6	87.0	89.0	90.7	93.1	93.2	94.8	96.2	96.2	97.6	97.9	97.9	98.5	98.5	98.7	98.7
≥ 500	72.6	87.0	89.0	90.7	93.1	93.2	94.8	96.2	96.2	97.6	98.1	98.1	98.7	98.8	99.3	99.3
≥ 400	72.6	87.0	89.0	90.7	93.1	93.2	94.8	96.2	96.2	97.6	98.2	98.2	98.9	99.0	99.6	99.6
≥ 300	72.6	87.0	89.0	90.7	93.1	93.2	94.9	96.2	96.2	97.7	98.3	98.3	99.1	99.3	99.9	99.9
≥ 200	72.6	87.0	89.0	90.7	93.1	93.2	94.9	96.2	96.2	97.7	98.3	98.3	99.1	99.3	99.9	99.9
≥ 100	72.6	87.0	89.0	90.7	93.1	93.2	94.9	96.2	96.2	97.7	98.3	98.3	99.1	99.3	99.9	99.9
≥ 0	72.6	87.0	89.0	90.7	93.1	93.2	94.9	96.2	96.2	97.7	98.3	98.3	99.1	99.3	99.9	100.0

TOTAL NUMBER OF OBSERVATIONS 1356

USAF ETAC FORM JUL 64 0-14-5 (OL 1) PREVIOUS EDITIONS OF THIS FORM ARE OBSOLETE

DATA PROCESSING DIVISION
ETAC, USAF
ASHEVILLE, N. C. 28801

CEILING VERSUS VISIBILITY

43223 — STATION — KANGNUNG KOREA/ROK AFS K-18 — STATION NAME — 52-57 — YEARS — FEB — MONTH

PERCENTAGE FREQUENCY OF OCCURRENCE
(FROM HOURLY OBSERVATIONS)

2900-1100 — HOURS (LST)

CEILING FEET	VISIBILITY STATUTE MILES ≥10	≥6	≥5	≥4	≥3	≥2½	≥2	≥1½	≥1¼	≥1	≥¾	≥5/8	≥½	≥5/16	≥¼	≥0
[illegible]	39.7	57.2	57.3	57.4	57.4	57.4	57.4	57.4	57.4	57.4	57.4	57.4	57.4	57.4	57.6	57.6
[illegible]	42.7	63.7	64.0	64.1	64.1	64.1	64.1	64.1	64.1	64.1	64.1	64.1	64.2	64.2	64.3	64.3
≥ 18000	43.1	64.7	65.0	65.0	65.0	65.0	65.0	65.0	65.0	65.0	65.0	65.0	65.1	65.1	65.3	65.3
≥ [illegible]	43.3	65.0	65.3	65.3	65.3	65.3	65.3	65.3	65.3	65.3	65.3	65.3	65.4	65.4	65.6	65.6
≥ 14000	43.6	66.2	66.5	66.6	66.6	66.6	66.6	66.6	66.6	66.6	66.6	66.6	66.7	66.7	66.8	66.8
≥ 12000	44.2	68.1	68.4	68.4	68.4	68.4	68.4	68.4	68.4	68.4	68.4	68.4	68.5	68.5	68.7	68.7
≥ 10000	44.5	69.6	69.9	70.1	70.1	70.1	70.1	70.1	70.1	70.1	70.1	70.1	70.1	70.1	70.3	70.3
≥ 9000	44.5	69.8	70.1	70.2	70.2	70.2	70.2	70.2	70.2	70.2	70.2	70.2	70.3	70.3	70.4	70.4
≥ 8000	45.1	71.8	72.1	72.2	72.2	72.2	72.2	72.2	72.2	72.2	72.2	72.2	72.3	72.3	72.4	72.4
≥ 7000	45.7	72.5	72.8	72.9	72.9	72.9	72.9	72.9	72.9	72.9	72.9	72.9	73.0	73.0	73.2	73.2
≥ 6000	46.2	73.5	73.7	73.9	73.9	73.9	73.9	73.9	73.9	73.9	73.9	73.9	74.0	74.0	74.1	74.1
≥ 5000	47.0	75.4	75.7	75.8	75.8	75.8	75.8	75.9	75.9	75.9	75.9	75.9	76.0	76.0	76.1	76.1
≥ 4500	47.5	76.3	76.5	76.7	76.7	76.7	76.8	76.8	76.8	76.8	76.8	76.8	76.9	76.9	77.1	77.1
≥ 4000	49.0	79.1	79.5	79.7	79.7	79.7	79.8	79.9	79.9	79.9	79.9	79.9	79.9	79.9	80.1	80.1
≥ 3500	49.3	80.0	80.5	80.8	80.8	80.8	80.9	81.0	81.0	81.0	81.0	81.0	81.0	81.0	81.2	81.2
≥ 3000	49.6	82.2	83.0	83.5	83.7	83.7	83.8	83.9	83.9	84.0	84.0	84.0	84.1	84.1	84.2	84.2
≥ 2500	50.0	84.4	85.3	85.8	86.1	86.1	86.3	86.4	86.4	86.7	86.7	86.7	86.7	86.7	86.9	86.9
≥ 2000	50.1	85.3	86.4	87.1	87.6	87.6	88.0	88.1	88.1	88.5	88.5	88.5	88.6	88.6	88.8	88.8
≥ 1800	50.1	85.4	86.7	87.4	87.9	87.9	88.3	88.4	88.4	88.8	88.8	88.8	88.9	88.9	89.1	89.1
≥ 1500	50.1	85.5	87.1	88.1	88.9	89.0	89.8	90.3	90.3	91.2	91.3	91.3	91.6	91.6	91.7	91.7
≥ 1200	50.1	85.5	87.2	88.4	89.7	89.8	90.8	91.4	91.4	92.6	92.7	92.7	93.0	93.0	93.1	93.1
≥ 1000	50.1	85.5	87.2	88.6	90.0	90.1	91.7	92.5	92.6	94.5	95.1	95.1	95.5	95.5	95.6	95.6
≥ 900	50.1	85.5	87.2	88.6	90.1	90.2	91.8	92.8	92.9	94.9	95.6	95.6	96.2	96.2	96.3	96.3
≥ 800	50.1	85.5	87.2	88.7	90.3	90.4	92.0	93.4	93.4	95.6	96.5	96.5	97.1	97.1	97.2	97.2
≥ 700	50.1	85.6	87.3	88.8	90.6	90.6	92.3	93.7	93.8	96.1	97.0	97.0	97.7	97.7	97.9	97.9
≥ 600	50.1	85.6	87.3	88.8	90.6	90.6	92.3	93.7	93.8	96.2	97.1	97.1	98.4	98.4	98.8	98.8
≥ 500	50.1	85.6	87.3	88.8	90.6	90.6	92.3	94.0	94.0	96.5	97.6	97.6	98.9	99.0	99.6	99.6
≥ 400	50.1	85.6	87.3	88.8	90.6	90.6	92.3	94.0	94.0	96.5	97.6	97.6	99.0	99.0	99.7	99.8
≥ 300	50.1	85.6	87.3	88.8	90.6	90.6	92.3	94.0	94.0	96.5	97.6	97.6	99.0	99.1	99.8	99.9
≥ 200	50.1	85.6	87.3	88.8	90.6	90.6	92.3	94.0	94.0	96.5	97.6	97.6	99.0	99.1	99.9	100.0
≥ 100	50.1	85.6	87.3	88.8	90.6	90.6	92.3	94.0	94.0	96.5	97.6	97.6	99.0	99.1	99.9	100.0
≥ 0	50.1	85.6	87.3	88.8	90.6	90.6	92.3	94.0	94.0	96.5	97.6	97.6	99.0	99.1	99.9	100.0

TOTAL NUMBER OF OBSERVATIONS 1356

USAF ETAC FORM JUL 64 0-14-5 (OL 1) PREVIOUS EDITIONS OF THIS FORM ARE OBSOLETE

DATA PROCESSING DIVISION
ETAC, USAF
ASHEVILLE, N. C. 28801

CEILING VERSUS VISIBILITY

43223 — STATION
KANGNUNG KOREA/ROK AFS K-18 — STATION NAME
52-67 — YEARS
FEB — MONTH
1200-1400 — HOURS (L.S.T.)

PERCENTAGE FREQUENCY OF OCCURRENCE (FROM HOURLY OBSERVATIONS)

CEILING FEET	VISIBILITY (STATUTE MILES)															
	≥ 10	≥ 6	≥ 5	≥ 4	≥ 3	≥ 2½	≥ 2	≥ 1½	≥ 1¼	≥ 1	≥ ¾	≥ 5/8	≥ ½	≥ 5/16	≥ ¼	≥ 0
NO CEILING	56.3	55.8	56.1	56.1	56.1	56.1	56.1	56.1	56.1	56.1	56.3	56.3	56.3	56.3	56.3	56.3
≥ 20000	61.3	64.2	64.7	64.7	64.7	64.7	64.7	64.7	64.7	64.7	64.8	64.8	64.9	64.9	64.9	64.9
≥ 18000	61.9	64.7	65.3	65.3	65.3	65.3	65.3	65.3	65.3	65.3	65.4	65.4	65.5	65.5	65.5	65.5
≥ 16000	62.1	65.0	65.6	65.6	65.6	65.6	65.6	65.6	65.6	65.6	65.7	65.7	65.8	65.8	65.8	65.8
≥ 14000	62.8	66.7	67.3	67.3	67.3	67.3	67.3	67.3	67.3	67.3	67.4	67.4	67.5	67.5	67.5	67.5
≥ 12000	63.4	67.7	68.3	68.3	68.3	68.3	68.3	68.3	68.3	68.3	68.4	68.4	68.5	68.5	68.5	68.5
≥ 10000	64.3	69.2	69.8	69.8	69.8	69.8	69.8	69.8	69.8	69.8	70.0	70.0	70.1	70.1	70.1	70.1
≥ 9000	64.3	69.3	69.9	69.9	69.9	69.9	69.9	69.9	69.9	69.9	70.1	70.1	70.1	70.1	70.1	70.1
≥ 8000	65.2	71.3	71.9	71.9	71.9	71.9	71.9	71.9	71.9	71.9	72.1	72.1	72.1	72.1	72.1	72.1
≥ 7000	65.5	72.1	72.7	72.7	72.7	72.7	72.7	72.7	72.7	72.7	72.9	72.9	72.9	72.9	72.9	72.9
≥ 6000	65.8	72.9	73.5	73.5	73.5	73.5	73.5	73.5	73.5	73.5	73.6	73.6	73.7	73.7	73.7	73.7
≥ 5000	66.1	74.2	74.9	74.9	74.9	74.9	74.9	74.9	74.9	74.9	75.0	75.0	75.1	75.1	75.1	75.1
≥ 4500	66.9	75.2	75.9	75.9	75.9	75.9	75.9	75.9	75.9	75.9	76.0	76.0	76.1	76.1	76.1	76.1
≥ 4000	68.3	78.5	79.4	79.4	79.4	79.4	79.4	79.4	79.4	79.4	79.6	79.6	79.6	79.6	79.6	79.6
≥ 3500	68.9	79.9	80.8	80.8	80.8	80.8	80.8	80.8	80.8	80.8	81.0	81.0	81.0	81.0	81.0	81.0
≥ 3000	69.5	82.7	83.6	83.6	83.6	83.6	83.7	83.7	83.7	83.8	83.9	83.9	84.0	84.0	84.0	84.0
≥ 2500	70.4	85.8	86.7	87.2	87.2	87.2	87.5	87.5	87.5	87.7	87.8	87.8	87.9	87.9	87.9	87.9
≥ 2000	70.5	86.7	87.9	88.6	88.9	88.9	89.2	89.2	89.2	89.4	89.5	89.5	89.7	89.7	89.7	89.7
≥ 1800	70.5	86.7	87.9	88.7	88.9	88.9	89.3	89.3	89.3	89.5	89.6	89.6	89.7	89.7	89.8	89.8
≥ 1500	70.6	87.0	88.6	89.7	90.1	90.2	90.9	90.9	90.9	91.2	91.3	91.3	91.5	91.5	91.6	91.6
≥ 1200	70.7	87.2	88.9	90.3	90.9	90.9	91.8	92.0	92.0	92.4	92.6	92.6	92.8	92.8	92.8	92.8
≥ 1000	70.7	87.3	89.2	90.6	91.6	91.7	92.9	93.4	93.4	94.4	95.0	95.0	95.9	95.9	96.1	96.1
≥ 900	70.7	87.3	89.2	90.7	91.9	92.0	93.3	93.9	93.9	94.9	95.5	95.5	96.5	96.5	96.6	96.6
≥ 800	70.7	87.3	89.2	90.7	92.0	92.2	93.7	94.2	94.2	95.4	96.0	96.0	97.1	97.1	97.2	97.2
≥ 700	70.7	87.4	89.2	90.8	92.2	92.3	94.0	94.7	94.7	95.9	96.5	96.6	97.6	97.6	97.8	97.8
≥ 600	70.7	87.5	89.4	90.9	92.3	92.5	94.1	95.1	95.1	96.5	97.3	97.3	98.5	98.5	98.6	98.6
≥ 500	70.7	87.5	89.5	91.1	92.5	92.6	94.3	95.4	95.4	96.9	97.7	97.8	99.0	99.0	99.4	99.4
≥ 400	70.7	87.5	89.5	91.1	92.5	92.6	94.3	95.4	95.4	96.9	97.7	97.8	99.1	99.1	99.5	99.8
≥ 300	70.7	87.5	89.5	91.1	92.5	92.6	94.3	95.4	95.4	96.9	97.7	97.8	99.1	99.1	99.6	99.9
≥ 200	70.7	87.5	89.5	91.1	92.5	92.6	94.3	95.4	95.4	96.9	97.7	97.8	99.1	99.1	99.6	100.0
≥ 100	70.7	87.5	89.5	91.1	92.5	92.6	94.3	95.4	95.4	96.9	97.7	97.8	99.1	99.1	99.6	100.0
≥ 0	70.7	87.5	89.5	91.1	92.5	92.6	94.3	95.4	95.4	96.9	97.7	97.8	99.1	99.1	99.6	100.0

TOTAL NUMBER OF OBSERVATIONS 1356

USAF ETAC FORM JUL 64 0-14-5 (OL 1) PREVIOUS EDITIONS OF THIS FORM ARE OBSOLETE

DATA PROCESSING DIVISION
ETAC, USAF
ASHEVILLE, N. C. 28801

CEILING VERSUS VISIBILITY

43233 (STATION) KANGNEUNG KOREA/ROK AFS K-18 (STATION NAME) 57-67 (YEARS) FEB (MONTH)

PERCENTAGE FREQUENCY OF OCCURRENCE (FROM HOURLY OBSERVATIONS)

1500-1700 (HOURS L.S.T.)

CEILING FEET	VISIBILITY STATUTE MILES															
	≥10	≥6	≥5	≥4	≥3	≥2½	≥2	≥1½	≥1¼	≥1	≥¾	≥5/8	≥½	≥5/16	≥¼	≥0
NO CEILING	41.2	52.3	53.0	53.2	53.2	53.2	53.2	53.2	53.2	53.4	53.5	53.5	53.5	53.5	53.5	53.5
≥ 20000	46.5	59.7	60.5	60.7	60.7	60.7	60.7	60.7	60.7	60.8	60.9	60.9	60.9	60.9	60.9	60.9
≥ 15000	47.1	60.4	61.2	61.4	61.4	61.4	61.4	61.4	61.4	61.6	61.7	61.7	61.7	61.7	61.7	61.7
≥ 6000	47.1	60.7	61.5	61.7	61.7	61.7	61.7	61.7	61.7	61.9	61.9	61.9	61.9	61.9	61.9	61.9
≥ 14000	47.8	61.4	62.2	62.5	62.5	62.5	62.5	62.5	62.5	62.6	62.7	62.7	62.7	62.7	62.7	62.7
≥ 12000	48.[illegible]	62.7	63.5	63.7	63.7	63.7	63.7	63.7	63.7	63.9	63.9	63.9	63.9	63.9	63.9	63.9
≥ 10000	48.9	63.9	64.7	64.9	64.9	64.9	64.9	64.9	64.9	65.0	65.1	65.1	65.1	65.1	65.1	65.1
≥ 9000	49.5	64.5	65.3	65.6	65.6	65.6	65.6	65.6	65.6	65.7	65.8	65.8	65.8	65.8	65.8	65.8
≥ 8000	50.4	66.1	66.9	67.1	67.1	67.1	67.1	67.1	67.1	67.3	67.3	67.3	67.3	67.3	67.3	67.3
≥ 7000	50.9	66.8	67.6	67.8	67.8	67.8	67.8	67.8	67.8	68.0	68.1	68.1	68.1	68.1	68.1	68.1
≥ 6000	51.3	67.6	68.4	68.6	68.6	68.6	68.6	68.6	68.6	68.7	68.8	68.8	68.8	68.8	68.8	68.8
≥ 5000	51.6	68.9	69.7	69.9	69.9	69.9	69.9	69.9	69.9	70.1	70.1	70.1	70.1	70.1	70.1	70.1
≥ 4500	52.2	70.0	70.8	71.0	71.0	71.0	71.2	71.2	71.2	71.3	71.4	71.4	71.4	71.4	71.4	71.4
≥ 4000	54.2	73.2	74.3	74.5	74.5	74.5	74.6	74.6	74.6	74.9	74.9	74.9	74.9	74.9	74.9	74.9
≥ 3500	55.0	75.1	76.2	76.5	76.5	76.5	76.6	76.6	76.6	76.8	76.9	76.9	76.9	76.9	76.9	76.9
≥ 3000	56.3	79.4	80.8	81.3	81.3	81.3	81.5	81.5	81.5	81.8	81.9	81.9	81.9	81.9	81.9	81.9
≥ 2500	57.2	83.1	84.6	85.3	85.3	85.3	85.6	85.6	85.6	85.9	86.0	86.0	86.0	86.0	86.0	86.0
≥ 2000	57.5	85.1	86.7	87.9	88.2	88.2	88.6	88.6	88.6	89.0	89.1	89.1	89.1	89.1	89.1	89.1
≥ 1800	57.5	85.4	87.0	88.3	88.6	88.6	89.1	89.2	89.2	89.7	89.7	89.7	89.7	89.7	89.7	89.7
≥ 1500	57.5	85.8	87.5	89.2	89.5	89.5	90.3	90.6	90.6	91.1	91.3	91.3	91.4	91.4	91.4	91.4
≥ 1200	57.5	85.9	88.1	89.7	90.3	90.3	91.0	91.4	91.4	92.3	92.6	92.6	92.8	92.8	92.8	92.8
≥ 1000	57.5	86.1	88.7	90.6	91.6	91.6	92.4	92.9	92.9	94.8	95.7	95.7	96.1	96.1	96.2	96.2
≥ 900	57.5	86.1	88.7	90.6	91.7	91.7	92.5	93.0	93.0	94.9	95.9	95.9	96.2	96.2	96.3	96.3
≥ 800	57.5	86.1	88.7	90.6	91.7	91.7	92.7	93.3	93.3	95.2	96.3	96.3	96.9	96.9	97.0	97.0
≥ 700	57.5	86.1	88.7	90.6	91.9	91.9	93.0	93.6	93.7	95.6	96.8	96.8	97.5	97.5	97.6	97.6
≥ 600	57.5	86.1	88.7	90.7	92.0	92.0	93.1	93.7	93.9	96.2	97.5	97.5	98.4	98.4	98.6	98.6
≥ 500	57.5	86.1	88.7	90.7	92.0	92.0	93.2	94.0	94.1	96.4	97.8	97.8	99.1	99.1	99.6	99.6
≥ 400	57.5	86.1	88.7	90.7	92.0	92.0	93.2	94.0	94.1	96.4	97.8	97.8	99.1	99.2	99.8	99.8
≥ 300	57.5	86.1	88.7	90.7	92.0	92.0	93.2	94.0	94.1	96.4	97.8	97.8	99.1	99.2	99.8	99.8
≥ 200	57.5	86.1	88.7	90.7	92.0	92.0	93.2	94.0	94.1	96.4	97.9	97.9	99.2	99.3	99.9	99.9
≥ 100	57.5	86.1	88.7	90.7	92.0	92.0	93.2	94.0	94.1	96.4	97.9	97.9	99.2	99.3	99.9	100.0
≥ 0	57.5	86.1	88.7	90.7	92.0	92.0	93.2	94.0	94.1	96.4	97.9	97.9	99.2	99.3	99.9	100.0

TOTAL NUMBER OF OBSERVATIONS 1356

USAF ETAC FORM JUL 64 0-14-5 (OL 1) PREVIOUS EDITIONS OF THIS FORM ARE OBSOLETE

DATA PROCESSING DIVISION
ETAC, USAF
ASHEVILLE, N. C. 28801

CEILING VERSUS VISIBILITY

STATION	STATION NAME	YEARS	MONTH
43223	KANGNUNG KOREA/RCK AFS K-18	52-67	FEB

HOURS (L.S.T.) 1800-2300

PERCENTAGE FREQUENCY OF OCCURRENCE
(FROM HOURLY OBSERVATIONS)

CEILING FEET	VISIBILITY (STATUTE MILES)															
	≥ 10	≥ 6	≥ 5	≥ 4	≥ 3	≥ 2½	≥ 2	≥ 1½	≥ 1¼	≥ 1	≥ ¾	≥ 5/8	≥ ½	≥ 5/16	≥ ¼	≥ 0
NO CEILING	26.0	55.4	55.8	56.0	56.0	56.0	56.2	56.2	56.2	56.3	56.3	56.3	56.3	56.3	56.3	56.3
≥ 20000	28.0	61.3	61.7	61.9	61.9	61.9	62.1	62.1	62.1	62.2	62.2	62.2	62.2	62.2	62.2	62.2
≥ 18000	28.4	61.7	62.0	62.2	62.3	62.3	62.5	62.5	62.5	62.5	62.5	62.5	62.5	62.5	62.5	62.5
≥ 16000	28.4	62.1	62.5	62.7	62.8	62.8	62.9	62.9	62.9	63.0	63.0	63.0	63.0	63.0	63.0	63.0
≥ 14000	29.2	63.3	63.7	63.9	64.0	64.0	64.2	64.2	64.2	64.2	64.2	64.2	64.2	64.2	64.2	64.2
≥ 12000	29.8	64.6	65.0	65.2	65.3	65.3	65.4	65.4	65.4	65.5	65.5	65.5	65.5	65.5	65.5	65.5
≥ 10000	30.2	65.6	65.9	66.2	66.2	66.2	66.4	66.4	66.4	66.4	66.4	66.4	66.4	66.4	66.4	66.4
≥ 9000	30.7	66.0	66.4	66.6	66.7	66.7	66.8	66.8	66.8	66.9	66.9	66.9	66.9	66.9	66.9	66.9
≥ 8000	31.3	66.9	67.3	67.5	67.6	67.6	67.7	67.7	67.7	67.8	67.8	67.8	67.8	67.8	67.8	67.8
≥ 7000	31.9	67.8	68.2	68.5	68.6	68.6	68.7	68.7	68.7	68.9	68.9	68.9	68.9	68.9	68.9	68.9
≥ 6000	31.9	68.3	68.7	69.0	69.0	69.0	69.2	69.2	69.2	69.3	69.3	69.3	69.3	69.3	69.3	69.3
≥ 5000	32.9	69.6	70.0	70.3	70.4	70.4	70.5	70.5	70.5	70.6	70.6	70.6	70.7	70.7	70.7	70.7
≥ 4500	33.3	70.7	71.1	71.4	71.5	71.5	71.6	71.6	71.6	71.8	71.8	71.8	71.8	71.8	71.8	71.8
≥ 4000	35.0	73.6	74.0	74.3	74.4	74.4	74.6	74.6	74.6	74.7	74.7	74.7	74.8	74.8	74.8	74.8
≥ 3500	35.5	75.2	75.7	76.0	76.1	76.1	76.3	76.3	76.3	76.4	76.4	76.4	76.5	76.5	76.5	76.5
≥ 3000	36.1	79.5	80.4	81.0	81.2	81.2	81.3	81.3	81.3	81.6	81.6	81.6	81.6	81.6	81.6	81.6
≥ 2500	36.5	83.4	84.5	85.3	85.5	85.5	85.7	85.8	85.8	86.0	86.0	86.0	86.1	86.1	86.1	86.1
≥ 2000	36.6	85.0	86.3	87.2	87.5	87.6	88.0	88.1	88.1	88.4	88.4	88.4	88.6	88.6	88.6	88.6
≥ 1800	36.6	85.1	86.4	87.3	87.7	87.8	88.2	88.3	88.3	88.7	88.7	88.7	88.9	88.9	88.9	88.9
≥ 1500	36.6	85.6	87.0	88.3	89.0	89.2	90.0	90.2	90.2	91.1	91.2	91.2	91.3	91.3	91.3	91.3
≥ 1200	36.6	85.9	87.5	89.1	90.3	90.5	91.6	92.0	92.0	93.1	93.3	93.3	93.4	93.4	93.4	93.4
≥ 1000	36.6	85.9	87.8	89.5	90.7	90.9	92.4	93.0	93.0	94.9	95.1	95.1	95.8	95.8	95.9	95.9
≥ 900	36.6	85.9	87.8	89.5	90.9	91.1	92.7	93.4	93.4	95.4	95.6	95.6	96.3	96.3	96.5	96.5
≥ 800	36.6	85.9	87.8	89.5	90.9	91.1	92.8	93.7	93.7	95.7	96.1	96.1	97.1	97.1	97.2	97.2
≥ 700	36.6	85.9	87.8	89.5	90.9	91.1	92.8	93.7	93.7	95.9	96.2	96.2	97.4	97.4	97.6	97.6
≥ 600	36.6	85.9	87.8	89.5	90.9	91.1	93.1	94.1	94.1	96.2	96.6	96.6	97.9	97.9	98.2	98.2
≥ 500	36.6	85.9	87.8	89.5	90.9	91.1	93.1	94.2	94.2	96.3	96.8	96.8	98.4	98.4	98.8	98.9
≥ 400	36.6	85.9	87.8	89.5	90.9	91.1	93.1	94.2	94.2	96.3	96.8	96.9	98.5	98.6	99.1	99.2
≥ 300	36.6	85.9	87.8	89.5	90.9	91.1	93.1	94.2	94.2	96.3	96.8	96.9	98.7	98.7	99.3	99.5
≥ 200	36.6	85.9	87.8	89.5	90.9	91.1	93.1	94.2	94.2	96.4	96.9	97.0	98.8	98.9	99.5	99.8
≥ 100	36.6	85.9	87.8	89.5	90.9	91.1	93.1	94.2	94.2	96.4	96.9	97.0	98.8	98.9	99.5	99.8
≥ 0	36.6	85.9	87.8	89.5	90.9	91.1	93.1	94.2	94.2	96.4	96.9	97.0	98.8	98.9	99.5	100.0

TOTAL NUMBER OF OBSERVATIONS 1356

USAF ETAC FORM JUL 64 0-14-5 (OL 1) PREVIOUS EDITIONS OF THIS FORM ARE OBSOLETE

DATA PROCESSING DIVISION
ETAC, USAF
ASHEVILLE, N. C. 28801

CEILING VERSUS VISIBILITY

43223 (STATION) KANGNUNG KOREA/ROK AFS K-18 (STATION NAME) 52-67 (YEARS) FEB (MONTH)

PERCENTAGE FREQUENCY OF OCCURRENCE
(FROM HOURLY OBSERVATIONS)

2100-2300 (HOURS LST)

CEILING FEET	VISIBILITY (STATUTE MILES) ≥ 10	≥ 6	≥ 5	≥ 4	≥ 3	≥ 2½	≥ 2	≥ 1½	≥ 1¼	≥ 1	≥ ¾	≥ 5/8	≥ ½	≥ 5/16	≥ ¼	≥ 0
NO CEILING	24.9	64.6	65.0	65.3	65.5	65.5	65.5	65.5	65.5	65.5	65.5	65.5	65.5	65.5	65.5	65.5
≥ 20000	25.7	69.2	69.7	70.0	70.1	70.1	70.1	70.1	70.1	70.1	70.1	70.1	70.1	70.1	70.1	70.1
≥ 18000	25.7	69.3	69.8	70.1	70.2	70.2	70.2	70.2	70.2	70.2	70.2	70.2	70.2	70.2	70.2	70.2
≥ 16000	25.7	69.5	70.1	70.4	70.5	70.5	70.5	70.5	70.5	70.5	70.5	70.5	70.5	70.5	70.5	70.5
≥ 14000	26.3	70.2	70.7	71.0	71.2	71.2	71.2	71.2	71.2	71.2	71.2	71.2	71.2	71.2	71.2	71.2
≥ 12000	26.7	71.3	71.8	72.1	72.3	72.3	72.3	72.3	72.3	72.3	72.3	72.3	72.3	72.3	72.3	72.3
≥ 10000	26.8	71.8	72.3	72.6	72.7	72.7	72.7	72.7	72.7	72.7	72.7	72.7	72.7	72.7	72.7	72.7
≥ 9000	27.3	72.2	72.7	73.0	73.2	73.2	73.2	73.2	73.2	73.2	73.2	73.2	73.2	73.2	73.2	73.2
≥ 8000	27.4	72.7	73.2	73.5	73.7	73.7	73.7	73.7	73.7	73.7	73.7	73.7	73.7	73.7	73.7	73.7
≥ 7000	27.7	73.0	73.5	73.8	74.0	74.0	74.0	74.0	74.0	74.0	74.0	74.0	74.0	74.0	74.0	74.0
≥ 6000	27.8	73.5	74.0	74.3	74.5	74.5	74.5	74.5	74.5	74.5	74.5	74.5	74.5	74.5	74.5	74.5
≥ 5000	28.3	74.6	75.1	75.4	75.6	75.6	75.6	75.6	75.6	75.6	75.6	75.6	75.6	75.6	75.6	75.6
≥ 4500	28.5	75.3	75.8	76.2	76.3	76.3	76.3	76.3	76.3	76.3	76.3	76.3	76.3	76.3	76.3	76.3
≥ 4000	29.4	77.1	77.7	78.0	78.2	78.2	76.2	78.2	78.2	78.2	78.2	78.2	78.2	78.2	78.2	78.2
≥ 3500	29.7	78.2	78.7	79.1	79.2	79.2	79.2	79.2	79.2	79.2	79.2	79.2	79.2	79.2	79.2	79.2
≥ 3000	30.3	81.5	82.1	82.5	82.7	82.7	82.7	82.7	82.7	82.7	82.7	82.7	82.7	82.7	82.7	82.7
≥ 2500	30.3	84.1	84.7	85.4	85.7	85.7	86.0	86.0	86.0	86.1	86.1	86.1	86.1	86.1	86.1	86.1
≥ 2000	30.4	85.2	86.0	86.9	87.3	87.3	87.8	87.8	87.8	87.9	87.9	87.9	88.1	88.1	88.2	88.2
≥ 1800	30.4	85.2	86.1	87.2	87.8	87.8	88.3	88.3	88.3	88.5	88.5	88.5	88.7	88.7	88.8	88.8
≥ 1500	30.4	85.5	86.9	88.1	89.7	89.7	90.8	90.9	90.9	91.2	91.2	91.2	91.4	91.4	91.4	91.4
≥ 1200	30.4	86.1	87.5	89.2	91.4	91.5	93.0	93.3	93.3	93.7	93.7	93.7	94.0	94.0	94.0	94.0
≥ 1000	30.4	86.1	87.5	89.2	91.8	91.9	93.4	94.0	94.0	95.4	95.5	95.5	96.4	96.4	96.5	96.5
≥ 900	30.4	86.1	87.5	89.2	92.1	92.3	93.9	94.5	94.5	96.0	96.1	96.1	97.0	97.0	97.1	97.1
≥ 800	30.4	86.2	87.6	89.4	92.3	92.4	94.2	95.0	95.0	96.5	96.8	96.8	97.7	97.7	97.9	97.9
≥ 700	30.4	86.2	87.7	89.5	92.3	92.5	94.4	95.1	95.1	96.8	97.1	97.1	98.1	98.1	98.4	98.4
≥ 600	30.4	86.2	87.7	89.5	92.3	92.5	94.4	95.1	95.1	96.8	97.3	97.3	98.3	98.3	98.7	98.7
≥ 500	30.4	86.2	87.7	89.5	92.3	92.5	94.4	95.1	95.1	96.8	97.3	97.3	98.5	98.5	99.0	99.0
≥ 400	30.4	86.2	87.7	89.5	92.3	92.5	94.5	95.3	95.3	97.0	97.5	97.5	98.7	98.7	99.2	99.2
≥ 300	30.4	86.2	87.7	89.5	92.3	92.5	94.5	95.3	95.3	97.0	97.5	97.6	99.0	99.0	99.6	99.6
≥ 200	30.4	86.2	87.7	89.5	92.3	92.5	94.5	95.3	95.3	97.0	97.5	97.6	99.1	99.1	100.0	100.0
≥ 100	30.4	86.2	87.7	89.5	92.3	92.5	94.5	95.3	95.3	97.0	97.5	97.6	99.1	99.1	100.0	100.0
≥ 0	30.4	86.2	87.7	89.5	92.3	92.5	94.5	95.3	95.3	97.0	97.5	97.6	99.1	99.1	100.0	100.0

TOTAL NUMBER OF OBSERVATIONS 1356

USAF ETAC FORM JUL 64 0-14-5 (OL 1) PREVIOUS EDITIONS OF THIS FORM ARE OBSOLETE

DATA PROCESSING DIVISION
ETAC, USAF
ASHEVILLE, N. C. 28801

CEILING VERSUS VISIBILITY

43223 (STATION) KANGNUNG KOREA/ROK AFS K-18 (STATION NAME) 51-67 (YEARS) MAR (MONTH)

0000-0200 (HOURS LST)

PERCENTAGE FREQUENCY OF OCCURRENCE
(FROM HOURLY OBSERVATIONS)

CEILING FEET	VISIBILITY STATUTE MILES															
	≥ 10	≥ 6	≥ 5	≥ 4	≥ 3	≥ 2½	≥ 2	≥ 1½	≥ 1¼	≥ 1	≥ ¾	≥ 5/8	≥ ½	≥ 5/16	≥ ¼	≥ 0
NO CEILING	20.1	59.3	59.7	59.7	59.8	59.8	59.8	59.8	59.8	59.8	59.8	59.8	59.8	59.8	59.8	59.8
≥ 20000	21.0	63.7	64.1	64.1	64.2	64.2	64.2	64.2	64.2	64.2	64.2	64.2	64.2	64.2	64.2	64.2
≥ 18000	21.2	64.1	64.4	64.4	64.6	64.6	64.6	64.6	64.6	64.6	64.6	64.6	64.6	64.6	64.6	64.6
≥ 16000	21.3	64.4	64.7	64.7	64.8	64.8	64.8	64.8	64.8	64.9	64.9	64.9	64.9	64.9	64.9	64.9
≥ 14000	22.6	65.9	66.2	66.2	66.3	66.3	66.3	66.3	66.3	66.4	66.4	66.4	66.4	66.4	66.4	66.4
≥ 12000	22.7	68.6	68.9	68.9	69.0	69.0	69.0	69.0	69.0	69.1	69.1	69.1	69.1	69.1	69.1	69.1
≥ 10000	23.1	70.1	70.4	70.4	70.5	70.5	70.5	70.5	70.5	70.6	70.6	70.6	70.6	70.6	70.6	70.6
≥ 9000	23.6	70.9	71.2	71.2	71.4	71.4	71.4	71.4	71.4	71.4	71.4	71.4	71.4	71.4	71.4	71.4
≥ 8000	24.0	72.3	72.6	72.6	72.7	72.7	72.7	72.7	72.7	72.8	72.8	72.8	72.8	72.8	72.8	72.8
≥ 7000	24.2	72.6	73.0	73.0	73.1	73.1	73.1	73.1	73.1	73.2	73.2	73.2	73.2	73.2	73.2	73.2
≥ 6000	24.2	73.1	73.4	73.4	73.6	73.6	73.6	73.6	73.6	73.6	73.6	73.6	73.6	73.6	73.6	73.6
≥ 5000	24.7	74.4	74.7	74.8	74.9	74.9	74.9	74.9	74.9	75.0	75.0	75.0	75.0	75.0	75.0	75.0
≥ 4500	24.9	75.2	75.6	75.7	75.8	75.8	75.8	75.8	75.8	75.9	75.9	75.9	75.9	75.9	75.9	75.9
≥ 4000	25.7	76.9	77.5	77.6	77.7	77.7	77.7	77.7	77.7	77.8	77.8	77.8	77.8	77.8	77.8	77.8
≥ 3500	26.0	78.1	78.9	79.1	79.3	79.3	79.3	79.3	79.3	79.3	79.3	79.3	79.3	79.3	79.3	79.3
≥ 3000	26.4	80.6	81.7	82.1	82.3	82.3	82.4	82.4	82.4	82.6	82.6	82.6	82.6	82.6	82.6	82.6
≥ 2500	26.8	83.4	85.2	86.1	86.4	86.4	86.7	86.7	86.7	86.9	86.9	86.9	86.9	86.9	86.9	86.9
≥ 2000	26.8	85.1	87.6	89.1	89.6	89.7	90.6	90.6	90.6	90.8	90.8	90.8	90.8	90.8	90.8	90.8
≥ 1800	26.8	85.3	88.0	89.7	90.4	90.5	91.4	91.4	91.4	91.6	91.6	91.6	91.6	91.6	91.6	91.6
≥ 1500	26.9	86.1	89.1	91.1	92.1	92.2	93.3	93.3	93.3	93.7	93.7	93.7	93.7	93.8	93.8	93.8
≥ 1200	27.1	86.9	90.2	92.2	93.2	93.3	94.8	94.9	94.9	95.3	95.4	95.4	95.4	95.5	95.5	95.5
≥ 1000	27.1	86.9	90.3	92.4	93.7	93.8	95.5	95.6	95.6	96.6	96.8	96.8	97.0	97.0	97.0	97.0
≥ 900	27.1	86.9	90.3	92.4	93.8	94.0	95.8	95.9	95.9	97.0	97.2	97.2	97.3	97.4	97.4	97.4
≥ 800	27.1	87.0	90.3	92.5	94.1	94.2	96.2	96.2	96.2	97.5	97.9	97.9	98.0	98.1	98.1	98.1
≥ 700	27.1	87.1	90.5	92.7	94.4	94.5	96.5	96.6	96.6	98.2	98.6	98.6	98.7	98.8	98.8	98.8
≥ 600	27.1	87.1	90.5	92.7	94.4	94.6	96.6	96.6	96.6	98.3	98.7	98.7	98.9	99.0	99.0	99.0
≥ 500	27.1	87.1	90.5	92.9	94.6	94.8	96.8	97.1	97.1	98.8	99.3	99.3	99.5	99.6	99.7	99.7
≥ 400	27.1	87.1	90.5	92.9	94.7	94.8	97.0	97.2	97.2	99.1	99.5	99.5	99.9	99.9	100.0	100.0
≥ 300	27.1	87.1	90.5	92.9	94.7	94.8	97.0	97.2	97.2	99.1	99.5	99.5	99.9	99.9	100.0	100.0
≥ 200	27.1	87.1	90.5	92.9	94.7	94.8	97.0	97.2	97.2	99.1	99.5	99.5	99.9	99.9	100.0	100.0
≥ 100	27.1	87.1	90.5	92.9	94.7	94.8	97.0	97.2	97.2	99.1	99.5	99.5	99.9	99.9	100.0	100.0
≥ 0	27.1	87.1	90.5	92.9	94.7	94.8	97.0	97.2	97.2	99.1	99.5	99.5	99.9	99.9	100.0	100.0

TOTAL NUMBER OF OBSERVATIONS 1544

USAF ETAC FORM JUL 64 0-14-5 (OL 1) PREVIOUS EDITIONS OF THIS FORM ARE OBSOLETE

DATA PROCESSING DIVISION
ETAC, USAF
ASHEVILLE, N. C. 28801

CEILING VERSUS VISIBILITY

STATION	STATION NAME	YEARS	MONTH
432 3	KANGNUNG KOREA/POK AFS K-18	51-67	APR

HOURS (LST) 0300-1500

PERCENTAGE FREQUENCY OF OCCURRENCE
(FROM HOURLY OBSERVATIONS)

CEILING FEET	VISIBILITY STATUTE MILES															
	≥ 10	≥ 6	≥ 5	≥ 4	≥ 3	≥ 2½	≥ 2	≥ 1½	≥ 1¼	≥ 1	≥ ¾	≥ 5/8	≥ ½	≥ 5/16	≥ ¼	≥ 0
NO CEILING	59.3	59.3	59.3	59.3	59.3	59.3	59.4	59.4	59.4	59.4	59.4	59.4	59.4	59.4	59.4	59.4
≥ 20000	63.7	63.6	63.9	63.9	63.9	63.9	64.1	64.1	64.1	64.1	64.1	64.1	64.1	64.1	64.1	64.1
≥ 18000	63.8	64.2	64.4	64.4	64.4	64.4	64.6	64.6	64.6	64.6	64.6	64.6	64.6	64.6	64.6	64.6
≥ 16000	63.8	64.4	64.7	64.7	64.7	64.7	64.9	64.9	64.9	64.9	64.9	64.9	64.9	64.9	64.9	64.9
≥ 14000	65.1	65.4	65.6	65.6	65.6	65.6	65.8	65.8	65.8	65.8	65.8	65.8	65.8	65.8	65.8	65.8
≥ 12000	67.1	67.2	67.5	67.5	67.5	67.5	67.7	67.7	67.7	67.7	67.7	67.7	67.7	67.7	67.7	67.7
≥ 10000	69.2	69.4	69.7	69.7	69.7	69.7	69.9	69.9	69.9	69.9	69.9	69.9	69.9	69.9	69.9	69.9
≥ 9000	70.8	70.1	70.5	70.5	70.5	70.5	70.7	70.7	70.7	70.7	70.7	70.7	70.7	70.7	70.7	70.7
≥ 8000	71.0	71.4	71.8	71.8	71.8	71.8	72.0	72.0	72.0	72.0	72.0	72.0	72.0	72.0	72.0	72.0
≥ 7000	72.6	72.2	72.5	72.5	72.5	72.5	72.7	72.7	72.7	72.7	72.7	72.7	72.7	72.7	72.7	72.7
≥ 6000	73.6	72.8	73.2	73.2	73.2	73.2	73.4	73.4	73.4	73.4	73.4	73.4	73.4	73.4	73.4	73.4
≥ 5000	74.0	74.3	74.8	74.8	74.9	74.9	75.0	75.0	75.0	75.0	75.0	75.0	75.0	75.0	75.0	75.0
≥ 4500	74.3	75.5	76.0	76.0	76.1	76.1	76.3	76.3	76.3	76.3	76.3	76.3	76.3	76.3	76.3	76.3
≥ 4000	74.8	77.2	77.9	77.9	78.0	78.0	78.2	78.2	78.2	78.2	78.2	78.2	78.2	78.2	78.2	78.2
≥ 3500	74.9	78.0	78.8	78.9	79.0	79.0	79.2	79.2	79.2	79.2	79.2	79.2	79.2	79.2	79.2	79.2
≥ 3000	75.4	81.2	82.3	82.7	82.9	82.9	83.3	83.3	83.3	83.3	83.3	83.3	83.3	83.3	83.3	83.3
≥ 2500	76.0	84.5	86.2	86.7	87.1	87.1	87.5	87.5	87.5	87.5	87.5	87.5	87.5	87.5	87.5	87.5
≥ 2000	76.1	85.4	87.9	88.7	89.4	89.4	90.0	90.0	90.0	90.1	90.1	90.1	90.1	90.1	90.1	90.1
≥ 1800	76.1	85.8	88.3	89.4	90.4	90.4	91.0	91.0	91.0	91.1	91.1	91.1	91.1	91.1	91.1	91.1
≥ 1500	76.2	86.4	89.2	90.5	91.9	91.9	92.6	92.6	92.6	93.0	93.0	93.0	93.0	93.0	93.0	93.0
≥ 1200	76.4	87.1	90.1	91.4	92.9	92.9	94.1	94.2	94.2	94.7	94.7	94.7	94.7	94.7	94.7	94.7
≥ 1000	76.5	87.2	90.4	91.7	93.6	93.6	95.4	95.5	95.5	96.8	96.8	96.8	96.8	96.8	96.8	96.8
≥ 900	76.5	87.2	90.4	91.8	93.8	93.8	95.8	96.1	96.1	97.4	97.4	97.4	97.4	97.4	97.4	97.4
≥ 800	76.5	87.2	90.5	92.0	94.3	94.3	96.3	96.6	96.6	98.4	98.5	98.5	98.5	98.5	98.5	98.5
≥ 700	76.5	87.2	90.5	92.0	94.3	94.3	96.3	96.6	96.6	98.5	98.6	98.6	98.8	98.8	98.8	98.8
≥ 600	76.5	87.2	90.5	92.1	94.3	94.3	96.4	96.6	96.6	98.6	98.7	98.7	98.9	98.9	99.0	99.0
≥ 500	76.5	87.2	90.7	92.2	94.6	94.6	96.8	97.0	97.0	99.3	99.5	99.5	99.7	99.7	99.8	99.9
≥ 400	76.5	87.2	90.7	92.2	94.6	94.6	96.8	97.0	97.0	99.3	99.5	99.5	99.8	99.8	99.9	100.0
≥ 300	76.5	87.2	90.7	92.2	94.6	94.6	96.8	97.0	97.0	99.3	99.5	99.5	99.8	99.8	99.9	100.0
≥ 200	76.5	87.2	90.7	92.2	94.6	94.6	96.8	97.0	97.0	99.3	99.5	99.5	99.8	99.8	99.9	100.0
≥ 100	76.5	87.2	90.7	92.2	94.6	94.6	96.8	97.0	97.0	99.3	99.5	99.5	99.8	99.8	99.9	100.0
≥ 0	76.5	87.2	90.7	92.2	94.6	94.6	96.8	97.0	97.0	99.3	99.5	99.5	99.8	99.8	99.9	100.0

TOTAL NUMBER OF OBSERVATIONS 1551

USAF ETAC FORM JUL 64 0-14-5 (OL 1) PREVIOUS EDITIONS OF THIS FORM ARE OBSOLETE

DATA PROCESSING DIVISION
ETAC, USAF
ASHEVILLE, N. C. 28801

CEILING VERSUS VISIBILITY

432/3 (STATION) KANGNUNG KOREA/ROK AFS K-18 (STATION NAME) 51-67 (YEARS) MAY (MONTH)

PERCENTAGE FREQUENCY OF OCCURRENCE
(FROM HOURLY OBSERVATIONS)

0600 - 0800 (HOURS LST)

CEILING FEET	VISIBILITY STATUTE MILES ≥10	≥6	≥5	≥4	≥3	≥2½	≥2	≥1½	≥1¼	≥1	≥¾	≥5/8	≥½	≥5/16	≥¼	≥0
NO CEILING	23.3	53.3	53.4	53.5	53.8	53.8	53.8	53.8	53.8	53.9	53.9	53.9	53.9	53.9	53.9	53.9
≥ 20000	21.8	56.7	58.9	59.2	59.3	59.3	59.3	59.3	59.3	59.3	59.3	59.3	59.3	59.3	59.3	59.3
≥ 18000	22.2	59.4	59.6	59.8	60.0	60.0	60.0	60.0	60.0	60.1	60.1	60.1	60.1	60.1	60.1	60.1
≥ 16000	22.2	59.5	59.7	59.8	60.1	60.1	60.1	60.1	60.1	60.2	60.2	60.2	60.2	60.2	60.2	60.2
≥ 14000	22.9	61.5	61.7	61.8	62.1	62.1	62.1	62.1	62.1	62.1	62.1	62.1	62.1	62.1	62.1	62.1
≥ 12000	23.7	63.2	63.4	63.5	63.8	63.8	63.8	63.8	63.8	63.8	63.8	63.8	63.8	63.8	63.8	63.8
≥ 10000	24.6	64.7	64.8	65.0	65.2	65.2	65.2	65.2	65.2	65.3	65.3	65.3	65.3	65.3	65.3	65.3
≥ 9000	25.0	65.5	65.7	65.8	66.1	66.1	66.1	66.1	66.1	66.1	66.1	66.1	66.1	66.1	66.1	66.1
≥ 8000	25.8	67.0	67.3	67.4	67.7	67.7	67.7	67.7	67.7	67.7	67.7	67.7	67.7	67.7	67.7	67.7
≥ 7000	26.2	67.6	68.0	68.1	68.4	68.4	68.4	68.4	68.4	68.4	68.4	68.4	68.4	68.4	68.4	68.4
≥ 6000	26.4	68.6	69.0	69.2	69.4	69.4	69.4	69.4	69.4	69.5	69.5	69.5	69.5	69.5	69.5	69.5
≥ 5000	27.4	71.0	71.5	71.7	72.0	72.0	72.0	72.0	72.0	72.0	72.0	72.0	72.0	72.0	72.0	72.0
≥ 4500	27.6	72.2	73.0	73.2	73.5	73.5	73.5	73.5	73.5	73.5	73.5	73.5	73.5	73.5	73.5	73.5
≥ 4000	29.[illegible]	75.1	76.1	76.3	76.5	76.5	76.5	76.5	76.5	76.6	76.6	76.6	76.6	76.6	76.6	76.6
≥ 3500	29.6	76.1	77.1	77.4	77.6	77.6	77.6	77.6	77.6	77.7	77.7	77.7	77.7	77.7	77.7	77.7
≥ 3000	30.[illegible]	79.9	81.3	81.9	82.3	82.3	82.3	82.3	82.3	82.4	82.5	82.5	82.5	82.5	82.5	82.5
≥ 2500	30.5	82.9	84.5	85.3	86.1	86.1	86.3	86.3	86.3	86.4	86.4	86.4	86.4	86.4	86.4	86.4
≥ 2000	30.8	84.1	86.3	87.9	89.5	89.5	90.0	90.0	90.0	90.1	90.2	90.2	90.2	90.2	90.2	90.2
≥ 1800	30.8	84.3	86.4	88.0	89.7	89.7	90.2	90.2	90.2	90.4	90.4	90.4	90.4	90.4	90.4	90.4
≥ 1500	31.[illegible]	85.1	87.3	89.3	91.3	91.3	92.2	92.2	92.2	92.4	92.6	92.6	92.7	92.7	92.7	92.7
≥ 1200	31.0	85.5	88.0	90.3	92.4	92.4	93.4	93.6	93.6	94.0	94.2	94.2	94.3	94.3	94.3	94.3
≥ 1000	31.2	85.8	88.4	90.7	93.4	93.4	94.9	95.1	95.1	96.0	96.2	96.2	96.6	96.6	96.7	96.7
≥ 900	31.2	85.8	88.4	90.7	93.5	93.5	95.1	95.4	95.4	96.3	96.5	96.5	96.9	96.9	97.0	97.0
≥ 800	31.2	85.9	88.5	91.1	94.0	94.0	95.8	96.1	96.1	97.1	97.4	97.4	97.8	97.8	97.8	97.8
≥ 700	31.2	85.9	88.5	91.2	94.1	94.1	96.0	96.3	96.3	97.6	97.8	97.8	98.5	98.5	98.5	98.5
≥ 600	31.2	85.9	88.6	91.3	94.2	94.2	96.1	96.5	96.5	97.7	97.9	97.9	98.8	98.9	99.0	99.[illegible]
≥ 500	31.2	86.0	88.6	91.4	94.6	94.6	96.5	96.9	96.9	98.1	98.5	98.5	99.4	99.4	99.6	99.6
≥ 400	31.2	86.0	88.6	91.4	94.6	94.6	96.5	97.0	97.0	98.3	98.7	98.7	99.6	99.6	99.8	99.8
≥ 300	31.2	86.0	88.6	91.4	94.6	94.6	96.5	97.0	97.0	98.5	98.8	98.8	99.7	99.7	99.9	100.[illegible]
≥ 200	31.2	86.0	88.6	91.4	94.6	94.6	96.5	97.0	97.0	98.5	98.8	98.8	99.7	99.7	99.9	100.[illegible]
≥ 100	31.2	86.0	88.6	91.4	94.6	94.6	96.5	97.0	97.0	98.5	98.8	98.8	99.7	99.7	99.9	100.[illegible]
≥ 0	31.2	86.0	88.6	91.4	94.6	94.6	96.5	97.0	97.0	98.5	98.8	98.8	99.7	99.7	99.9	100.[illegible]

TOTAL NUMBER OF OBSERVATIONS 1556

USAF ETAC FORM JUL 64 0-14-5 (OL 1) PREVIOUS EDITIONS OF THIS FORM ARE OBSOLETE

DATA PROCESSING DIVISION
ETAC, USAF
ASHEVILLE, N. C. 28801

CEILING VERSUS VISIBILITY

43273 — STATION
KANGNEUNG KOREA/ROK AFB K-18 — STATION NAME
71-77 — YEARS
[illegible] — MONTH

PERCENTAGE FREQUENCY OF OCCURRENCE (FROM HOURLY OBSERVATIONS)

[illegible] — HOURS (LST)

CEILING FEET	VISIBILITY STATUTE MILES															
	≥10	≥6	≥5	≥4	≥3	≥2½	≥2	≥1½	≥1¼	≥1	≥¾	≥5/8	≥½	≥5/16	≥¼	≥0
NO CEILING	33.5	45.8	49.2	49.3	49.3	49.3	49.6	49.6	49.6	49.6	49.6	49.6	49.6	49.6	49.6	49.6
≥ 20000	38.5	57.9	58.4	58.5	58.5	58.5	58.8	58.8	58.8	58.8	58.8	58.8	58.8	58.8	58.8	[illegible]
≥ 18000	39.1	59.8	59.2	59.3	59.3	59.3	59.6	59.6	59.6	59.6	59.6	59.6	59.6	59.6	59.6	59.6
≥ 16000	39.2	59.2	59.7	59.8	59.8	59.8	60.1	60.1	60.1	60.1	60.1	60.1	60.1	60.1	60.1	60.1
≥ 14000	40.1	60.6	61.3	61.4	61.4	61.4	61.7	61.7	61.7	61.7	61.7	61.7	61.7	61.7	61.7	61.7
≥ 12000	41.4	63.3	63.8	64.1	64.3	64.3	64.3	64.3	64.3	64.3	64.3	64.3	64.3	64.3	64.3	64.3
≥ 10000	42.6	65.5	66.1	66.2	66.2	66.2	66.5	66.5	66.5	66.5	66.5	66.5	66.5	66.5	66.5	66.5
≥ 9000	42.0	66.3	66.9	67.1	67.1	67.1	67.4	67.4	67.4	67.4	67.4	67.4	67.4	67.4	67.4	67.4
≥ 8000	43.5	67.8	68.4	68.5	68.5	68.5	68.8	68.8	68.8	68.8	68.8	68.8	68.8	68.8	68.8	68.8
≥ 7000	43.8	68.3	68.9	69.0	69.0	69.0	69.4	69.4	69.4	69.4	69.4	69.4	69.4	69.4	69.4	69.4
≥ 6000	44.2	69.7	70.4	70.6	70.6	70.6	71.0	71.0	71.0	71.0	71.0	71.0	71.0	71.0	71.0	71.0
≥ 5000	45.8	72.7	73.5	73.7	73.7	73.7	74.0	74.0	74.0	74.0	74.0	74.0	74.0	74.0	74.0	74.0
≥ 4500	46.3	74.7	75.4	75.6	75.7	75.7	76.0	76.0	76.0	76.0	76.0	76.0	76.0	76.0	76.0	76.0
≥ 4000	47.6	77.2	78.2	78.5	78.7	78.7	79.0	79.0	79.0	79.0	79.0	79.0	79.0	79.0	79.0	79.0
≥ 3500	47.8	78.3	79.4	80.0	80.1	80.1	80.4	80.4	80.4	80.5	80.5	80.5	80.5	80.5	80.5	80.5
≥ 3000	48.4	80.7	82.0	82.7	82.8	82.8	83.1	83.1	83.1	83.2	83.2	83.2	83.2	83.2	83.2	83.2
≥ 2500	48.6	83.3	84.8	85.9	86.3	86.3	86.6	86.6	86.6	86.7	86.7	86.7	86.7	86.7	86.7	86.7
≥ 2000	48.6	83.9	85.7	87.4	88.1	88.1	88.8	88.8	88.8	89.1	89.1	89.1	89.2	89.2	89.2	89.2
≥ 1800	48.6	84.0	85.8	87.6	88.3	88.3	88.9	89.0	89.0	89.2	89.2	89.2	89.3	89.3	89.3	89.3
≥ 1500	48.8	84.4	86.5	88.7	89.8	89.8	90.9	91.0	91.0	91.4	91.5	91.5	91.5	91.5	91.5	91.5
≥ 1200	48.8	84.7	86.9	89.5	90.8	90.8	92.2	92.4	92.4	93.1	93.3	93.3	93.3	93.3	93.3	93.3
≥ 1000	49.0	85.1	87.5	90.3	92.2	92.2	93.8	94.2	94.2	95.1	95.4	95.4	95.5	95.5	95.6	95.6
≥ 900	49.0	85.1	87.7	90.6	92.6	92.6	94.2	94.7	94.7	95.5	95.9	95.9	96.1	96.1	96.2	96.2
≥ 800	49.0	85.1	87.7	90.8	93.0	93.0	95.0	95.6	95.6	96.5	96.9	96.9	97.2	97.3	97.5	97.5
≥ 700	49.0	85.1	87.7	91.0	93.3	93.3	95.3	96.0	96.0	97.1	97.5	97.5	97.9	98.1	98.3	98.3
≥ 600	49.0	85.1	87.7	91.0	93.3	93.3	95.3	96.0	96.0	97.2	97.6	97.6	98.2	98.4	98.6	98.7
≥ 500	49.0	85.1	87.7	91.0	93.5	93.5	95.4	96.3	96.3	97.5	97.9	97.9	98.6	98.8	99.1	99.2
≥ 400	49.0	85.1	87.7	91.0	93.5	93.5	95.5	96.4	96.4	97.6	98.1	98.1	98.8	99.0	99.3	99.5
≥ 300	49.0	85.1	87.7	91.0	93.5	93.5	95.6	96.5	96.5	97.7	98.2	98.2	98.8	99.0	99.4	99.6
≥ 200	49.0	85.1	87.7	91.0	93.5	93.5	95.6	96.5	96.5	97.7	98.2	98.2	98.8	99.0	99.4	99.9
≥ 100	49.0	85.1	87.7	91.0	93.5	93.5	95.6	96.5	96.5	97.7	98.2	98.2	98.8	99.0	99.4	100.0
≥ 0	49.0	85.1	87.7	91.0	93.5	93.5	95.6	96.5	96.5	97.7	98.2	98.2	98.8	99.0	99.4	100.0

TOTAL NUMBER OF OBSERVATIONS [illegible]

USAF ETAC FORM JUL 64 0-14-5 (OL 1) PREVIOUS EDITIONS OF THIS FORM ARE OBSOLETE

DATA PROCESSING DIVISION
ETAC, USAF
ASHEVILLE, N. C. 28801

CEILING VERSUS VISIBILITY

43223 STATION — KANGNUNG KOREA/ROK AFS K-18 STATION NAME — 51-67 YEARS — MAR MONTH

PERCENTAGE FREQUENCY OF OCCURRENCE (FROM HOURLY OBSERVATIONS)

1200-1400 HOURS (L.S.T.)

CEILING FEET	VISIBILITY STATUTE MILES															
	≥ 10	≥ 6	≥ 5	≥ 4	≥ 3	≥ 2½	≥ 2	≥ 1½	≥ 1¼	≥ 1	≥ ¾	≥ 5/8	≥ ½	≥ 5/16	≥ ¼	≥ 0
NO CEILING	48.9	47.2	47.5	47.7	47.7	47.7	47.9	48.0	48.0	48.0	48.0	48.0	48.0	48.0	48.0	48.0
≥ 20000	45.5	56.8	57.4	57.6	57.6	57.6	57.8	57.9	57.9	57.9	57.9	57.9	57.9	57.9	57.9	57.9
≥ 18000	46.0	57.7	58.3	58.5	58.5	58.5	58.7	58.8	58.8	58.8	58.8	58.8	58.8	58.8	58.8	58.8
≥ 16000	46.1	58.1	58.6	58.8	58.8	58.8	59.0	59.1	59.1	59.1	59.1	59.1	59.1	59.1	59.1	59.1
≥ 14000	47.6	60.4	61.0	61.2	61.2	61.2	61.4	61.5	61.5	61.5	61.5	61.5	61.5	61.5	61.5	61.5
≥ 12000	48.4	62.0	62.7	62.9	62.9	62.9	63.1	63.2	63.2	63.2	63.2	63.2	63.2	63.2	63.2	63.2
≥ 10000	49.6	64.4	65.2	65.4	65.4	65.4	65.6	65.6	65.6	65.6	65.6	65.6	65.6	65.6	65.6	65.6
≥ 9000	50.0	64.9	65.6	65.8	65.8	65.8	66.0	66.1	66.1	66.1	66.1	66.1	66.1	66.1	66.1	66.1
≥ 8000	50.3	65.9	66.7	66.9	66.9	66.9	67.1	67.1	67.1	67.1	67.1	67.1	67.1	67.1	67.1	67.1
≥ 7000	50.5	66.2	67.1	67.2	67.2	67.2	67.4	67.5	67.5	67.5	67.5	67.5	67.5	67.5	67.5	67.5
≥ 6000	51.3	67.3	68.1	68.3	68.3	68.3	68.5	68.6	68.6	68.6	68.6	68.6	68.6	68.6	68.6	68.6
≥ 5000	52.9	69.8	70.7	70.9	70.9	70.9	71.1	71.2	71.2	71.2	71.2	71.2	71.2	71.2	71.2	71.2
≥ 4500	53.8	71.7	72.7	72.9	72.9	72.9	73.1	73.2	73.2	73.2	73.2	73.2	73.2	73.2	73.2	73.2
≥ 4000	55.7	76.2	77.5	77.8	77.8	77.8	78.0	78.0	78.0	78.0	78.0	78.0	78.0	78.0	78.0	78.0
≥ 3500	56.5	77.9	79.2	79.5	79.5	79.5	79.7	79.8	79.8	79.8	79.8	79.8	79.8	79.8	79.8	79.8
≥ 3000	57.2	80.9	82.7	83.2	83.2	83.2	83.5	83.6	83.6	83.6	83.6	83.6	83.6	83.6	83.6	83.6
≥ 2500	57.7	83.4	85.3	86.1	86.2	86.2	86.6	86.8	86.8	86.8	86.9	86.9	86.9	86.9	86.9	86.9
2000	58.3	85.4	87.9	89.0	89.3	89.3	90.0	90.1	90.1	90.2	90.2	90.2	90.2	90.2	90.2	90.2
800	58.3	85.5	88.0	89.2	89.5	89.5	90.2	90.4	90.4	90.4	90.5	90.5	90.5	90.5	90.5	90.5
500	58.4	86.5	89.3	90.8	91.3	91.3	92.1	92.3	92.3	92.4	92.4	92.4	92.5	92.5	92.5	92.5
	58.4	86.8	89.6	91.2	92.0	92.0	93.1	93.3	93.3	93.4	93.4	93.4	93.5	93.5	93.5	93.5
	58.4	87.0	89.9	91.8	93.2	93.3	95.1	95.5	95.5	96.1	96.3	96.3	96.4	96.4	96.4	96.4
	58.4	87.1	90.0	92.1	93.4	93.5	95.4	95.8	95.8	96.5	96.7	96.7	96.9	96.9	96.9	96.9
	58.4	87.2	90.2	92.2	93.6	93.7	95.8	96.3	96.3	97.1	97.6	97.6	97.7	97.7	97.7	97.7
	58.4	87.2	90.2	92.4	93.9	94.0	96.2	96.7	96.7	97.6	98.0	98.0	98.2	96.2	98.4	98.4
	58.4	87.2	90.2	92.4	93.9	94.0	96.3	96.9	96.9	97.8	98.4	98.4	98.7	98.7	98.9	98.9
	58.4	87.2	90.2	92.4	94.2	94.3	96.8	97.6	97.6	98.5	99.2	99.2	99.5	99.5	99.7	99.7
	[illegible]	87.2	90.2	92.4	94.2	94.3	96.9	97.6	97.6	98.6	99.3	99.3	99.6	99.6	99.9	99.9
	[illegible]	87.2	90.2	92.4	94.2	94.3	96.9	97.6	97.6	98.6	99.3	99.3	99.6	99.6	99.9	99.9
	[illegible]	87.2	90.2	92.4	94.2	94.3	96.9	97.6	97.6	98.6	99.3	99.3	99.6	99.6	99.9	99.9
	[illegible]	87.2	90.2	92.4	94.2	94.3	96.9	97.6	97.6	98.6	99.3	99.3	99.6	99.6	99.9	99.9
	[illegible]	87.2	90.2	92.4	94.2	94.3	96.9	97.6	97.6	98.6	99.3	99.3	99.6	99.6	99.9	100.

TOTAL NUMBER OF OBSERVATIONS 1557

[illegible] OF THIS FORM ARE OBSOLETE

DATA PROCESSING DIVISION
ETAC, USAF
ASHEVILLE, N. C. 28801

CEILING VERSUS VISIBILITY

43273 — STATION
KANGNUNG KOREA/ROK AFS K-18 — STATION NAME
[illegible]-67 — YEARS
MA[illegible] — MONTH
1960-1[illegible] — HOURS

PERCENTAGE FREQUENCY OF OCCURRENCE
(FROM HOURLY OBSERVATIONS)

CEILING FEET	VISIBILITY STATUTE MILES															
	≥ 10	≥ 6	≥ 5	≥ 4	≥ 3	≥ 2½	≥ 2	≥ 1½	≥ 1¼	≥ 1	≥ ¾	≥ 5/8	≥ ½	≥ 5/16	≥ ¼	≥ 0
NO CEILING	31.3	40.3	40.5	40.5	40.5	40.5	40.6	40.7	40.7	40.7	40.7	40.7	40.7	40.7	40.7	40.7
≥ 20000	48.3	51.6	52.0	52.2	52.2	52.2	52.3	52.4	52.4	52.4	52.4	52.4	52.4	52.4	52.4	52.4
≥ 18000	49.5	52.5	52.9	53.1	53.1	53.1	53.1	53.2	53.2	53.2	53.2	53.2	53.2	53.2	53.2	53.2
≥ 16000	49.5	53.0	53.4	53.6	53.6	53.6	53.7	53.8	53.8	53.8	53.8	53.8	53.8	53.8	53.8	53.8
≥ 14000	40.3	54.8	55.3	55.5	55.5	55.5	55.6	55.7	55.7	55.7	55.7	55.7	55.7	55.7	55.7	55.7
≥ 12000	41.7	57.2	57.7	57.9	57.9	57.9	57.9	58.1	58.1	58.1	58.1	58.1	58.1	58.1	58.1	58.1
≥ 10000	42.4	58.7	59.2	[illegible].4	59.4	59.4	59.5	59.6	59.6	59.6	59.6	59.6	59.6	59.6	59.6	59.6
≥ 9000	42.8	59.1	59.6	[illegible].8	59.8	59.8	59.9	60.0	60.0	60.0	60.0	60.0	60.0	60.0	60.0	60.0
≥ 8000	43.3	60.1	60.6	60.8	60.8	60.8	60.9	61.0	61.0	61.0	61.0	61.0	61.0	61.0	61.0	61.0
≥ 7000	43.4	60.5	61.0	61.2	61.2	61.2	61.3	61.4	61.4	61.4	61.4	61.4	61.4	61.4	61.4	61.4
≥ 6000	44.[illegible]	61.4	61.9	62.2	62.2	62.2	62.3	62.4	62.4	62.4	62.4	62.4	62.4	62.4	62.4	62.4
≥ 5000	45.7	64.4	65.0	65.2	65.2	65.2	65.3	65.4	65.4	65.4	65.4	65.4	65.4	65.4	65.4	65.4
≥ 4500	46.8	65.9	66.5	66.8	66.8	66.8	66.8	66.9	66.9	66.9	66.9	66.9	66.9	66.9	66.9	66.9
≥ 4000	49.7	71.4	72.1	72.3	72.3	72.3	72.5	72.6	72.6	72.6	72.6	72.6	72.6	72.6	72.6	72.6
≥ 3500	50.3	73.7	74.4	74.7	74.8	74.8	75.0	75.2	75.2	75.2	75.2	75.2	75.2	75.2	75.2	75.2
≥ 3000	51.4	78.3	79.1	79.6	79.9	79.9	80.3	80.4	80.4	80.4	80.4	80.4	80.4	80.4	80.4	80.4
≥ 2500	52.2	81.7	83.0	83.5	83.8	83.8	84.3	84.4	84.4	84.4	84.4	84.4	84.4	84.4	84.4	84.4
≥ 2000	52.9	84.7	86.7	87.5	88.1	88.1	88.9	89.0	89.0	89.1	89.1	89.1	89.1	89.1	89.1	89.1
≥ 1800	53.1	85.1	87.2	88.1	88.9	88.9	89.7	89.8	89.8	89.9	89.9	89.9	89.9	89.9	89.9	89.9
≥ 1500	53.2	85.9	88.3	89.6	90.5	90.6	91.6	91.7	91.7	91.8	91.8	91.8	91.8	91.8	91.8	91.8
≥ 1200	53.2	86.4	89.1	90.5	91.8	91.9	93.1	93.3	93.3	93.5	93.5	93.5	93.5	93.5	93.5	93.5
≥ 1000	53.2	86.9	89.8	91.6	93.8	94.0	95.6	95.9	95.9	96.4	96.6	96.6	96.8	96.8	96.8	96.8
≥ 900	53.2	87.0	90.0	92.[illegible]	94.1	94.3	96.1	96.4	96.4	96.8	97.0	97.0	97.2	97.2	97.3	97.3
≥ 800	53.2	87.1	90.1	92.2	94.3	94.5	96.5	96.8	96.8	97.3	97.6	97.6	97.7	97.7	97.9	97.9
≥ 700	53.3	87.3	90.4	92.5	94.8	95.0	96.9	97.3	97.3	97.8	98.1	98.1	98.3	98.3	98.5	98.5
≥ 600	53.3	87.3	90.4	92.7	95.0	95.2	97.2	97.8	97.8	98.4	98.6	98.6	98.9	98.9	99.2	99.2
≥ 500	53.3	87.3	90.4	92.7	95.0	95.2	97.4	97.9	97.9	98.7	99.0	99.0	99.2	99.2	99.5	99.5
≥ 400	53.3	87.3	90.4	92.7	95.0	95.4	97.6	98.1	98.1	98.9	99.2	99.2	99.5	99.5	99.8	99.8
≥ 300	53.3	87.3	90.4	92.7	95.0	95.4	97.6	98.1	98.1	98.9	99.2	99.2	99.5	99.6	99.9	100.0
≥ 200	53.3	87.3	90.4	92.7	95.0	95.4	97.6	98.1	98.1	98.9	99.2	99.2	99.5	99.6	99.9	100.0
≥ 100	53.3	87.3	90.4	92.7	95.0	95.4	97.6	98.1	98.1	98.9	99.2	99.2	99.5	99.6	99.9	100.0
≥ 0	53.3	87.3	90.4	92.7	95.0	95.4	97.6	98.1	98.1	98.9	99.2	99.2	99.5	99.6	99.9	100.0

TOTAL NUMBER OF OBSERVATIONS 1555

USAF ETAC FORM JUL 64 0-14-5 (OL 1) PREVIOUS EDITIONS OF THIS FORM ARE OBSOLETE

DATA PROCESSING DIVISION
ETAC, USAF
ASHEVILLE, N. C. 28801

CEILING VERSUS VISIBILITY

43223 (STATION) KANGNUNG KOREA/RCK AFS K-18 (STATION NAME) 71-77 (YEARS) MAY (MONTH)

PERCENTAGE FREQUENCY OF OCCURRENCE
(FROM HOURLY OBSERVATIONS)

1800-2000 (HOURS LST)

CEILING FEET	VISIBILITY STATUTE MILES															
	≥10	≥6	≥5	≥4	≥3	≥2½	≥2	≥1½	≥1¼	≥1	≥¾	≥5/8	≥½	≥5/16	≥¼	≥0
NO CEILING	21.5	43.1	43.1	43.2	43.2	43.2	43.2	43.2	43.2	43.2	43.2	43.2	43.2	43.2	43.2	43.2
≥20000	24.6	53.2	53.2	53.3	53.3	53.3	53.3	53.3	53.3	53.3	53.3	53.3	53.3	53.3	53.3	53.3
≥18000	25.3	54.2	54.3	54.4	54.4	54.4	54.4	54.4	54.4	54.4	54.4	54.4	54.4	54.4	54.4	54.4
≥16000	25.5	54.6	54.6	54.6	54.7	54.7	54.7	54.7	54.7	54.7	54.7	54.7	54.7	54.7	54.7	54.7
≥14000	27.3	57.3	57.4	57.5	57.5	57.5	57.5	57.5	57.5	57.5	57.5	57.5	57.5	57.5	57.5	57.5
≥12000	28.1	58.8	58.8	58.9	59.0	59.0	59.0	59.0	59.0	59.0	59.0	59.0	59.0	59.0	59.0	59.0
≥10000	28.8	60.8	60.8	60.9	61.0	61.0	61.0	61.0	61.0	61.0	61.0	61.0	61.0	61.0	61.0	61.0
≥9000	28.9	61.0	61.0	61.1	61.2	61.2	61.2	61.2	61.2	61.2	61.2	61.2	61.2	61.2	61.2	61.2
≥8000	30.2	63.1	63.3	63.3	63.4	63.5	63.5	63.5	63.5	63.5	63.5	63.5	63.5	63.5	63.5	63.5
≥7000	30.2	63.2	63.4	63.5	63.5	63.6	63.6	63.6	63.6	63.6	63.6	63.6	63.6	63.6	63.6	63.6
≥6000	30.7	64.1	64.3	64.4	64.4	64.5	64.5	64.5	64.5	64.5	64.5	64.5	64.5	64.5	64.5	64.5
≥5000	31.5	65.5	65.9	66.0	66.1	66.2	66.2	66.2	66.2	66.2	66.2	66.2	66.2	66.2	66.2	66.2
≥4500	32.4	67.3	67.7	67.7	67.9	67.9	67.9	67.9	67.9	67.9	67.9	67.9	67.9	67.9	67.9	67.9
≥4000	34.0	70.7	71.2	71.3	71.4	71.5	71.7	71.7	71.7	71.8	71.8	71.8	71.8	71.8	71.8	71.8
≥3500	34.2	71.9	72.6	72.7	72.9	72.9	73.1	73.1	73.1	73.2	73.2	73.2	73.2	73.2	73.2	73.2
≥3000	35.3	76.7	77.9	78.1	78.2	78.3	78.5	78.5	78.5	78.6	78.6	78.6	78.6	78.6	78.6	78.6
≥2500	35.9	81.1	82.7	83.1	83.3	83.3	83.8	83.8	83.8	84.0	84.0	84.0	84.0	84.0	84.0	84.0
≥2000	36.2	83.8	86.1	86.9	87.5	87.5	88.2	88.2	88.2	88.4	88.4	88.4	88.4	88.4	88.4	88.4
≥1800	36.2	83.8	86.2	87.1	87.8	87.9	88.6	88.6	88.6	88.8	88.8	88.8	88.8	88.8	88.8	88.8
≥1500	36.5	84.4	86.9	88.5	89.7	89.7	90.4	90.4	90.4	90.8	90.8	90.8	90.9	90.9	90.9	90.9
≥1200	36.5	84.9	87.6	89.5	91.0	91.0	92.0	92.0	92.0	92.6	92.6	92.6	92.7	92.7	92.7	92.7
≥1000	36.5	85.0	87.8	90.0	92.4	92.6	94.1	94.2	94.2	95.1	95.2	95.2	95.4	95.4	95.4	95.4
≥900	36.5	85.3	88.2	90.5	92.9	93.0	94.6	94.9	94.9	95.9	96.0	96.0	96.3	96.3	96.3	96.3
≥800	36.5	85.5	88.6	91.0	93.3	93.5	95.3	95.5	95.5	96.8	96.9	96.9	97.3	97.3	97.3	97.3
≥700	36.5	85.7	88.9	91.4	94.2	94.3	96.2	96.4	96.4	97.8	97.9	97.9	98.4	98.4	98.4	98.4
≥600	36.5	85.9	89.1	91.6	94.4	94.6	96.5	96.9	96.9	98.3	98.6	98.6	99.0	99.0	99.2	99.2
≥500	36.5	86.0	89.2	91.7	94.6	94.8	96.8	97.2	97.2	98.8	99.1	99.1	99.6	99.7	99.9	99.9
≥400	36.5	86.0	89.2	91.7	94.6	94.8	96.8	97.2	97.2	98.8	99.1	99.1	99.6	99.7	99.9	99.9
≥300	36.5	86.0	89.2	91.7	94.6	94.8	96.8	97.2	97.2	98.8	99.1	99.1	99.6	99.7	99.9	99.9
≥200	36.5	86.0	89.2	91.7	94.6	94.8	96.8	97.2	97.2	98.8	99.1	99.1	99.6	99.7	99.9	99.9
≥100	36.5	86.0	89.2	91.7	94.6	94.8	96.8	97.2	97.2	98.8	99.1	99.1	99.6	99.7	99.9	99.9
≥0	36.5	86.0	89.2	91.7	94.6	94.8	96.8	97.2	97.2	98.8	99.1	99.1	99.6	99.7	99.9	100.0

TOTAL NUMBER OF OBSERVATIONS 1547

USAF ETAC FORM JUL 64 0-14-5 (OL 1) PREVIOUS EDITIONS OF THIS FORM ARE OBSOLETE

DATA PROCESSING DIVISION
ETAC, USAF
ASHEVILLE, N. C. 28801

CEILING VERSUS VISIBILITY

43223 (STATION) KANGNUNG KOREA/ROK AFS K-18 (STATION NAME) 51-67 (YEARS) MAR (MONTH)

2100-2300 (HOURS (LST))

PERCENTAGE FREQUENCY OF OCCURRENCE
(FROM HOURLY OBSERVATIONS)

CEILING FEET	VISIBILITY STATUTE MILES															
	≥ 10	≥ 6	≥ 5	≥ 4	≥ 3	≥ 2½	≥ 2	≥ 1½	≥ 1¼	≥ 1	≥ ¾	≥ 5/8	≥ ½	≥ 5/16	≥ ¼	≥ 0
NO CEILING	20.8	54.5	54.5	54.6	54.6	54.6	54.6	54.6	54.6	54.6	54.6	54.6	54.6	54.6	54.6	54.6
≥ 20000	21.8	59.5	59.5	59.6	59.6	59.6	59.6	59.6	59.6	59.6	59.6	59.6	59.6	59.6	59.6	59.6
≥ 18000	22.2	60.0	60.0	60.1	60.1	60.1	60.1	60.1	60.1	60.1	60.1	60.1	60.1	60.1	60.1	60.1
≥ 16000	22.2	60.2	60.2	60.3	60.3	60.3	60.3	60.3	60.3	60.3	60.3	60.3	60.3	60.3	60.3	60.3
≥ 14000	23.6	62.4	62.4	62.5	62.5	62.5	62.5	62.5	62.5	62.5	62.5	62.5	62.5	62.5	62.5	62.5
≥ 12000	24.4	64.2	64.2	64.3	64.3	64.3	64.3	64.3	64.3	64.3	64.3	64.3	64.3	64.3	64.3	64.3
≥ 10000	24.9	66.0	66.0	66.0	66.1	66.1	66.1	66.1	66.1	66.1	66.1	66.1	66.1	66.1	66.1	66.1
≥ 9000	25.1	66.3	66.3	66.4	66.5	66.5	66.5	66.5	66.5	66.5	66.5	66.5	66.5	66.5	66.5	66.5
≥ 8000	25.7	67.6	67.6	67.7	67.8	67.8	67.8	67.8	67.8	67.8	67.8	67.8	67.8	67.8	67.8	67.8
≥ 7000	25.8	67.9	68.1	68.2	68.2	68.2	68.2	68.2	68.2	68.2	68.2	68.2	68.2	68.2	68.2	68.2
≥ 6000	25.9	68.6	68.8	68.9	68.9	68.9	68.9	68.9	68.9	68.9	68.9	68.9	68.9	68.9	68.9	68.9
≥ 5000	26.5	70.2	70.4	70.5	70.6	70.6	70.6	70.6	70.6	70.6	70.6	70.6	70.6	70.6	70.6	70.6
≥ 4500	27.0	71.2	71.3	71.5	71.6	71.6	71.6	71.6	71.6	71.6	71.6	71.6	71.6	71.6	71.6	71.6
≥ 4000	28.4	73.2	73.6	73.9	74.0	74.0	74.0	74.0	74.0	74.0	74.0	74.0	74.0	74.0	74.0	74.0
≥ 3500	28.7	74.7	75.1	75.6	75.7	75.7	75.7	75.7	75.7	75.7	75.7	75.7	75.7	75.7	75.7	75.7
≥ 3000	29.3	77.5	78.6	79.3	79.5	79.5	79.6	79.6	79.6	79.7	79.7	79.7	79.7	79.7	79.7	79.7
≥ 2500	29.6	81.5	83.2	84.1	84.5	84.5	84.6	84.7	84.7	84.9	84.9	84.9	84.9	84.9	84.9	84.9
≥ 2000	29.6	83.6	85.9	87.4	88.2	88.2	88.6	88.7	88.7	89.1	89.1	89.1	89.1	89.1	89.1	89.1
≥ 1800	29.6	84.1	86.5	88.2	89.3	89.3	89.8	89.9	89.9	90.3	90.3	90.3	90.3	90.3	90.3	90.3
≥ 1500	29.7	84.7	87.5	89.5	90.6	90.6	91.5	91.6	91.6	92.1	92.1	92.1	92.1	92.1	92.1	92.1
≥ 1200	29.7	85.1	88.3	90.4	92.0	92.0	93.2	93.4	93.4	94.0	94.0	94.0	94.0	94.0	94.0	94.0
≥ 1000	29.7	85.4	88.7	91.2	93.2	93.2	94.8	95.1	95.1	96.2	96.2	96.2	96.2	96.2	96.2	96.2
≥ 900	29.7	85.4	88.8	91.3	93.4	93.4	95.1	95.5	95.5	96.7	96.7	96.7	96.7	96.7	96.7	96.7
≥ 800	29.7	85.4	88.8	91.4	93.7	93.7	95.7	96.1	96.1	97.5	97.5	97.5	97.7	97.7	97.7	97.7
≥ 700	29.7	85.6	89.0	91.7	94.2	94.2	96.2	96.7	96.7	98.3	98.3	98.3	98.6	98.6	98.7	98.7
≥ 600	29.7	85.6	89.0	91.7	94.3	94.3	96.3	96.8	96.8	98.5	98.6	98.6	99.0	99.0	99.0	99.0
≥ 500	29.7	85.6	89.0	91.7	94.5	94.5	96.6	97.3	97.3	99.2	99.3	99.3	99.7	99.7	99.7	99.7
≥ 400	29.7	85.6	89.0	91.7	94.5	94.5	96.6	97.3	97.3	99.2	99.4	99.4	99.7	99.7	99.8	99.8
≥ 300	29.7	85.6	89.0	91.7	94.5	94.5	96.6	97.3	97.3	99.2	99.4	99.4	99.7	99.7	99.8	99.8
≥ 200	29.7	85.6	89.0	91.7	94.5	94.5	96.6	97.3	97.3	99.2	99.4	99.4	99.7	99.7	99.8	99.9
≥ 100	29.7	85.6	89.0	91.7	94.5	94.5	96.6	97.3	97.3	99.2	99.4	99.4	99.7	99.7	99.8	99.9
≥ 0	29.7	85.6	89.0	91.7	94.5	94.5	96.6	97.3	97.3	99.2	99.4	99.4	99.7	99.7	99.8	100.0

TOTAL NUMBER OF OBSERVATIONS 1539

USAF ETAC FORM JUL 64 0-14-5 (OL 1) PREVIOUS EDITIONS OF THIS FORM ARE OBSOLETE

DATA PROCESSING DIVISION
ETAC, USAF
ASHEVILLE, N. C. 28801

CEILING VERSUS VISIBILITY

43223 (STATION) KANGNUNG KOREA/ROK AFS K-18 (STATION NAME) 51-67 (YEARS) APR (MONTH)

2000-0200 (HOURS LST)

PERCENTAGE FREQUENCY OF OCCURRENCE
(FROM HOURLY OBSERVATIONS)

CEILING FEET	VISIBILITY STATUTE MILES															
	≥ 10	≥ 6	≥ 5	≥ 4	≥ 3	≥ 2½	≥ 2	≥ 1½	≥ 1¼	≥ 1	≥ ¾	≥ 5/8	≥ ½	≥ 5/16	≥ ¼	≥ 0
NO CEILING	20.7	55.4	56.4	56.8	56.9	56.9	57.0	57.0	57.0	57.1	57.1	57.1	57.3	57.3	57.3	57.4
≥ 20000	22.2	63.3	64.3	64.7	64.8	64.8	64.9	64.9	64.9	65.0	65.0	65.0	65.2	65.2	65.2	65.3
≥ 18000	22.4	63.9	64.8	65.2	65.4	65.4	65.4	65.4	65.4	65.6	65.6	65.6	65.7	65.7	65.7	65.8
≥ 16000	22.4	64.2	65.2	65.6	65.7	65.7	65.8	65.8	65.8	65.9	65.9	65.9	66.1	66.1	66.1	66.2
≥ 14000	23.2	66.9	67.8	68.3	68.4	68.4	68.5	68.5	68.5	68.6	68.6	68.6	68.8	68.8	68.8	68.9
≥ 12000	23.7	68.9	70.0	70.5	70.6	70.6	70.7	70.7	70.7	70.8	70.8	70.8	71.0	71.0	71.0	71.1
≥ 10000	24.6	70.8	71.9	72.4	72.5	72.5	72.6	72.6	72.6	72.7	72.7	72.7	72.9	72.9	72.9	73.0
≥ 9000	24.7	71.1	72.3	72.7	72.9	72.9	73.0	73.0	73.0	73.1	73.1	73.1	73.3	73.3	73.3	73.4
≥ 8000	25.1	72.1	73.2	73.8	74.0	74.0	74.0	74.0	74.0	74.2	74.2	74.2	74.3	74.3	74.3	74.4
≥ 7000	25.6	72.9	74.0	74.8	75.0	75.0	75.1	75.1	75.1	75.3	75.3	75.3	75.4	75.4	75.4	75.5
≥ 6000	25.6	74.1	75.3	76.0	76.2	76.2	76.3	76.3	76.3	76.5	76.5	76.5	76.6	76.6	76.6	76.8
≥ 5000	26.0	75.9	77.0	77.8	78.0	78.0	78.1	78.1	78.1	78.3	78.3	78.3	78.4	78.4	78.4	78.5
≥ 4500	26.1	76.8	78.0	78.9	79.1	79.1	79.2	79.2	79.2	79.4	79.4	79.4	79.6	79.6	79.6	79.7
≥ 4000	26.4	78.1	79.6	80.4	80.7	80.7	80.8	80.8	80.8	81.0	81.0	81.0	81.1	81.1	81.1	81.3
≥ 3500	26.4	78.7	80.2	81.1	81.4	81.4	81.5	81.5	81.5	81.7	81.7	81.7	81.8	81.8	81.8	81.9
≥ 3000	26.8	80.7	82.4	83.5	83.8	83.8	83.8	83.8	83.8	84.0	84.0	84.0	84.2	84.2	84.2	84.3
≥ 2500	27.1	82.8	84.7	86.0	86.3	86.3	86.4	86.4	86.4	86.6	86.6	86.6	86.8	86.8	86.8	86.9
≥ 2000	27.4	84.2	87.0	88.4	88.8	88.8	89.3	89.3	89.3	89.5	89.5	89.5	89.6	89.6	89.6	89.8
≥ 1800	27.4	84.3	87.1	88.6	89.1	89.1	89.7	89.7	89.7	89.9	89.9	89.9	90.0	90.0	90.0	90.2
≥ 1500	27.4	84.7	87.8	89.4	90.3	90.3	91.1	91.1	91.1	91.6	91.6	91.6	91.8	91.8	91.8	92.0
≥ 1200	27.4	85.1	88.3	90.5	91.8	91.8	92.8	92.8	92.8	93.4	93.4	93.4	93.6	93.6	93.6	93.7
≥ 1000	27.4	85.3	88.9	91.1	92.7	92.7	93.9	94.1	94.1	94.8	94.8	94.8	95.0	95.0	95.0	95.2
≥ 900	27.4	85.3	89.0	91.1	93.0	93.0	94.3	94.5	94.5	95.4	95.4	95.4	95.6	95.6	95.6	95.8
≥ 800	27.4	85.5	89.2	91.4	93.5	93.5	94.9	95.2	95.2	96.1	96.3	96.3	96.5	96.5	96.5	96.7
≥ 700	27.4	85.6	89.3	91.7	94.1	94.1	95.7	96.1	96.1	97.0	97.2	97.2	97.5	97.5	97.5	97.7
≥ 600	27.4	85.8	89.4	92.0	94.6	94.6	96.5	97.1	97.1	98.0	98.2	98.2	98.6	98.6	98.6	98.7
≥ 500	27.4	85.8	89.6	92.2	94.9	94.9	96.9	97.4	97.4	98.6	98.8	98.8	99.3	99.3	99.3	99.4
≥ 400	27.4	85.8	89.6	92.2	94.9	94.9	96.9	97.4	97.4	98.6	98.9	98.9	99.3	99.3	99.3	99.5
≥ 300	27.4	85.8	89.6	92.2	94.9	94.9	96.9	97.5	97.5	98.7	99.0	99.0	99.6	99.6	99.7	99.8
≥ 200	27.4	85.8	89.6	92.2	94.9	94.9	96.9	97.5	97.5	98.7	99.0	99.0	99.7	99.7	99.7	99.9
≥ 100	27.4	85.8	89.6	92.2	94.9	94.9	96.9	97.5	97.5	98.7	99.0	99.0	99.7	99.7	99.7	100.0
≥ 0	27.4	85.8	89.6	92.2	94.9	94.9	96.9	97.5	97.5	98.7	99.0	99.0	99.7	99.7	99.7	100.0

TOTAL NUMBER OF OBSERVATIONS 1467

USAF ETAC FORM JUL 64 0-14-5 (OL 1) PREVIOUS EDITIONS OF THIS FORM ARE OBSOLETE

DATA PROCESSING DIVISION
ETAC, USAF
ASHEVILLE, N. C. 28801

CEILING VERSUS VISIBILITY

43223 (STATION) KANGNUNG KOREA/ROK AFS K-18 (STATION NAME) 51-67 (YEARS) APR (MONTH)

1300-1500 (HOURS - ST)

PERCENTAGE FREQUENCY OF OCCURRENCE
(FROM HOURLY OBSERVATIONS)

CEILING FEET	VISIBILITY STATUTE MILES															
	≥ 10	≥ 6	≥ 5	≥ 4	≥ 3	≥ 2½	≥ 2	≥ 1½	≥ 1¼	≥ 1	≥ ¾	≥ 5/8	≥ ½	≥ 5/16	≥ ¼	≥ 0
NO CEILING	18.1	54.3	55.3	55.4	55.6	55.6	55.7	55.8	55.8	55.8	56.0	56.0	56.1	56.1	56.2	56.2
≥ 20000	19.1	61.7	62.7	62.8	63.0	63.0	63.1	63.2	63.2	63.3	63.4	63.4	63.5	63.5	63.6	63.6
≥ 18000	19.1	62.1	63.1	63.2	63.4	63.4	63.5	63.6	63.6	63.7	63.8	63.8	63.9	63.9	64.0	64.0
≥ 16000	19.6	62.6	63.6	63.7	63.9	63.9	64.0	64.1	64.1	64.1	64.3	64.3	64.4	64.4	64.5	64.5
≥ 14000	20.7	65.0	66.1	66.1	66.3	66.3	66.5	66.5	66.5	66.6	66.7	66.7	66.9	66.9	66.9	66.9
≥ 12000	21.3	67.3	68.4	68.5	68.7	68.7	68.8	68.9	68.9	69.0	69.1	69.1	69.3	69.3	69.3	69.3
≥ 10000	22.3	69.5	70.8	70.8	71.1	71.1	71.2	71.3	71.3	71.4	71.5	71.5	71.7	71.7	71.8	71.8
≥ 9000	22.3	69.7	70.9	71.0	71.2	71.2	71.4	71.4	71.4	71.5	71.6	71.6	71.8	71.8	71.9	71.9
≥ 8000	22.7	71.0	72.3	72.3	72.7	72.7	72.8	72.9	72.9	72.9	73.1	73.1	73.3	73.3	73.3	73.3
≥ 7000	23.0	71.6	72.9	73.1	73.6	73.6	73.7	73.8	73.8	73.8	74.0	74.0	74.2	74.2	74.2	74.2
≥ 6000	23.2	72.4	73.6	74.0	74.4	74.4	74.5	74.6	74.6	74.7	74.8	74.8	75.1	75.1	75.1	75.1
≥ 5000	23.5	74.1	75.3	75.7	76.3	76.3	76.4	76.5	76.5	76.7	76.8	76.8	77.0	77.0	77.1	77.1
≥ 4500	24.1	74.8	76.1	76.6	77.2	77.2	77.3	77.4	77.4	77.6	77.7	77.7	77.9	77.9	78.0	78.0
≥ 4000	24.5	77.2	78.5	79.1	79.7	79.7	79.8	79.9	79.9	80.1	80.3	80.3	80.5	80.5	80.6	80.6
≥ 3500	24.5	78.0	79.3	80.0	80.6	80.6	80.8	80.8	80.8	81.0	81.3	81.3	81.5	81.5	81.5	81.5
≥ 3000	24.7	79.9	81.4	82.1	82.8	82.8	83.0	83.0	83.0	83.2	83.4	83.4	83.6	83.6	83.7	83.7
≥ 2500	25.2	81.6	83.4	84.5	85.1	85.2	85.5	85.6	85.6	85.8	86.0	86.0	86.2	86.2	86.3	86.3
≥ 2000	25.2	82.8	84.9	86.4	87.2	87.3	87.7	87.8	87.8	88.0	88.2	88.2	88.5	88.5	88.5	88.5
≥ 1800	25.2	82.9	85.3	87.0	88.1	88.1	88.7	88.8	88.8	89.0	89.2	89.2	89.4	89.4	89.5	89.5
≥ 1500	25.2	83.2	85.7	87.7	89.1	89.2	90.3	90.3	90.3	90.8	91.1	91.1	91.3	91.3	91.4	91.4
≥ 1200	25.2	83.3	86.0	88.5	90.2	90.3	91.5	91.6	91.6	92.3	92.6	92.6	92.8	92.8	92.9	92.9
≥ 1000	25.2	83.3	86.2	89.0	91.1	91.1	92.7	93.0	93.0	94.0	94.3	94.3	94.5	94.5	94.7	94.7
≥ 900	25.2	83.5	86.5	89.4	91.6	91.7	93.5	93.7	93.7	94.8	95.0	95.0	95.3	95.3	95.4	95.4
≥ 800	25.2	83.7	86.8	89.6	92.2	92.4	94.4	94.8	94.8	95.8	96.2	96.2	96.5	96.5	96.7	96.7
≥ 700	25.2	83.7	86.8	89.8	92.6	92.8	94.8	95.2	95.2	96.4	96.8	96.8	97.2	97.2	97.3	97.3
≥ 600	25.2	83.8	87.2	90.5	93.5	93.7	95.8	96.2	96.2	97.5	97.9	97.9	98.3	98.3	98.4	98.4
≥ 500	25.2	83.8	87.2	90.5	93.7	93.9	96.2	96.5	96.5	98.1	98.5	98.5	99.1	99.1	99.3	99.3
≥ 400	25.2	83.8	87.2	90.5	93.7	93.9	96.2	96.5	96.5	98.1	98.6	98.6	99.3	99.3	99.4	99.5
≥ 300	25.2	83.8	87.2	90.5	93.7	93.9	96.2	96.5	96.5	98.2	98.7	98.7	99.5	99.5	99.7	99.7
≥ 200	25.2	83.8	87.2	90.5	93.7	93.9	96.2	96.5	96.5	98.2	98.7	98.7	99.5	99.5	99.8	99.9
≥ 100	25.2	83.8	87.2	90.5	93.7	93.9	96.2	96.5	96.5	98.2	98.7	98.7	99.5	99.5	99.8	99.9
≥ 0	25.2	83.8	87.2	90.5	93.7	93.9	96.2	96.5	96.5	98.2	98.7	98.7	99.5	99.5	99.8	100.0

TOTAL NUMBER OF OBSERVATIONS 1467

USAF ETAC FORM JUL 64 0-14-5 (OL 1) PREVIOUS EDITIONS OF THIS FORM ARE OBSOLETE

DATA PROCESSING DIVISION
ETAC, USAF
ASHEVILLE, N. C. 28801

CEILING VERSUS VISIBILITY

43223 — STATION
KANGNUNG KOREA/ROK AFS K-18 — STATION NAME
51-67 — YEARS
[illegible] — MONTH
[illegible] — HOURS (LST)

PERCENTAGE FREQUENCY OF OCCURRENCE
(FROM HOURLY OBSERVATIONS)

CEILING FEET	VISIBILITY (STATUTE MILES)															
	≥ 10	≥ 6	≥ 5	≥ 4	≥ 3	≥ 2½	≥ 2	≥ 1½	≥ 1¼	≥ 1	≥ ¾	≥ 5/8	≥ ½	≥ 5/16	≥ ¼	≥ 0
NO CEILING	18.2	43.9	44.4	44.9	44.9	44.9	45.1	45.2	45.2	45.3	45.3	45.3	45.3	45.4	45.4	45.4
≥ 20000	20.8	54.5	55.2	55.7	55.8	55.8	56.0	56.1	56.1	56.1	56.2	56.2	56.2	56.3	56.3	56.3
≥ 18000	20.8	54.8	55.5	56.1	56.1	56.1	56.3	56.4	56.4	56.5	56.5	56.5	56.5	56.6	56.6	56.6
≥ 16000	21.[illegible]	55.7	56.5	57.0	57.1	57.1	57.3	57.4	57.4	57.4	57.5	57.5	57.5	57.6	57.6	57.6
≥ 14000	22.6	58.4	59.1	59.6	59.7	59.7	59.9	60.[illegible]	60.0	60.1	60.1	60.1	60.1	60.2	60.2	60.2
≥ 12000	24.0	61.6	62.3	62.9	63.0	63.0	63.2	63.2	63.2	63.3	63.4	63.4	63.4	63.4	63.4	63.4
≥ 10000	25.6	64.7	65.5	66.1	66.1	66.1	66.3	66.4	66.4	66.5	66.5	66.5	66.5	66.6	66.6	66.7
≥ 9000	25.9	65.0	65.9	66.5	66.5	66.5	66.7	66.8	66.8	66.9	66.9	66.9	66.9	67.0	67.0	67.1
≥ 8000	27.1	67.1	67.9	68.5	68.6	68.6	68.8	68.9	68.9	69.0	69.0	69.0	69.0	69.1	69.1	69.2
≥ 7000	27.4	67.7	68.5	69.2	69.4	69.4	69.6	69.7	69.7	69.8	69.8	69.8	69.8	69.9	69.9	70.0
≥ 6000	27.9	68.8	69.6	70.4	70.6	70.6	70.9	71.0	71.0	71.1	71.1	71.1	71.1	71.2	71.2	71.3
≥ 5000	28.6	70.4	71.3	72.2	72.4	72.4	72.6	72.7	72.7	72.8	72.9	72.9	72.9	72.9	72.9	73.[illegible]
≥ 4500	28.9	71.5	72.6	73.6	73.8	73.8	74.0	74.2	74.2	74.2	74.3	74.3	74.3	74.4	74.4	74.4
≥ 4000	29.5	73.3	74.6	75.8	76.1	76.1	76.4	76.6	76.6	76.7	76.7	76.7	76.7	76.8	76.8	76.9
≥ 3500	29.7	74.2	75.4	76.8	77.1	77.1	77.5	77.7	77.7	77.7	77.8	77.8	77.8	77.9	77.9	77.9
≥ 3000	30.2	76.7	78.5	80.1	80.4	80.5	80.8	81.1	81.1	81.2	81.3	81.3	81.3	81.4	81.4	81.4
≥ 2500	30.6	78.8	80.9	82.8	83.4	83.5	83.9	84.2	84.2	84.3	84.4	84.4	84.4	84.5	84.5	84.5
≥ 2000	30.6	79.8	82.7	84.8	85.6	85.8	86.4	86.8	86.8	87.0	87.0	87.0	87.0	87.1	87.1	87.2
≥ 1800	30.7	80.4	83.5	85.6	86.5	86.6	87.2	87.7	87.7	87.9	87.9	87.9	87.9	88.0	88.0	88.1
≥ 1500	30.9	81.3	84.8	87.7	89.0	89.1	90.2	90.6	90.6	90.9	91.0	91.0	91.0	91.0	91.0	91.1
≥ 1200	30.9	81.6	85.3	88.7	90.1	90.3	91.4	91.8	91.8	92.0	92.1	92.1	92.1	92.2	92.2	92.2
≥ 1000	30.9	82.0	86.0	89.5	91.5	91.6	93.3	93.7	93.7	94.3	94.4	94.4	94.5	94.5	94.6	94.7
≥ 900	30.9	82.1	86.1	89.7	91.8	92.0	93.9	94.3	94.3	94.8	94.9	94.9	95.0	95.1	95.1	95.2
≥ 800	30.9	82.1	86.3	89.9	92.3	92.6	94.8	95.3	95.3	95.9	96.1	96.1	96.3	96.4	96.4	96.5
≥ 700	30.9	82.2	86.4	90.1	92.8	93.1	95.5	96.0	96.0	96.9	97.1	97.1	97.3	97.4	97.4	97.5
≥ 600	30.9	82.2	86.4	90.3	93.3	93.7	96.0	96.6	96.6	97.5	97.7	97.7	98.0	98.1	98.2	98.2
≥ 500	30.9	82.2	86.4	90.4	93.5	93.9	96.4	97.1	97.1	98.2	98.6	98.6	98.9	99.0	99.1	99.1
≥ 400	30.9	82.2	86.4	90.4	93.5	93.9	96.5	97.2	97.2	98.4	98.8	98.8	99.3	99.3	99.4	99.5
≥ 300	30.9	82.2	86.4	90.4	93.5	93.9	96.5	97.3	97.3	98.6	99.0	99.0	99.5	99.5	99.7	99.7
≥ 200	30.9	82.2	86.4	90.4	93.5	93.9	96.5	97.3	97.3	98.6	99.0	99.0	99.5	99.5	99.7	99.8
≥ 100	30.9	82.2	86.4	90.4	93.5	93.9	96.5	97.3	97.3	98.6	99.0	99.0	99.5	99.5	99.7	100.0
≥ 0	30.9	82.2	86.4	90.4	93.5	93.9	96.5	97.3	97.3	98.6	99.0	99.0	99.5	99.5	99.7	100.0

TOTAL NUMBER OF OBSERVATIONS 1482

USAF ETAC FORM JUL 64 0-14-5 (OL 1) PREVIOUS EDITIONS OF THIS FORM ARE OBSOLETE

DATA PROCESSING DIVISION
ETAC, USAF
ASHEVILLE, N. C. 28801

CEILING VERSUS VISIBILITY

43223 (STATION) KANGNUNG KOREA/ROK AFS K-18 (STATION NAME) 51-67 (YEARS) APR (MONTH)

PERCENTAGE FREQUENCY OF OCCURRENCE
(FROM HOURLY OBSERVATIONS)

0900-1100 (HOURS LST)

CEILING FEET	VISIBILITY STATUTE MILES															
	≥ 10	≥ 6	≥ 5	≥ 4	≥ 3	≥ 2½	≥ 2	≥ 1½	≥ 1¼	≥ 1	≥ ¾	≥ 5/8	≥ ½	≥ 5/16	≥ ¼	≥ 0
NO CEILING	28.4	40.3	40.7	41.1	41.3	41.3	41.6	41.6	41.6	41.6	41.6	41.6	41.6	41.6	41.6	41.6
≥ 20000	35.5	53.0	53.7	54.2	54.6	54.6	55.0	55.0	55.0	55.0	55.0	55.0	55.0	55.0	55.0	55.0
≥ 18000	35.9	53.8	54.6	55.1	55.5	55.5	55.9	55.9	55.9	55.9	55.9	55.9	55.9	55.9	55.9	55.9
≥ 16000	36.3	55.0	55.8	56.3	56.7	56.7	57.1	57.1	57.1	57.1	57.1	57.1	57.1	57.1	57.1	57.1
≥ 14000	37.7	58.3	59.0	59.5	59.9	59.9	60.3	60.3	60.3	60.4	60.4	60.4	60.4	60.4	60.4	60.4
≥ 12000	38.7	60.9	61.7	62.2	62.6	62.6	63.0	63.0	63.0	63.1	63.1	63.1	63.1	63.1	63.1	63.1
≥ 10000	40.9	64.5	65.3	65.9	66.3	66.3	66.7	66.7	66.7	66.7	66.7	66.7	66.7	66.7	66.7	66.7
≥ 9000	41.3	65.1	65.9	66.5	66.9	66.9	67.4	67.4	67.4	67.5	67.5	67.5	67.5	67.5	67.5	67.5
≥ 8000	42.2	66.9	67.7	68.4	68.8	68.8	69.3	69.3	69.3	69.3	69.3	69.3	69.3	69.3	69.3	69.3
≥ 7000	42.6	67.5	68.5	69.2	69.6	69.6	70.1	70.1	70.1	70.1	70.1	70.1	70.1	70.1	70.1	70.1
≥ 6000	43.2	69.3	70.3	71.1	71.5	71.5	71.9	71.9	71.9	72.0	72.0	72.0	72.0	72.0	72.0	72.0
≥ 5000	43.6	70.3	71.4	72.1	72.5	72.5	73.0	73.0	73.0	73.1	73.1	73.1	73.1	73.1	73.1	73.1
≥ 4500	44.5	71.9	73.0	73.9	74.3	74.3	74.8	74.8	74.8	74.9	74.9	74.9	74.9	74.9	74.9	74.9
≥ 4000	45.1	73.4	74.5	75.4	75.8	75.8	76.3	76.3	76.3	76.4	76.4	76.4	76.4	76.4	76.4	76.4
≥ 3500	45.4	74.1	75.3	76.5	77.0	77.0	77.6	77.6	77.6	77.8	77.8	77.8	77.8	77.8	77.8	77.8
≥ 3000	46.1	76.4	77.8	79.2	80.0	80.0	80.6	80.6	80.6	80.8	80.8	80.8	80.8	80.8	80.8	80.8
≥ 2500	46.6	79.2	80.7	82.2	83.2	83.2	83.8	83.8	83.8	84.0	84.0	84.0	84.0	84.0	84.0	84.0
≥ 2000	47.0	80.9	82.8	84.6	85.8	85.8	86.6	86.7	86.7	87.0	87.0	87.0	87.0	87.0	87.0	87.0
≥ 1800	47.0	81.2	83.1	84.9	86.2	86.2	87.0	87.1	87.1	87.4	87.4	87.4	87.4	87.4	87.4	87.4
≥ 1500	47.0	81.8	84.2	86.4	88.2	88.2	89.1	89.2	89.2	89.4	89.5	89.5	89.5	89.5	89.5	89.5
≥ 1200	47.0	82.4	85.0	87.5	89.6	89.6	91.2	91.2	91.2	91.5	91.6	91.6	91.6	91.6	91.6	91.6
≥ 1000	47.0	82.7	85.3	87.8	90.2	90.2	91.9	92.0	92.0	92.3	92.4	92.4	92.4	92.4	92.4	92.4
≥ 900	47.0	83.0	85.6	88.4	91.1	91.1	93.1	93.3	93.3	93.7	93.8	93.8	93.8	93.8	93.9	93.9
≥ 800	47.0	83.2	85.9	89.0	91.9	92.0	94.5	94.7	94.7	95.1	95.3	95.3	95.3	95.3	95.3	95.3
≥ 700	47.0	83.4	86.2	89.4	92.5	92.5	95.6	95.8	95.8	96.5	96.7	96.7	96.7	96.7	96.7	96.7
≥ 600	47.0	83.6	86.4	89.8	93.1	93.1	96.4	96.7	96.7	97.7	97.9	97.9	98.0	98.0	98.1	98.1
≥ 500	47.0	83.6	86.4	89.8	93.1	93.1	96.5	97.0	97.0	98.2	98.5	98.5	98.5	98.5	98.7	98.7
≥ 400	47.0	83.6	86.4	89.8	93.2	93.3	96.7	97.3	97.3	98.5	98.9	98.9	98.9	98.9	99.1	99.1
≥ 300	47.0	83.7	86.4	89.9	93.3	93.3	96.8	97.4	97.4	98.7	99.2	99.2	99.3	99.3	99.8	99.8
≥ 200	47.0	83.7	86.4	89.9	93.3	93.3	96.8	97.4	97.4	98.7	99.2	99.2	99.4	99.4	99.9	99.9
≥ 100	47.0	83.7	86.4	89.9	93.3	93.3	96.8	97.4	97.4	98.7	99.2	99.2	99.4	99.4	99.9	100.0
≥ 0	47.0	83.7	86.4	89.9	93.3	93.3	96.8	97.4	97.4	98.7	99.2	99.2	99.4	99.4	99.9	100.0

TOTAL NUMBER OF OBSERVATIONS 1503

USAF ETAC FORM JUL 64 0-14-5 (OL 1) PREVIOUS EDITIONS OF THIS FORM ARE OBSOLETE

DATA PROCESSING DIVISION
ETAC, USAF
ASHEVILLE, N. C. 28801

CEILING VERSUS VISIBILITY

43223 — STATION
KANGNUNG KOREA/ROK AFS K-18 — STATION NAME
51-67 — YEARS
APR — MONTH
1200-1400 — HOURS (L.S.T.)

PERCENTAGE FREQUENCY OF OCCURRENCE
(FROM HOURLY OBSERVATIONS)

CEILING FEET	VISIBILITY STATUTE MILES															
	≥ 10	≥ 6	≥ 5	≥ 4	≥ 3	≥ 2½	≥ 2	≥ 1½	≥ 1¼	≥ 1	≥ ¾	≥ 5/8	≥ ½	≥ 5/16	≥ ¼	≥ 0
NO CEILING	32.0	40.7	41.5	41.7	41.9	41.9	42.0	42.0	42.0	42.0	42.0	42.0	42.0	42.0	42.0	42.0
≥ 20000	40.5	54.6	55.5	55.9	56.1	56.3	56.3	56.3	56.3	56.3	56.3	56.3	56.3	56.3	56.3	56.3
≥ 18000	41.1	55.7	56.6	57.0	57.3	57.4	57.5	57.5	57.5	57.5	57.5	57.5	57.5	57.5	57.5	57.5
≥ 16000	41.9	56.9	57.6	58.2	58.5	58.6	58.7	58.7	58.7	58.7	58.7	58.7	58.7	58.7	58.7	58.7
≥ 14000	43.5	60.3	61.3	61.7	61.9	62.1	62.1	62.1	62.1	62.3	62.3	62.3	62.3	62.3	62.3	62.3
≥ 12000	44.9	63.0	64.0	64.4	64.6	64.8	64.8	64.8	64.8	65.0	65.0	65.0	65.0	65.0	65.0	65.0
≥ 10000	46.7	66.0	66.9	67.4	67.7	67.8	67.9	67.9	67.9	68.1	68.1	68.1	68.1	68.1	68.1	68.1
≥ 9000	47.1	66.4	67.4	68.0	68.4	68.5	68.6	68.6	68.6	68.8	68.8	68.8	68.8	68.8	68.8	68.8
≥ 8000	47.9	68.0	69.0	69.6	70.0	70.1	70.2	70.2	70.2	70.4	70.4	70.4	70.4	70.4	70.4	70.4
≥ 7000	48.0	68.7	69.8	70.4	70.7	70.8	70.9	70.9	70.9	71.1	71.1	71.1	71.1	71.1	71.1	71.1
≥ 6000	48.6	69.8	71.0	71.6	72.0	72.1	72.2	72.2	72.2	72.4	72.4	72.4	72.4	72.4	72.4	72.4
≥ 5000	49.4	71.2	72.5	73.2	73.5	73.6	73.8	73.8	73.8	74.0	74.0	74.0	74.0	74.0	74.0	74.0
≥ 4500	49.9	72.2	73.4	74.1	74.4	74.6	74.8	74.8	74.8	75.0	75.0	75.0	75.0	75.0	75.0	75.0
≥ 4000	50.6	74.0	75.4	76.5	76.8	77.0	77.2	77.2	77.2	77.4	77.4	77.4	77.4	77.4	77.4	77.4
≥ 3500	51.1	75.0	76.4	77.6	78.0	78.1	78.3	78.3	78.3	78.6	78.6	78.6	78.6	78.6	78.6	78.6
≥ 3000	51.8	77.0	78.6	79.9	80.4	80.5	80.8	80.8	80.8	81.1	81.1	81.1	81.1	81.1	81.1	81.1
≥ 2500	52.8	80.6	82.6	84.3	85.0	85.1	85.4	85.4	85.4	85.7	85.7	85.7	85.7	85.7	85.7	85.7
≥ 2000	53.3	82.7	84.8	86.8	87.7	87.8	88.2	88.3	88.3	88.6	88.6	88.6	88.6	88.6	88.6	88.6
≥ 1800	53.3	83.2	85.4	87.4	88.3	88.5	89.0	89.1	89.1	89.4	89.4	89.4	89.4	89.4	89.4	89.4
≥ 1500	53.3	83.8	86.3	88.3	89.7	89.9	90.5	90.5	90.5	90.9	90.9	90.9	90.9	90.9	90.9	90.9
≥ 1200	53.4	84.6	87.2	89.3	90.9	91.2	92.0	92.1	92.1	92.5	92.5	92.5	92.5	92.5	92.5	92.5
≥ 1000	53.5	85.3	88.0	90.4	92.2	92.5	93.7	93.9	93.9	94.4	94.4	94.4	94.4	94.4	94.4	94.4
≥ 900	53.5	85.6	88.3	90.8	92.7	93.1	94.3	94.5	94.5	95.0	95.0	95.0	95.0	95.0	95.0	95.0
≥ 800	53.5	85.8	88.6	91.5	93.4	93.7	95.1	95.5	95.5	96.0	96.1	96.1	96.1	96.1	96.1	96.1
≥ 700	53.5	86.0	88.9	91.7	94.0	94.4	95.9	96.2	96.2	96.9	97.0	97.0	97.1	97.1	97.1	97.1
≥ 600	53.5	86.0	88.9	91.8	94.3	94.9	96.7	97.2	97.2	98.2	98.3	98.3	98.4	98.4	98.4	98.4
≥ 500	53.5	86.0	88.9	91.8	94.3	94.9	97.1	97.7	97.7	99.1	99.3	99.3	99.4	99.4	99.4	99.4
≥ 400	53.5	86.0	88.9	91.9	94.4	95.0	97.1	97.9	97.9	99.3	99.5	99.5	99.7	99.7	99.7	99.7
≥ 300	53.5	86.0	88.9	91.9	94.4	95.0	97.1	97.9	97.9	99.3	99.5	99.5	99.8	99.8	99.8	99.8
≥ 200	53.5	86.0	88.9	91.9	94.4	95.0	97.1	97.9	97.9	99.3	99.6	99.6	100.0	100.0	100.0	100.0
≥ 100	53.5	86.0	88.9	91.9	94.4	95.0	97.1	97.9	97.9	99.3	99.6	99.6	100.0	100.0	100.0	100.0
≥ 0	53.5	86.0	88.9	91.9	94.4	95.0	97.1	97.9	97.9	99.3	99.6	99.6	100.0	100.0	100.0	100.0

TOTAL NUMBER OF OBSERVATIONS 1502

USAF ETAC FORM JUL 64 0-14-5 (OL 1) PREVIOUS EDITIONS OF THIS FORM ARE OBSOLETE

DATA PROCESSING DIVISION
ETAC, USAF
ASHEVILLE, N. C. 28801

CEILING VERSUS VISIBILITY

43223 (STATION) KANGNUNG KOREA/ROK AFS K-18 (STATION NAME) 51-67 (YEARS) APR (MONTH)

PERCENTAGE FREQUENCY OF OCCURRENCE
(FROM HOURLY OBSERVATIONS)

1500-1700 (HOURS LST)

CEILING FEET	VISIBILITY STATUTE MILES															
	≥ 10	≥ 6	≥ 5	≥ 4	≥ 3	≥ 2½	≥ 2	≥ 1½	≥ 1¼	≥ 1	≥ ¾	≥ 5/8	≥ ½	≥ 5/16	≥ ¼	≥ 0
NO CEILING	27.5	38.6	39.1	39.3	39.5	39.5	39.5	39.5	39.5	39.5	39.5	39.5	39.5	39.5	39.5	39.5
≥ 20000	35.9	53.1	54.0	54.2	54.5	54.5	54.7	54.7	54.7	54.7	54.7	54.7	54.7	54.7	54.7	54.7
≥ 18000	36.7	55.1	55.9	56.1	56.4	56.4	56.7	56.7	56.7	56.7	56.7	56.7	56.7	56.7	56.7	56.7
≥ 16000	37.6	56.2	57.1	57.3	57.5	57.5	57.8	57.8	57.8	57.8	57.8	57.8	57.8	57.8	57.8	57.8
≥ 14000	39.3	59.5	60.3	60.5	60.8	60.8	61.1	61.1	61.1	61.1	61.1	61.1	61.1	61.1	61.1	61.1
≥ 12000	39.9	61.2	62.1	62.4	62.7	62.7	63.0	63.0	63.0	63.0	63.0	63.0	63.0	63.0	63.0	63.0
≥ 10000	41.5	64.1	64.9	65.3	65.6	65.6	65.9	65.9	65.9	65.9	66.0	66.0	66.1	66.1	66.1	66.1
≥ 9000	41.6	64.3	65.2	65.5	65.9	65.9	66.2	66.2	66.2	66.2	66.3	66.3	66.3	66.3	66.3	66.3
≥ 8000	42.4	66.3	67.3	67.6	68.1	68.1	68.4	68.4	68.4	68.4	68.5	68.5	68.5	68.5	68.5	68.5
≥ 7000	42.4	67.2	68.3	68.7	69.1	69.1	69.5	69.5	69.5	69.5	69.5	69.5	69.6	69.6	69.6	69.6
≥ 6000	42.8	68.4	69.5	69.9	70.4	70.4	70.8	70.8	70.8	70.8	70.9	70.9	70.9	70.9	70.9	70.9
≥ 5000	44.1	70.1	71.3	71.7	72.1	72.1	72.6	72.6	72.6	72.6	72.7	72.7	72.7	72.7	72.7	72.7
≥ 4500	44.7	71.5	72.7	73.1	73.5	73.5	74.0	74.0	74.0	74.0	74.1	74.1	74.1	74.1	74.1	74.1
≥ 4000	45.5	73.3	74.7	75.1	75.5	75.5	76.0	76.0	76.0	76.0	76.1	76.1	76.1	76.1	76.1	76.1
≥ 3500	46.1	74.7	76.2	76.9	77.4	77.4	77.9	77.9	77.9	77.9	77.9	77.9	78.0	78.0	78.0	78.0
≥ 3000	46.5	77.1	79.1	79.9	80.4	80.4	80.9	80.9	80.9	80.9	80.9	80.9	81.0	81.0	81.0	81.0
≥ 2500	47.1	80.3	82.6	83.7	84.5	84.5	85.0	85.0	85.0	85.0	85.1	85.1	85.3	85.3	85.3	85.3
≥ 2000	48.0	82.3	85.0	86.3	87.1	87.1	87.9	87.9	87.9	87.9	87.9	87.9	88.3	88.3	88.3	88.3
≥ 1800	48.0	82.4	85.1	86.7	87.5	87.5	88.4	88.4	88.4	88.4	88.5	88.5	88.8	88.8	88.8	88.8
≥ 1500	48.1	83.9	86.9	88.7	89.8	89.8	90.7	90.7	90.7	90.7	90.8	90.8	91.1	91.1	91.1	91.1
≥ 1200	48.3	84.7	87.9	89.6	90.9	90.9	92.0	92.1	92.1	92.1	92.1	92.1	92.5	92.5	92.5	92.5
≥ 1000	48.5	85.2	88.7	90.6	92.0	92.1	93.4	93.5	93.5	93.5	93.5	93.5	93.9	93.9	93.9	93.9
≥ 900	48.5	85.3	88.8	91.1	92.7	92.7	94.2	94.3	94.3	94.3	94.3	94.3	94.7	94.7	94.7	94.7
≥ 800	48.5	85.7	89.3	91.7	93.6	93.7	95.5	95.6	95.6	95.7	95.7	95.7	96.1	96.1	96.1	96.1
≥ 700	48.5	85.9	89.6	92.3	94.4	94.5	96.5	96.7	96.7	96.7	96.8	96.8	97.2	97.2	97.2	97.2
≥ 600	48.6	86.0	89.8	92.7	94.9	95.0	97.5	97.9	97.9	98.3	98.3	98.3	98.9	98.9	98.9	98.9
≥ 500	48.6	86.2	90.0	92.9	95.2	95.3	97.9	98.3	98.3	98.7	98.8	98.8	99.4	99.4	99.4	99.4
≥ 400	48.6	86.2	90.0	92.9	95.3	95.3	98.1	98.7	98.7	99.1	99.2	99.2	99.8	99.8	99.8	99.8
≥ 300	48.6	86.2	90.0	92.9	95.3	95.3	98.1	98.7	98.7	99.2	99.3	99.3	99.9	99.9	99.9	99.9
≥ 200	48.6	86.2	90.0	92.9	95.3	95.3	98.1	98.7	98.7	99.2	99.4	99.4	100.0	100.0	100.0	100.0
≥ 100	48.6	86.2	90.0	92.9	95.3	95.3	98.1	98.7	98.7	99.2	99.4	99.4	100.0	100.0	100.0	100.0
≥ 0	48.6	86.2	90.0	92.9	95.3	95.3	98.1	98.7	98.7	99.2	99.4	99.4	100.0	100.0	100.0	100.0

TOTAL NUMBER OF OBSERVATIONS 1500

USAF ETAC FORM JUL 64 0-14-5 (OL 1) PREVIOUS EDITIONS OF THIS FORM ARE OBSOLETE

DATA PROCESSING DIVISION
ETAC, USAF
ASHEVILLE, N. C. 28801

CEILING VERSUS VISIBILITY

43223 — STATION
KANGNUNG KOREA/KOK AFS K-18 — STATION NAME
51-67 — YEARS
A[illegible] — MONTH
1800-[illegible] — HOURS (LST)

PERCENTAGE FREQUENCY OF OCCURRENCE
(FROM HOURLY OBSERVATIONS)

CEILING FEET	VISIBILITY STATUTE MILES															
	≥ 10	≥ 6	≥ 5	≥ 4	≥ 3	≥ 2½	≥ 2	≥ 1½	≥ 1¼	≥ 1	≥ ¾	≥ 5/8	≥ ½	≥ 5/16	≥ ¼	≥ 0
NO CEILING	[illegible].7	39.8	4[illegible].2	40.2	40.4	40.4	40.5	40.7	40.7	40.7	40.7	40.7	40.7	40.7	40.7	40.7
≥ 20000	25.7	53.9	54.7	54.9	55.0	55.0	55.1	55.3	55.3	55.5	55.5	55.5	55.5	55.5	55.5	55.5
≥ 18000	26.0	54.5	55.7	55.9	56.0	56.0	56.1	56.3	56.3	56.5	56.5	56.5	56.5	56.5	56.5	56.5
≥ 16000	26.5	55.7	56.5	56.7	56.8	56.8	57.[illegible]	57.2	57.2	57.3	57.3	57.3	57.3	57.3	57.3	57.3
≥ 14000	29.0	59.8	60.7	60.8	61.0	61.0	61.1	61.3	61.3	61.5	61.5	61.5	61.5	61.5	61.5	61.5
≥ 12000	29.5	61.8	62.7	62.9	63.[illegible]	63.0	63.1	63.3	63.3	63.5	63.5	63.5	63.5	63.5	63.5	63.5
≥ 10000	31.[illegible]	65.1	66.2	66.4	66.5	66.5	66.6	66.8	66.8	67.0	67.0	67.0	67.0	67.0	67.0	67.0
≥ 9000	31.[illegible]	65.3	66.3	66.5	66.6	66.6	66.8	67.0	67.0	67.1	67.1	67.1	67.1	67.1	67.1	67.1
≥ 8000	31.9	67.8	68.8	69.[illegible]	69.2	69.2	69.3	69.5	69.5	69.6	69.6	69.6	69.6	69.6	69.6	69.6
≥ 7000	32.2	68.4	69.4	69.8	70.0	70.0	70.1	70.3	70.3	70.4	70.4	70.4	70.4	70.4	70.4	70.4
≥ 6000	32.4	69.3	70.4	70.9	71.1	71.1	71.2	71.4	71.4	71.5	71.5	71.5	71.5	71.5	71.5	71.5
≥ 5000	32.8	70.4	71.9	72.3	72.5	72.5	72.6	72.8	72.8	72.9	72.9	72.9	72.9	72.9	72.9	72.9
≥ 4500	33.6	71.9	73.4	73.9	74.1	74.1	74.2	74.4	74.4	74.5	74.5	74.5	74.5	74.5	74.5	74.5
≥ 4000	33.9	73.1	74.9	75.6	75.7	75.7	75.8	76.0	76.0	76.2	76.2	76.2	76.2	76.2	76.2	76.2
≥ 3500	34.[illegible]	74.6	76.6	77.2	77.4	77.4	77.5	77.7	77.7	77.8	77.8	77.8	77.8	77.8	77.8	77.8
≥ 3000	34.3	77.0	79.1	80.1	80.2	80.2	80.3	80.5	80.5	80.7	80.7	80.7	80.7	80.7	80.7	80.7
≥ 2500	35.1	80.5	83.1	84.2	84.4	84.4	84.6	84.8	84.8	85.0	85.0	85.0	85.0	85.0	85.0	85.0
≥ 2000	35.2	82.5	85.7	87.3	87.6	87.6	87.8	88.0	88.0	88.2	88.2	88.2	88.5	88.5	88.5	88.5
≥ 1800	35.2	82.8	86.0	87.6	87.9	87.9	88.2	88.4	88.4	88.5	88.5	88.5	88.9	88.9	88.9	88.9
≥ 1500	35.3	83.9	87.4	89.3	89.[illegible]	89.5	89.8	90.1	90.1	90.3	90.3	90.3	90.7	90.7	90.7	90.7
≥ 1200	35.5	84.9	88.5	90.9	91.3	91.3	91.8	92.1	92.1	92.4	92.4	92.4	92.8	92.8	92.8	92.8
≥ 1000	35.6	85.0	88.9	91.3	92.1	92.1	92.8	93.2	93.2	93.6	93.6	93.6	94.0	94.0	94.0	94.0
≥ 900	35.6	85.1	89.1	91.6	92.7	92.7	93.7	94.1	94.1	94.5	94.5	94.5	94.9	94.9	94.9	94.9
≥ 800	35.6	85.2	89.2	92.2	93.8	93.8	95.0	95.4	95.4	95.9	95.9	95.9	96.3	96.3	96.3	96.3
≥ 700	35.6	85.3	89.3	92.5	94.6	94.6	96.0	96.4	96.4	97.1	97.1	97.1	97.6	97.6	97.6	97.6
≥ 600	35.6	85.3	89.3	92.5	94.7	94.7	96.3	96.8	96.8	97.7	97.7	97.7	98.3	98.3	98.3	98.3
≥ 500	35.6	85.4	89.5	92.7	94.9	94.9	96.8	97.4	97.4	98.3	98.4	98.4	98.9	98.9	99.1	99.1
≥ 400	35.6	85.4	89.5	92.7	94.9	94.9	97.1	97.9	97.9	98.8	99.0	99.0	99.5	99.5	99.7	99.7
≥ 300	35.6	85.4	89.5	92.7	94.9	94.9	97.1	97.9	97.9	98.9	99.1	99.1	99.7	99.7	99.8	99.8
≥ 200	35.6	85.4	89.5	92.7	94.9	94.9	97.1	97.9	97.9	98.9	99.3	99.3	99.8	99.8	99.9	99.9
≥ 100	35.6	85.4	89.5	92.7	94.9	94.9	97.1	97.9	97.9	98.9	99.3	99.3	99.8	99.8	99.9	99.9
≥ 0	35.6	85.4	89.5	92.7	94.9	94.9	97.1	97.9	97.9	98.9	99.3	99.3	99.8	99.8	99.9	100.0

TOTAL NUMBER OF OBSERVATIONS 1489

USAF ETAC FORM JUL 64 0-14-5 (OL 1) PREVIOUS EDITIONS OF THIS FORM ARE OBSOLETE

DATA PROCESSING DIVISION
ETAC, USAF
ASHEVILLE, N. C. 28801

CEILING VERSUS VISIBILITY

43223 (STATION) KANGNUNG KOREA/ROK AFS K-18 (STATION NAME) 51-67 (YEARS) APR (MONTH)

PERCENTAGE FREQUENCY OF OCCURRENCE
(FROM HOURLY OBSERVATIONS)

2100-2300 (HOURS)

CEILING FEET	VISIBILITY STATUTE MILES															
	≥ 10	≥ 6	≥ 5	≥ 4	≥ 3	≥ 2½	≥ 2	≥ 1½	≥ 1¼	≥ 1	≥ ¾	≥ 5/8	≥ ½	≥ 5/16	≥ ¼	≥ 0
NO CEILING	20.5	51.3	51.6	51.6	51.7	51.7	51.7	51.7	51.7	51.8	51.8	51.8	51.8	51.8	51.8	51.8
≥ 20000	22.1	58.9	59.6	60.2	60.4	60.4	60.4	60.4	60.4	60.5	60.5	60.5	60.5	60.5	60.5	60.5
≥ 18000	22.5	59.9	60.5	61.2	61.3	61.3	61.3	61.3	61.3	61.4	61.4	61.4	61.4	61.4	61.5	61.5
≥ 16000	22.7	60.6	61.2	61.9	62.0	62.0	62.0	62.0	62.0	62.1	62.1	62.1	62.1	62.1	62.2	62.2
≥ 14000	23.8	63.5	64.1	64.8	65.0	65.0	65.0	65.0	65.0	65.0	65.0	65.0	65.0	65.0	65.1	65.1
≥ 12000	24.0	64.9	65.6	66.3	66.4	66.4	66.4	66.4	66.4	66.5	66.5	66.5	66.5	66.5	66.5	66.5
≥ 10000	25.1	67.1	67.8	68.4	68.6	68.6	68.6	68.6	68.6	68.6	68.6	68.6	68.6	68.6	68.7	68.7
≥ 9000	25.3	67.4	68.2	68.9	69.0	69.0	69.0	69.	69.0	69.1	69.1	69.1	69.1	69.1	69.1	69.1
≥ 8000	25.5	68.9	69.7	70.4	70.6	70.6	70.6	70.6	70.6	70.6	70.6	70.6	70.6	70.6	70.7	70.7
≥ 7000	25.9	69.7	70.6	71.5	71.7	71.7	71.7	71.7	71.7	71.7	71.7	71.7	71.7	71.7	71.8	71.8
≥ 6000	26.0	71.2	72.2	73.1	73.2	73.2	73.2	73.2	73.2	73.3	73.3	73.3	73.3	73.3	73.4	73.4
≥ 5000	26.5	73.0	73.9	74.8	74.9	74.9	74.9	74.9	74.9	75.0	75.0	75.0	75.0	75.0	75.1	75.1
≥ 4500	26.6	74.5	75.5	76.4	76.6	76.6	76.6	76.6	76.6	76.6	76.6	76.6	76.6	76.6	76.7	76.7
≥ 4000	27.2	76.5	77.8	78.8	78.9	78.9	78.9	78.9	78.9	79.0	79.0	79.0	79.0	79.0	79.0	79.0
≥ 3500	27.3	77.2	78.5	79.4	79.6	79.6	79.6	79.6	79.6	79.6	79.6	79.6	79.6	79.6	79.7	79.7
≥ 3000	27.6	78.9	80.3	81.4	81.6	81.6	81.6	81.6	81.6	81.6	81.6	81.6	81.6	81.6	81.7	81.7
≥ 2500	28.1	83.3	85.2	86.3	86.5	86.5	86.7	86.7	86.7	86.7	86.7	86.7	86.7	86.7	86.8	86.8
≥ 2000	28.3	85.4	87.7	89.0	89.3	89.3	89.6	89.6	89.6	89.7	89.7	89.7	89.7	89.7	89.8	89.8
≥ 1800	28.3	85.8	88.1	89.4	89.8	89.8	90.1	90.1	90.1	90.2	90.2	90.2	90.2	90.2	90.2	90.2
≥ 1500	28.3	86.0	88.4	90.0	90.9	90.9	91.3	91.3	91.3	91.6	91.6	91.6	91.7	91.7	91.8	91.8
≥ 1200	28.3	87.1	89.5	91.4	92.5	92.5	93.2	93.2	93.2	93.8	93.8	93.8	93.9	93.9	94.0	94.0
≥ 1000	28.3	87.4	90.0	91.9	93.2	93.2	94.0	94.1	94.1	94.6	94.6	94.6	94.7	94.7	94.8	94.8
≥ 900	28.3	87.4	90.0	92.2	93.8	93.9	94.7	94.9	94.9	95.4	95.5	95.5	95.7	95.7	95.8	95.8
≥ 800	28.3	87.6	90.2	92.5	94.2	94.3	95.3	95.5	95.5	96.1	96.2	96.2	96.4	96.4	96.4	96.4
≥ 700	28.3	87.7	90.3	92.8	94.8	95.0	96.2	96.4	96.4	97.1	97.3	97.3	97.5	97.5	97.6	97.6
≥ 600	28.3	87.7	90.4	92.9	95.5	95.7	97.0	97.4	97.4	98.2	98.4	98.4	98.6	98.6	98.7	98.7
≥ 500	28.3	87.7	90.4	93.0	95.7	95.9	97.3	97.7	97.7	98.6	98.7	98.7	99.0	99.0	99.1	99.1
≥ 400	28.3	87.7	90.4	93.0	95.7	95.9	97.3	97.8	97.8	98.8	99.0	99.0	99.4	99.4	99.5	99.5
≥ 300	28.3	87.7	90.4	93.0	95.7	95.9	97.3	97.8	97.8	99.0	99.2	99.2	99.6	99.6	99.7	99.7
≥ 200	28.3	87.7	90.4	93.0	95.7	95.9	97.3	97.8	97.8	99.0	99.2	99.2	99.7	99.7	99.8	100.0
≥ 100	28.3	87.7	90.4	93.0	95.7	95.9	97.3	97.8	97.8	99.0	99.2	99.2	99.7	99.7	99.8	100.0
≥ 0	28.3	87.7	90.4	93.0	95.7	95.9	97.3	97.8	97.8	99.0	99.2	99.2	99.7	99.7	99.8	100.0

TOTAL NUMBER OF OBSERVATIONS 1464

USAF ETAC FORM JUL 64 0-14-5 (OL 1) PREVIOUS EDITIONS OF THIS FORM ARE OBSOLETE

DATA PROCESSING DIVISION
ETAC, USAF
ASHEVILLE, N. C. 28801

CEILING VERSUS VISIBILITY

43223 (STATION) KANGNUNG KOREA/REP AFS K-18 (STATION NAME) 51-67 (YEARS) MAY (MONTH)

PERCENTAGE FREQUENCY OF OCCURRENCE
(FROM HOURLY OBSERVATIONS)

1200- 2100 (HOURS LST)

CEILING FEET	VISIBILITY STATUTE MILES															
	≥10	≥6	≥5	≥4	≥3	≥2½	≥2	≥1½	≥1¼	≥1	≥¾	≥5/8	≥½	≥5/16	¼	0
NO CEILING	16.6	53.1	53.8	53.9	54.0	54.0	54.2	54.2	54.2	54.3	54.4	54.4	54.5	54.5	54.5	54.5
≥ 20000	18.8	63.4	64.2	64.3	64.5	64.5	64.7	64.7	64.7	64.9	64.9	64.9	65.0	65.0	65.0	65.0
≥ 18000	19.[illegible]	63.8	64.8	64.9	65.0	65.1	65.2	65.2	65.2	65.4	65.5	65.5	65.6	65.6	65.6	65.6
≥ 16000	19.2	64.5	65.5	65.6	65.8	65.8	66.0	66.0	66.0	66.1	66.2	66.2	66.3	66.3	66.3	66.3
≥ 14000	19.7	67.2	68.2	68.3	68.5	68.6	68.7	68.7	68.7	68.9	69.0	69.0	69.1	69.1	69.1	69.1
≥ 12000	20.7	70.2	71.3	71.5	71.7	71.7	71.8	71.8	71.8	72.0	72.1	72.1	72.2	72.2	72.2	72.2
≥ 10000	21.9	72.7	73.9	74.0	74.2	74.3	74.4	74.4	74.4	74.6	74.7	74.7	74.8	74.8	74.8	74.8
≥ 9000	22.2	73.3	74.5	74.6	74.8	74.9	75.0	75.0	75.0	75.2	75.3	75.3	75.4	75.4	75.4	75.4
≥ 8000	22.7	75.0	76.2	76.3	76.5	76.6	76.7	76.7	76.7	76.9	77.0	77.0	77.1	77.1	77.1	77.1
≥ 7000	22.9	75.9	77.1	77.2	77.4	77.5	77.6	77.6	77.6	77.8	77.9	77.9	78.0	78.0	78.0	78.0
≥ 6000	23.0	77.1	78.3	78.4	78.8	78.8	79.0	79.0	79.0	79.2	79.2	79.2	79.4	79.4	79.4	79.4
≥ 5000	23.2	78.3	79.6	79.9	80.3	80.3	80.5	80.5	80.5	80.6	80.7	80.7	80.8	80.8	80.8	80.8
≥ 4500	23.6	79.0	80.3	80.6	81.0	81.0	81.2	81.2	81.2	81.4	81.4	81.4	81.6	81.6	81.6	81.6
≥ 4000	23.9	80.0	81.3	81.6	81.9	82.0	82.1	82.1	82.1	82.3	82.4	82.4	82.5	82.5	82.5	82.5
≥ 3500	24.1	80.9	82.2	82.5	82.6	82.9	83.0	83.0	83.0	83.2	83.3	83.3	83.4	83.4	83.4	83.4
≥ 3000	24.3	83.1	84.7	85.1	85.6	85.6	85.8	85.8	85.8	86.0	86.0	86.0	86.1	86.1	86.1	86.1
≥ 2500	24.7	85.8	87.7	88.4	88.9	88.9	89.2	89.2	89.2	89.4	89.4	89.4	89.6	89.6	89.6	89.6
≥ 2000	24.9	87.1	89.1	90.0	90.9	90.9	91.2	91.2	91.2	91.4	91.5	91.5	91.6	91.6	91.6	91.6
≥ 1800	24.9	87.4	89.6	90.5	91.4	91.5	91.7	91.7	91.7	91.9	92.0	92.0	92.1	92.1	92.1	92.1
≥ 1500	24.9	88.0	90.1	91.1	92.5	92.6	92.9	92.9	92.9	93.1	93.1	93.1	93.3	93.3	93.3	93.3
≥ 1200	24.9	88.5	90.7	92.2	94.1	94.2	94.8	94.8	94.8	95.1	95.2	95.2	95.3	95.3	95.3	95.3
≥ 1000	25.0	88.7	90.9	92.5	94.7	94.8	95.6	95.7	95.7	96.0	96.1	96.1	96.2	96.2	96.2	96.2
≥ 900	25.1	88.7	91.0	92.7	95.2	95.3	96.1	96.2	96.2	96.6	96.6	96.6	96.8	96.8	96.8	96.8
≥ 800	25.1	88.7	91.1	93.1	95.7	95.8	96.8	97.0	97.0	97.5	97.6	97.6	97.7	97.7	97.7	97.7
≥ 700	25.1	88.7	91.1	93.1	95.9	96.0	97.1	97.3	97.3	97.9	97.9	97.9	98.1	98.1	98.1	98.1
≥ 600	25.1	88.7	91.1	93.3	96.1	96.2	97.3	97.5	97.5	98.1	98.1	98.1	98.3	98.3	98.3	98.3
≥ 500	25.1	88.7	91.1	93.3	96.1	96.2	97.3	97.5	97.5	98.3	98.4	98.4	98.5	98.5	98.5	98.5
≥ 400	25.1	88.7	91.1	93.3	96.1	96.2	97.3	97.5	97.5	98.3	98.4	98.4	98.5	98.5	98.5	98.5
≥ 300	25.1	88.7	91.1	93.3	96.1	96.2	97.3	97.5	97.5	98.4	98.5	98.5	98.7	98.7	98.8	98.9
≥ 200	25.1	88.7	91.1	93.3	96.1	96.2	97.3	97.6	97.6	98.6	98.7	98.7	98.9	98.9	99.2	99.5
≥ 100	25.1	88.7	91.1	93.3	96.1	96.2	97.3	97.6	97.6	98.6	98.7	98.7	98.9	98.9	99.2	99.5
≥ 0	25.1	88.7	91.1	93.3	96.1	96.2	97.3	97.6	97.6	98.6	98.7	98.7	98.9	98.9	99.2	100.0

TOTAL NUMBER OF OBSERVATIONS 1545

USAF ETAC FORM JUL 64 0-14-5 (OL 1) PREVIOUS EDITIONS OF THIS FORM ARE OBSOLETE

DATA PROCESSING DIVISION
ETAC, USAF
ASHEVILLE, N. C. 28801

CEILING VERSUS VISIBILITY

432.3 — STATION

KANGNUNG KOREA/ROK AFS K-18 — STATION NAME

71-77 — YEARS

NOV — MONTH

0400-0900 — HOURS (LST)

PERCENTAGE FREQUENCY OF OCCURRENCE
(FROM HOURLY OBSERVATIONS)

CEILING FEET	VISIBILITY STATUTE MILES															
	≥10	≥6	≥5	≥4	≥3	≥2½	≥2	≥1½	≥1¼	≥1	≥¾	≥5/8	≥½	≥5/16	≥¼	≥0
UNLIMITED	16.9	52.2	52.5	52.8	52.8	52.8	53.1	53.1	53.1	53.2	53.2	53.2	53.2	53.2	53.5	53.5
≥20000	17.9	62.5	62.8	63.1	63.2	63.2	63.5	63.5	63.5	63.6	63.6	63.6	63.7	63.7	63.9	63.9
≥18000	17.9	63.7	63.3	63.6	63.6	63.6	63.9	63.9	63.9	64.1	64.1	64.1	64.1	64.1	64.4	64.4
≥16000	18.	63.1	63.7	63.9	64.[illegible]	64.[illegible]	64.3	64.3	64.3	64.5	64.5	64.5	64.5	64.5	64.8	64.8
≥14000	18.5	65.6	66.2	66.5	66.7	66.7	67.0	67.[illegible]	67.[illegible]	67.1	67.1	67.1	67.2	67.2	67.4	67.4
≥12000	19.9	68.6	69.2	69.6	69.8	69.8	70.2	70.2	70.2	70.3	70.3	70.3	70.4	70.4	70.6	70.6
≥10000	20.9	70.9	71.5	72.0	72.2	72.2	72.5	72.5	72.5	72.6	72.6	72.6	72.7	72.7	72.9	72.9
≥9000	20.8	71.3	71.9	72.4	72.6	72.6	72.9	72.9	72.9	73.[illegible]	73.0	73.[illegible]	73.1	73.1	73.3	73.[illegible]
≥8000	21.9	73.5	74.1	74.6	74.8	74.8	75.1	75.1	75.1	75.2	75.2	75.2	75.3	75.3	75.5	75.5
≥7000	21.9	74.3	75.0	75.4	75.6	75.6	75.9	75.9	75.9	76.1	76.1	76.1	76.1	76.1	76.4	76.4
≥6000	22.[illegible]	75.3	76.0	76.4	76.6	76.6	77.0	77.0	77.0	77.2	77.2	77.2	77.2	77.2	77.5	77.5
≥5000	22.4	77.0	77.9	78.3	78.6	78.6	79.0	79.[illegible]	79.0	79.1	79.1	79.1	79.2	79.2	79.4	79.4
≥4500	22.5	77.7	78.6	79.1	79.4	79.4	79.7	79.7	79.7	79.9	79.9	79.9	79.9	79.9	80.2	80.[illegible]
≥4000	22.[illegible]	78.8	79.7	80.2	80.5	80.5	80.8	80.8	80.8	81.0	81.0	81.0	81.0	81.0	81.3	81.3
≥3500	23.[illegible]	79.9	81.0	81.6	81.8	81.8	82.2	82.2	82.2	82.3	82.3	82.3	82.4	82.4	82.7	82.7
≥3000	23.2	82.5	83.8	84.5	85.0	85.0	85.6	85.6	85.6	85.8	85.8	85.8	85.8	85.8	86.1	86.1
≥2500	23.5	85.2	86.9	87.8	88.5	88.5	89.0	89.[illegible]	89.0	89.2	89.2	89.2	89.3	89.3	89.5	89.6
≥2000	23.7	86.1	87.8	89.2	90.1	90.1	90.6	90.6	90.6	90.9	90.9	90.9	90.9	90.9	91.2	91.3
≥1800	23.7	86.1	87.9	89.3	90.5	90.5	91.0	91.0	91.0	91.3	91.3	91.3	91.3	91.3	91.6	91.7
≥1500	23.7	86.7	88.5	90.2	91.6	91.6	92.2	92.2	92.2	92.5	92.5	92.5	92.6	92.6	92.8	92.9
≥1200	23.7	87.2	89.1	91.3	92.9	92.9	94.0	94.1	94.1	94.4	94.4	94.4	94.5	94.5	94.8	94.8
≥1000	23.8	87.4	89.4	91.7	93.6	93.7	95.0	95.1	95.1	95.5	95.5	95.5	95.6	95.6	95.9	95.9
≥900	24.0	87.8	89.7	92.2	94.3	94.4	95.9	96.1	96.1	96.6	96.6	96.6	96.6	96.6	96.9	97.[illegible]
≥800	24.	87.8	89.8	92.4	95.1	95.1	96.8	97.0	97.0	97.5	97.5	97.5	97.6	97.6	97.9	97.9
≥700	24.0	87.9	89.9	92.6	95.2	95.3	97.1	97.2	97.2	97.8	97.8	97.8	97.9	97.9	98.2	98.3
≥600	24.0	87.9	89.9	92.6	95.3	95.3	97.2	97.3	97.3	98.0	98.1	98.1	98.2	98.[illegible]	98.4	98.[illegible]
≥500	24.0	87.9	89.9	92.6	95.4	95.5	97.4	97.5	97.5	98.3	98.3	98.3	98.5	98.5	98.8	98.8
≥400	24.0	87.9	89.9	92.6	95.4	95.5	97.5	97.6	97.6	98.4	98.4	98.4	98.6	98.6	98.9	99.[illegible]
≥300	24.0	87.9	89.9	92.6	95.4	95.5	97.5	97.6	97.6	98.4	98.5	98.5	98.8	98.8	99.2	99.3
≥200	24.0	87.9	89.9	92.6	95.4	95.5	97.5	97.6	97.6	98.6	98.7	98.7	99.0	99.0	99.6	99.7
≥100	24.0	87.9	89.9	92.6	95.4	95.5	97.5	97.6	97.6	98.6	98.7	98.7	99.[illegible]	99.[illegible]	99.6	99.7
≥0	24.0	87.9	89.9	92.6	95.4	95.5	97.5	97.6	97.6	98.6	98.8	98.8	99.1	99.1	99.7	100.

TOTAL NUMBER OF OBSERVATIONS 1545

USAF ETAC FORM JUL 64 0-14-5 (OL 1) PREVIOUS EDITIONS OF THIS FORM ARE OBSOLETE

AD-A088 947 AIR FORCE ENVIRONMENTAL TECHNICAL APPLICATIONS CENTER--ETC F/G 4/2
KANGNUNG ROK AFS, K18, KOREA. REVISED UNIFORM SUMMARY OF SURFAC--ETC(U)
FEB 68

UNCLASSIFIED USAFETAC/DC-80/073 NL



DATA PROCESSING DIVISION
ETAC, USAF
ASHEVILLE, N. C. 28801

CEILING VERSUS VISIBILITY

43223 (STATION) KANGNUNG KOREA/ROK AFS K-18 (STATION NAME) 51-67 (YEARS) MAY (MONTH)

PERCENTAGE FREQUENCY OF OCCURRENCE (FROM HOURLY OBSERVATIONS)

0600-0800 (HOURS LST)

CEILING (FEET)	VISIBILITY (STATUTE MILES)															
	≥ 10	≥ 6	≥ 5	≥ 4	≥ 3	≥ 2½	≥ 2	≥ 1½	≥ 1¼	≥ 1	≥ ¾	≥ 5/8	≥ ½	≥ 5/16	≥ ¼	≥ 0
NO CEILING	22.2	44.3	45.0	45.4	45.4	45.4	45.4	45.4	45.4	45.5	45.5	45.5	45.6	45.6	45.6	45.7
≥ 20000	25.8	57.0	58.2	58.8	59.0	59.0	59.0	59.0	59.0	59.1	59.1	59.1	59.2	59.2	59.2	59.3
≥ 18000	25.8	57.5	58.7	59.4	59.6	59.6	59.6	59.6	59.6	59.7	59.7	59.7	59.7	59.7	59.8	59.9
≥ 16000	26.0	57.9	59.2	59.9	60.1	60.1	60.2	60.2	60.2	60.3	60.3	60.3	60.3	60.3	60.4	60.5
≥ 14000	27.2	61.9	63.2	63.9	64.1	64.1	64.3	64.3	64.3	64.3	64.3	64.3	64.4	64.4	64.5	64.5
≥ 12000	28.5	65.7	67.2	68.1	68.3	68.3	68.4	68.4	68.4	66.5	68.5	68.5	68.5	68.5	68.6	68.7
≥ 10000	29.3	68.1	69.6	70.6	70.7	70.7	70.9	70.9	70.9	70.9	70.9	70.9	71.0	71.0	71.1	71.1
≥ 9000	29.6	68.5	70.0	70.9	71.1	71.1	71.3	71.3	71.3	71.3	71.3	71.3	71.4	71.4	71.5	71.5
≥ 8000	30.7	71.8	73.4	74.4	74.7	74.7	74.8	74.8	74.8	74.9	74.9	74.9	75.0	75.0	75.0	75.1
≥ 7000	30.9	72.6	74.2	75.2	75.5	75.5	75.7	75.7	75.7	75.7	75.7	75.7	75.8	75.8	75.9	76.0
≥ 6000	31.1	74.2	75.9	76.9	77.2	77.2	77.3	77.3	77.3	77.4	77.4	77.4	77.5	77.5	77.6	77.7
≥ 5000	31.9	75.7	77.3	78.4	78.8	78.8	78.9	78.9	78.9	79.0	79.0	79.0	79.0	79.0	79.2	79.2
≥ 4500	32.2	76.7	78.3	79.4	79.7	79.7	79.9	79.9	79.9	79.9	79.9	79.9	80.0	80.0	80.1	80.2
≥ 4000	33.1	78.8	80.5	81.6	81.9	81.9	82.0	82.0	82.0	82.1	82.1	82.1	82.1	82.1	82.3	82.3
≥ 3500	33.2	79.5	81.2	82.3	82.7	82.7	82.8	82.8	82.8	82.8	82.8	82.8	82.9	82.9	83.0	83.1
≥ 3000	33.5	81.0	83.0	84.3	84.7	84.7	84.9	84.9	84.9	84.9	84.9	84.9	85.0	85.0	85.1	85.2
≥ 2500	33.7	82.6	84.9	86.5	86.9	87.0	87.2	87.2	87.2	87.2	87.2	87.2	87.3	87.3	87.4	87.5
≥ 2000	34.0	83.9	86.4	88.2	88.9	89.0	89.3	89.3	89.3	89.4	89.4	89.4	89.5	89.5	89.6	89.7
≥ 1800	34.0	84.0	86.5	88.3	89.2	89.3	89.6	89.6	89.6	89.7	89.7	89.7	89.8	89.8	89.9	90.0
≥ 1500	34.0	84.5	87.1	89.4	90.7	90.9	91.3	91.4	91.4	91.5	91.5	91.5	91.6	91.6	91.7	91.8
≥ 1200	34.0	85.2	88.0	90.6	92.0	92.1	92.5	92.8	92.8	92.9	92.9	92.9	93.0	93.0	93.1	93.2
≥ 1000	34.4	85.6	88.5	91.1	92.8	92.9	93.9	94.1	94.1	94.4	94.4	94.4	94.5	94.5	94.6	94.8
≥ 900	34.4	85.6	88.7	91.5	93.3	93.5	94.4	94.8	94.8	95.1	95.1	95.1	95.2	95.2	95.3	95.5
≥ 800	34.4	85.8	88.8	92.0	94.2	94.4	95.5	95.9	95.9	96.5	96.6	96.6	96.6	96.6	96.8	96.9
≥ 700	34.4	85.8	88.8	92.2	94.4	94.6	96.0	96.4	96.4	97.2	97.2	97.2	97.3	97.3	97.4	97.5
≥ 600	34.4	85.8	88.8	92.3	94.5	94.7	96.2	96.6	96.6	97.4	97.5	97.5	97.5	97.5	97.7	97.9
≥ 500	34.4	85.8	88.8	92.4	94.7	95.0	96.6	97.0	97.0	98.0	98.1	98.1	98.1	98.1	98.3	98.5
≥ 400	34.4	85.8	88.8	92.4	94.7	95.0	96.8	97.2	97.2	98.2	98.3	98.3	98.5	98.5	98.8	99.0
≥ 300	34.4	85.8	88.8	92.4	94.7	95.0	97.0	97.4	97.4	98.4	98.6	98.6	98.8	98.8	99.3	99.7
≥ 200	34.4	85.8	88.8	92.4	94.7	95.0	97.0	97.4	97.4	98.4	98.6	98.6	98.8	98.8	99.5	99.9
≥ 100	34.4	85.8	88.8	92.4	94.7	95.0	97.0	97.4	97.4	98.4	98.6	98.6	98.8	98.8	99.5	99.9
≥ 0	34.4	85.8	88.8	92.4	94.7	95.0	97.0	97.4	97.4	98.4	98.6	98.6	98.8	98.8	99.5	100.0

TOTAL NUMBER OF OBSERVATIONS 1545

USAF ETAC FORM JUL 64 0-14-5 (OL 1) PREVIOUS EDITIONS OF THIS FORM ARE OBSOLETE

DATA PROCESSING DIVISION
ETAC, USAF
ASHEVILLE, N. C. 28801

CEILING VERSUS VISIBILITY

43223 (STATION) KANGNUNG KOREA/ROK AFS K-18 (STATION NAME) 51-67 (YEARS) MAY (MONTH)

PERCENTAGE FREQUENCY OF OCCURRENCE (FROM HOURLY OBSERVATIONS)

0900-1100 (HOURS (LST))

CEILING (FEET)	VISIBILITY (STATUTE MILES) ≥ 10	≥ 6	≥ 5	≥ 4	≥ 3	≥ 2½	≥ 2	≥ 1½	≥ 1¼	≥ 1	≥ ¾	≥ 5/8	≥ ½	≥ 5/16	≥ ¼	≥ 0
NO CEILING	34.9	44.6	45.2	45.2	45.2	45.2	45.2	45.2	45.2	45.2	45.2	45.2	45.2	45.2	45.2	45.2
≥ 20000	43.8	60.8	61.6	61.7	61.7	61.7	61.7	61.7	61.7	61.7	61.7	61.7	61.7	61.7	61.7	61.7
≥ 18000	44.3	62.2	63.0	63.1	63.1	63.1	63.1	63.1	63.1	63.1	63.1	63.1	63.1	63.1	63.1	63.1
≥ 16000	44.8	63.0	63.8	63.9	63.9	63.9	63.9	63.9	63.9	63.9	63.9	63.9	63.9	63.9	63.9	63.9
≥ 14000	46.7	66.3	67.1	67.2	67.2	67.2	67.2	67.2	67.2	67.2	67.2	67.2	67.2	67.2	67.2	67.2
≥ 12000	47.7	69.4	70.2	70.6	70.6	70.6	70.6	70.6	70.6	70.6	70.6	70.6	70.6	70.6	70.6	70.6
≥ 10000	48.9	73.1	73.9	74.3	74.4	74.4	74.4	74.4	74.4	74.4	74.4	74.4	74.4	74.4	74.4	74.4
≥ 9000	48.9	73.5	74.4	74.9	75.0	75.0	75.0	75.0	75.0	75.0	75.0	75.0	75.0	75.0	75.0	75.0
≥ 8000	50.2	75.7	76.8	77.3	77.3	77.3	77.3	77.3	77.3	77.3	77.3	77.3	77.3	77.3	77.3	77.3
≥ 7000	50.4	76.4	77.6	78.2	78.3	78.3	78.3	78.3	78.3	78.3	78.3	78.3	78.3	78.3	78.3	78.3
≥ 6000	50.6	77.9	79.1	79.7	79.7	79.7	79.7	79.7	79.7	79.7	79.7	79.7	79.7	79.7	79.7	79.7
≥ 5000	51.2	78.9	80.1	80.8	80.9	80.9	81.0	81.0	81.0	81.0	81.0	81.0	81.0	81.0	81.0	81.0
≥ 4500	51.7	80.0	81.3	82.1	82.1	82.1	82.2	82.2	82.2	82.2	82.2	82.2	82.2	82.2	82.2	82.2
≥ 4000	52.2	81.4	82.8	83.6	83.7	83.7	83.8	83.8	83.8	83.8	83.8	83.8	83.8	83.8	83.8	83.8
≥ 3500	52.6	82.1	83.6	84.5	84.5	84.5	84.6	84.6	84.6	84.6	84.6	84.6	84.6	84.6	84.6	84.6
≥ 3000	53.3	84.1	85.9	86.8	86.9	86.9	87.1	87.1	87.1	87.1	87.1	87.1	87.1	87.1	87.1	87.1
≥ 2500	53.5	84.9	86.9	87.8	88.0	88.0	88.2	88.2	88.2	88.2	88.2	88.2	88.2	88.2	88.2	88.2
≥ 2000	53.7	86.1	88.5	89.6	90.1	90.1	90.3	90.3	90.3	90.3	90.3	90.3	90.3	90.3	90.3	90.3
≥ 1800	53.7	86.3	88.7	89.8	90.4	90.4	90.6	90.6	90.6	90.6	90.6	90.6	90.6	90.6	90.6	90.6
≥ 1500	53.9	86.9	89.4	90.6	91.6	91.6	91.8	91.9	91.9	92.0	92.0	92.0	92.0	92.0	92.0	92.0
≥ 1200	53.9	87.6	90.6	91.8	92.8	92.9	93.4	93.5	93.5	93.6	93.6	93.6	93.6	93.6	93.6	93.6
≥ 1000	54.0	87.8	91.0	92.5	93.7	93.9	95.0	95.1	95.1	95.2	95.2	95.2	95.2	95.2	95.2	95.2
≥ 900	54.0	87.9	91.1	92.8	94.0	94.3	95.5	95.7	95.7	95.9	95.9	95.9	95.9	95.9	95.9	95.9
≥ 800	54.0	87.9	91.1	92.8	94.1	94.4	95.8	96.0	96.0	96.1	96.1	96.1	96.1	96.1	96.1	96.1
≥ 700	54.0	87.9	91.2	93.0	94.4	94.8	96.4	96.7	96.7	96.9	97.0	97.0	97.1	97.1	97.1	97.1
≥ 600	54.0	87.9	91.2	93.0	94.4	94.8	96.6	97.0	97.0	97.3	97.3	97.3	97.5	97.5	97.5	97.5
≥ 500	54.0	87.9	91.3	93.1	94.9	95.3	97.3	97.9	97.9	98.3	98.4	98.4	98.6	98.6	98.6	98.6
≥ 400	54.0	87.9	91.3	93.1	95.0	95.5	97.5	98.1	98.1	98.6	99.0	99.0	99.2	99.2	99.2	99.2
≥ 300	54.0	87.9	91.3	93.1	95.0	95.5	97.6	98.2	98.2	98.8	99.2	99.2	99.4	99.4	99.6	99.6
≥ 200	54.0	87.9	91.3	93.1	95.0	95.5	97.6	98.2	98.2	98.8	99.4	99.4	99.5	99.5	99.7	99.9
≥ 100	54.0	88.0	91.3	93.2	95.0	95.5	97.7	98.3	98.3	98.9	99.4	99.4	99.6	99.6	99.8	100.0
≥ 0	54.0	88.0	91.3	93.2	95.0	95.5	97.7	98.3	98.3	98.9	99.4	99.4	99.6	99.6	99.8	100.0

TOTAL NUMBER OF OBSERVATIONS 1545

USAF ETAC FORM JUL 64 0-14-5 (OL 1) PREVIOUS EDITIONS OF THIS FORM ARE OBSOLETE

DATA PROCESSING DIVISION
ETAC, USAF
ASHEVILLE, N. C. 28801

CEILING VERSUS VISIBILITY

43223 (STATION) KANGNUNG KOREA/KOK AFS K-18 (STATION NAME) 51-67 (YEARS) MAY (MONTH)

PERCENTAGE FREQUENCY OF OCCURRENCE (FROM HOURLY OBSERVATIONS)

1200-1400 (HOURS (L.S.T.))

CEILING FEET	VISIBILITY STATUTE MILES															
	≥ 10	≥ 6	≥ 5	≥ 4	≥ 3	≥ 2½	≥ 2	≥ 1½	≥ 1¼	≥ 1	≥ ¾	≥ 5/8	≥ ½	≥ 5/16	≥ ¼	≥ 0
NO CEILING	36.4	45.4	45.8	46.0	46.0	46.0	46.0	46.0	46.0	46.0	46.0	46.0	46.0	46.0	46.0	46.0
≥ 20000	47.2	62.3	63.4	63.6	63.6	63.6	63.6	63.6	63.6	63.6	63.6	63.6	63.6	63.6	63.6	63.6
≥ 18000	47.8	63.2	64.3	64.6	64.6	64.6	64.6	64.6	64.6	64.6	64.6	64.6	64.6	64.6	64.6	64.6
≥ 16000	48.1	63.8	64.9	65.3	65.3	65.3	65.3	65.3	65.3	65.3	65.3	65.3	65.3	65.3	65.3	65.3
≥ 14000	50.0	67.4	68.7	69.2	69.2	69.2	69.3	69.3	69.3	69.3	69.3	69.3	69.3	69.3	69.3	69.3
≥ 12000	51.3	70.6	71.9	72.4	72.4	72.4	72.5	72.5	72.5	72.5	72.5	72.5	72.5	72.5	72.5	72.5
≥ 10000	52.6	74.6	75.9	76.4	76.4	76.4	76.5	76.5	76.5	76.5	76.5	76.5	76.5	76.5	76.5	76.5
≥ 9000	52.9	75.0	76.2	76.8	76.8	76.8	76.9	76.9	76.9	76.9	76.9	76.9	76.9	76.9	76.9	76.9
≥ 8000	53.9	77.0	78.3	78.9	78.9	78.9	79.0	79.0	79.0	79.0	79.0	79.0	79.0	79.0	79.0	79.0
≥ 7000	54.0	77.5	78.8	79.4	79.4	79.4	79.5	79.5	79.5	79.5	79.5	79.5	79.5	79.5	79.5	79.5
≥ 6000	54.6	79.4	80.8	81.4	81.4	81.4	81.4	81.4	81.4	81.4	81.4	81.4	81.4	81.4	81.4	81.4
≥ 5000	54.9	80.3	81.7	82.3	82.3	82.3	82.4	82.4	82.4	82.4	82.4	82.4	82.4	82.4	82.4	82.4
≥ 4500	55.5	80.9	82.3	83.0	83.0	83.0	83.1	83.1	83.1	83.1	83.1	83.1	83.1	83.1	83.1	83.1
≥ 4000	56.8	83.2	84.9	85.6	85.6	85.6	85.7	85.7	85.7	85.7	85.7	85.7	85.7	85.7	85.7	85.7
≥ 3500	57.3	84.1	85.8	86.5	86.6	86.6	86.7	86.7	86.7	86.7	86.7	86.7	86.7	86.7	86.7	86.7
≥ 3000	57.9	86.0	87.8	88.5	88.7	88.7	88.8	88.8	88.8	88.8	88.8	88.8	88.8	88.8	88.8	88.8
≥ 2500	58.4	87.4	89.4	90.3	90.4	90.4	90.6	90.6	90.6	90.6	90.6	90.6	90.6	90.6	90.6	90.6
≥ 2000	58.6	88.0	90.2	91.4	91.8	91.8	92.0	92.0	92.0	92.0	92.0	92.0	92.0	92.0	92.0	92.0
≥ 1800	58.7	88.3	90.6	91.8	92.4	92.4	92.6	92.6	92.6	92.6	92.6	92.6	92.6	92.6	92.6	92.6
≥ 1500	58.8	89.2	91.5	93.1	93.7	93.7	93.9	94.0	94.0	94.0	94.0	94.0	94.0	94.0	94.0	94.0
≥ 1200	58.8	89.6	92.1	93.8	94.4	94.6	95.1	95.3	95.3	95.3	95.3	95.3	95.3	95.3	95.3	95.3
≥ 1000	58.8	89.8	92.4	94.1	94.8	95.1	96.1	96.3	96.3	96.4	96.4	96.4	96.4	96.4	96.4	96.4
≥ 900	58.8	89.9	92.5	94.4	95.3	95.6	96.7	96.9	96.9	97.0	97.0	97.0	97.0	97.0	97.0	97.0
≥ 800	58.8	90.0	92.6	94.5	95.5	95.8	97.0	97.3	97.3	97.5	97.5	97.5	97.5	97.5	97.5	97.5
≥ 700	58.8	90.1	92.8	94.8	95.9	96.2	97.5	98.1	98.1	98.3	98.3	98.3	98.3	98.3	98.3	98.3
≥ 600	58.8	90.1	92.9	95.0	96.1	96.4	98.0	98.5	98.5	98.8	98.8	98.8	98.8	98.8	98.8	98.8
≥ 500	58.8	90.2	93.0	95.2	96.6	97.0	98.5	99.2	99.2	99.6	99.6	99.6	99.6	99.6	99.6	99.6
≥ 400	58.8	90.2	93.0	95.2	96.7	97.0	98.8	99.5	99.5	100.0	100.0	100.0	100.0	100.0	100.0	100.0
≥ 300	58.8	90.2	93.0	95.2	96.7	97.0	98.8	99.5	99.5	100.0	100.0	100.0	100.0	100.0	100.0	100.0
≥ 200	58.8	90.2	93.0	95.2	96.7	97.0	98.8	99.5	99.5	100.0	100.0	100.0	100.0	100.0	100.0	100.0
≥ 100	58.8	90.2	93.0	95.2	96.7	97.0	98.8	99.5	99.5	100.0	100.0	100.0	100.0	100.0	100.0	100.0
≥ 0	58.8	90.2	93.0	95.2	96.7	97.0	98.8	99.5	99.5	100.0	100.0	100.0	100.0	100.0	100.0	100.0

TOTAL NUMBER OF OBSERVATIONS 1545

USAF ETAC FORM JUL 64 0-14-5 (OL 1) PREVIOUS EDITIONS OF THIS FORM ARE OBSOLETE

DATA PROCESSING DIVISION
ETAC, USAF
ASHEVILLE, N. C. 28801

CEILING VERSUS VISIBILITY

43223 (STATION) KANGNUNG KOREA/ROK AFS K-18 (STATION NAME) 51-67 (YEARS) MAY (MONTH)

1500-1700 (HOURS (LST))

PERCENTAGE FREQUENCY OF OCCURRENCE (FROM HOURLY OBSERVATIONS)

CEILING FEET	VISIBILITY (STATUTE MILES)															
	≥ 10	≥ 6	≥ 5	≥ 4	≥ 3	≥ 2½	≥ 2	≥ 1½	≥ 1¼	≥ 1	≥ ¾	≥ 5/8	≥ ½	≥ 5/16	≥ ¼	≥ 0
NO CEILING	33.4	42.9	43.2	43.3	43.3	43.3	43.4	43.4	43.4	43.4	43.4	43.4	43.4	43.4	43.4	43.4
≥ 20000	44.0	61.3	62.3	62.4	62.4	62.4	62.5	62.5	62.5	62.5	62.5	62.5	62.5	62.5	62.5	62.5
≥ 18000	44.5	62.2	63.2	63.2	63.2	63.2	63.3	63.3	63.3	63.3	63.3	63.3	63.3	63.3	63.3	63.3
≥ 16000	44.9	63.1	64.1	64.3	64.3	64.3	64.4	64.4	64.4	64.4	64.4	64.4	64.4	64.4	64.4	64.4
≥ 14000	46.4	65.9	67.0	67.3	67.3	67.3	67.4	67.4	67.4	67.4	67.4	67.4	67.4	67.4	67.4	67.4
≥ 12000	48.1	69.6	70.7	71.0	71.0	71.0	71.1	71.1	71.1	71.1	71.1	71.1	71.1	71.1	71.1	71.1
≥ 10000	49.3	72.7	73.8	74.1	74.1	74.1	74.3	74.3	74.3	74.3	74.3	74.3	74.3	74.3	74.3	74.3
≥ 9000	49.6	73.2	74.4	74.7	74.7	74.7	74.9	74.9	74.9	74.9	74.9	74.9	74.9	74.9	74.9	74.9
≥ 8000	50.9	75.6	76.7	77.1	77.1	77.1	77.2	77.2	77.2	77.2	77.2	77.2	77.2	77.2	77.2	77.2
≥ 7000	51.1	76.2	77.4	77.7	77.7	77.7	77.8	77.8	77.8	77.8	77.8	77.8	77.8	77.8	77.8	77.8
≥ 6000	51.9	78.1	79.3	79.6	79.6	79.6	79.7	79.7	79.7	79.7	79.7	79.7	79.7	79.7	79.7	79.7
≥ 5000	52.4	79.6	80.9	81.3	81.3	81.3	81.4	81.4	81.4	81.4	81.4	81.4	81.4	81.4	81.4	81.4
≥ 4500	53.3	80.7	82.0	82.4	82.4	82.4	82.5	82.5	82.5	82.5	82.5	82.5	82.5	82.5	82.5	82.5
≥ 4000	54.6	83.5	84.8	85.2	85.3	85.3	85.5	85.5	85.5	85.5	85.5	85.5	85.5	85.5	85.5	85.5
≥ 3500	54.9	84.5	85.8	86.2	86.4	86.4	86.5	86.5	86.5	86.5	86.5	86.5	86.5	86.5	86.5	86.5
≥ 3000	55.2	86.0	87.5	87.9	88.0	88.0	88.3	88.3	88.3	88.3	88.3	88.3	88.3	88.3	88.3	88.3
≥ 2500	55.8	87.7	89.3	89.8	89.9	89.9	90.2	90.3	90.3	90.3	90.3	90.3	90.3	90.3	90.3	90.3
≥ 2000	56.0	88.8	90.6	91.5	91.8	91.8	92.2	92.2	92.2	92.2	92.2	92.2	92.2	92.2	92.2	92.2
≥ 1800	56.0	88.9	90.8	91.7	92.0	92.0	92.4	92.4	92.4	92.4	92.4	92.4	92.4	92.4	92.4	92.4
≥ 1500	56.0	89.7	91.5	92.5	93.4	93.4	93.9	94.0	94.0	94.1	94.1	94.1	94.1	94.1	94.1	94.1
≥ 1200	56.0	89.9	91.9	92.9	93.8	93.8	94.6	94.8	94.8	94.9	94.9	94.9	94.9	94.9	94.9	94.9
≥ 1000	56.0	90.1	92.1	93.6	94.8	94.9	96.1	96.3	96.3	96.4	96.4	96.4	96.4	96.4	96.4	96.4
≥ 900	56.0	90.1	92.2	93.7	95.1	95.2	96.4	96.5	96.5	96.8	96.8	96.8	96.8	96.8	96.8	96.8
≥ 800	56.0	90.4	92.5	94.1	95.5	95.6	97.0	97.3	97.3	97.6	97.7	97.7	97.7	97.7	97.7	97.7
≥ 700	56.0	90.6	92.8	94.5	96.1	96.1	97.6	98.1	98.1	98.3	98.4	98.4	98.4	98.4	98.4	98.4
≥ 600	56.0	90.6	92.8	94.6	96.1	96.2	97.7	98.3	98.3	98.5	98.6	98.6	98.6	98.6	98.6	98.6
≥ 500	56.0	90.7	92.9	94.7	96.6	96.6	98.3	98.8	98.8	99.2	99.2	99.2	99.2	99.2	99.3	99.3
≥ 400	56.0	90.7	92.9	94.7	96.6	96.6	98.3	98.8	98.9	99.5	99.5	99.5	99.5	99.5	99.6	99.6
≥ 300	56.0	90.7	92.9	94.7	96.6	96.6	98.3	98.8	98.9	99.5	99.6	99.6	99.7	99.7	99.8	99.8
≥ 200	56.0	90.7	92.9	94.7	96.6	96.6	98.3	98.8	98.9	99.5	99.6	99.6	99.9	99.9	100.0	100.0
≥ 100	56.0	90.7	92.9	94.7	96.6	96.6	98.3	98.8	98.9	99.5	99.6	99.6	99.9	99.9	100.0	100.0
≥ 0	56.0	90.7	92.9	94.7	96.6	96.6	98.3	98.8	98.9	99.5	99.6	99.6	99.9	99.9	100.0	100.0

TOTAL NUMBER OF OBSERVATIONS 1547

USAF ETAC FORM JUL 64 0-14-5 (OL 1) PREVIOUS EDITIONS OF THIS FORM ARE OBSOLETE

DATA PROCESSING DIVISION
ETAC, USAF
ASHEVILLE, N. C. 28801

CEILING VERSUS VISIBILITY

43223 (STATION) KANGNUNG KOREA/ROK AFS K-18 (STATION NAME) 51-67 (YEARS) MAY (MONTH)

PERCENTAGE FREQUENCY OF OCCURRENCE (FROM HOURLY OBSERVATIONS)

1800-2000 (HOURS (LST))

CEILING FEET	VISIBILITY (STATUTE MILES)															
	≥ 10	≥ 6	≥ 5	≥ 4	≥ 3	≥ 2½	≥ 2	≥ 1½	≥ 1¼	≥ 1	≥ ¾	≥ 5/8	≥ ½	≥ 5/16	≥ ¼	≥ 0
NO CEILING	24.1	41.0	41.5	41.5	41.6	41.6	41.6	41.6	41.6	41.6	41.6	41.6	41.6	41.6	41.6	41.6
≥ 20000	31.4	58.5	59.3	59.3	59.3	59.3	59.3	59.3	59.3	59.3	59.3	59.3	59.3	59.3	59.3	59.3
≥ 18000	32.1	59.5	60.3	60.3	60.4	60.4	60.4	60.4	60.4	60.4	60.4	60.4	60.4	60.4	60.4	60.4
≥ 16000	32.9	60.6	61.4	61.4	61.5	61.5	61.5	61.5	61.5	61.5	61.5	61.5	61.5	61.5	61.5	61.5
≥ 14000	34.5	64.4	65.2	65.3	65.3	65.3	65.3	65.3	65.3	65.3	65.3	65.3	65.3	65.3	65.3	65.3
≥ 12000	36.0	68.6	69.3	69.4	69.5	69.5	69.5	69.5	69.5	69.5	69.5	69.5	69.5	69.5	69.5	69.5
≥ 10000	37.2	71.7	72.6	72.6	72.7	72.7	72.7	72.7	72.7	72.7	72.7	72.7	72.7	72.7	72.7	72.7
≥ 9000	37.2	71.9	72.8	72.8	72.9	72.9	72.9	72.9	72.9	72.9	72.9	72.9	72.9	72.9	72.9	72.9
≥ 8000	38.2	74.4	75.3	75.3	75.4	75.4	75.4	75.4	75.4	75.4	75.4	75.4	75.4	75.4	75.4	75.4
≥ 7000	38.5	75.1	76.0	76.1	76.2	76.2	76.2	76.2	76.2	76.2	76.2	76.2	76.2	76.2	76.2	76.2
≥ 6000	38.8	76.4	77.3	77.4	77.5	77.5	77.5	77.5	77.5	77.5	77.5	77.5	77.5	77.5	77.5	77.5
≥ 5000	40.0	78.4	79.3	79.5	79.5	79.5	79.5	79.5	79.5	79.5	79.5	79.5	79.5	79.5	79.5	79.5
≥ 4500	40.4	79.4	80.4	80.5	80.6	80.6	80.6	80.6	80.6	80.6	80.6	80.6	80.6	80.6	80.6	80.6
≥ 4000	41.4	81.4	82.4	82.5	82.6	82.6	82.6	82.6	82.6	82.6	82.6	82.6	82.6	82.6	82.6	82.6
≥ 3500	41.4	82.2	83.2	83.4	83.6	83.6	83.6	83.6	83.6	83.6	83.6	83.6	83.6	83.6	83.6	83.6
≥ 3000	41.5	84.3	85.5	85.8	86.0	86.0	86.0	86.0	86.0	86.1	86.1	86.1	86.1	86.1	86.1	86.1
≥ 2500	41.9	87.0	88.4	88.9	89.1	89.1	89.1	89.1	89.1	89.2	89.2	89.2	89.2	89.2	89.2	89.2
≥ 2000	42.1	88.3	89.9	90.5	90.8	90.8	90.8	90.8	90.8	91.0	91.0	91.0	91.0	91.0	91.0	91.0
≥ 1800	42.1	88.3	89.9	90.6	91.0	91.0	91.0	91.0	91.0	91.1	91.1	91.1	91.1	91.1	91.1	91.1
≥ 1500	42.2	89.0	90.8	91.6	92.3	92.3	92.4	92.4	92.4	92.6	92.6	92.6	92.6	92.6	92.6	92.6
≥ 1200	42.2	89.6	91.7	92.6	93.5	93.5	93.9	93.9	93.9	94.1	94.1	94.1	94.1	94.1	94.1	94.1
≥ 1000	42.2	89.8	91.9	93.0	93.9	93.9	94.9	95.0	95.0	95.4	95.4	95.4	95.4	95.4	95.5	95.5
≥ 900	42.2	89.9	92.0	93.1	94.2	94.2	95.2	95.4	95.4	95.7	95.8	95.8	95.9	95.9	95.9	95.9
≥ 800	42.2	90.2	92.3	93.6	94.9	94.9	96.1	96.3	96.3	96.7	96.8	96.8	96.9	96.9	97.0	97.0
≥ 700	42.2	90.3	92.4	93.9	95.4	95.4	96.5	96.8	96.8	97.3	97.4	97.4	97.5	97.5	97.5	97.5
≥ 600	42.2	90.3	92.4	93.9	95.5	95.6	96.8	97.3	97.3	97.8	97.9	97.9	98.0	98.0	98.1	98.1
≥ 500	42.2	90.3	92.4	93.9	95.7	95.8	97.0	97.6	97.6	98.2	98.5	98.5	98.7	98.7	98.8	98.8
≥ 400	42.2	90.3	92.4	93.9	95.7	95.8	97.4	97.9	97.9	98.7	99.0	99.0	99.3	99.3	99.4	99.4
≥ 300	42.2	90.3	92.4	93.9	95.7	95.8	97.4	97.9	97.9	98.8	99.1	99.1	99.5	99.5	99.6	99.7
≥ 200	42.2	90.3	92.4	93.9	95.7	95.8	97.4	97.9	97.9	98.8	99.1	99.1	99.5	99.5	99.6	99.9
≥ 100	42.2	90.3	92.4	93.9	95.7	95.8	97.4	97.9	97.9	98.8	99.1	99.1	99.5	99.5	99.7	100.0
≥ 0	42.2	90.3	92.4	93.9	95.7	95.8	97.4	97.9	97.9	98.8	99.1	99.1	99.5	99.5	99.7	100.0

TOTAL NUMBER OF OBSERVATIONS 1549

USAF ETAC FORM JUL 64 0-14-5 (OL 1) PREVIOUS EDITIONS OF THIS FORM ARE OBSOLETE

DATA PROCESSING DIVISION
ETAC, USAF
ASHEVILLE, N. C. 28801

CEILING VERSUS VISIBILITY

43223 (STATION) KANGNUNG KOREA/ROK AFS K-18 (STATION NAME) 51-67 (YEARS) MAY (MONTH)

2100-2300 (HOURS (LST))

PERCENTAGE FREQUENCY OF OCCURRENCE (FROM HOURLY OBSERVATIONS)

CEILING (FEET)	VISIBILITY (STATUTE MILES)															
	≥ 10	≥ 6	≥ 5	≥ 4	≥ 3	≥ 2½	≥ 2	≥ 1½	≥ 1¼	≥ 1	≥ ¾	≥ 5/8	≥ ½	≥ 5/16	≥ ¼	≥ 0
NO CEILING	18.2	48.9	49.5	49.6	49.6	49.6	49.6	49.7	49.7	49.8	49.8	49.8	49.8	49.8	49.8	49.8
≥ 20000	21.3	61.0	61.8	62.0	62.0	62.0	62.0	62.1	62.1	62.2	62.2	62.2	62.2	62.2	62.2	62.2
≥ 18000	21.5	61.4	62.3	62.4	62.5	62.5	62.5	62.5	62.5	62.6	62.6	62.6	62.7	62.7	62.7	62.7
≥ 16000	21.7	61.9	62.8	62.9	63.0	63.0	63.0	63.1	63.1	63.1	63.1	63.1	63.2	63.2	63.2	63.2
≥ 14000	23.2	65.8	66.9	67.1	67.2	67.2	67.2	67.2	67.2	67.3	67.3	67.3	67.4	67.4	67.4	67.4
≥ 12000	24.0	69.2	70.2	70.5	70.5	70.5	70.5	70.6	70.6	70.7	70.7	70.7	70.7	70.7	70.7	70.7
≥ 10000	25.5	72.9	74.0	74.3	74.3	74.3	74.3	74.4	74.4	74.5	74.5	74.5	74.5	74.5	74.5	74.5
≥ 9000	25.5	73.4	74.5	74.7	74.8	74.8	74.8	74.9	74.9	74.9	74.9	74.9	75.0	75.0	75.0	75.0
≥ 8000	26.5	76.0	77.0	77.3	77.4	77.4	77.4	77.4	77.4	77.5	77.5	77.5	77.6	77.6	77.6	77.6
≥ 7000	26.8	76.5	77.6	77.8	77.9	77.9	77.9	77.9	77.9	78.0	78.0	78.0	78.1	78.1	78.1	78.1
≥ 6000	26.9	77.4	78.6	78.9	78.9	78.9	78.9	79.0	79.0	79.0	79.0	79.0	79.1	79.1	79.1	79.1
≥ 5000	27.5	79.3	80.5	80.8	80.9	80.9	80.9	80.9	80.9	81.0	81.0	81.0	81.0	81.0	81.0	81.0
≥ 4500	27.8	79.8	81.0	81.2	81.3	81.3	81.3	81.4	81.4	81.4	81.4	81.4	81.5	81.5	81.5	81.5
≥ 4000	28.3	80.9	82.1	82.3	82.4	82.4	82.4	82.5	82.5	82.5	82.5	82.5	82.6	82.6	82.6	82.6
≥ 3500	28.5	81.4	82.7	82.9	83.0	83.0	83.0	83.0	83.0	83.1	83.1	83.1	83.2	83.2	83.2	83.2
≥ 3000	28.6	83.2	84.7	85.1	85.2	85.2	85.2	85.3	85.3	85.4	85.4	85.4	85.4	85.4	85.4	85.4
≥ 2500	29.1	85.9	87.5	88.2	88.3	88.3	88.3	88.4	88.4	88.5	88.5	88.5	88.5	88.5	88.5	88.5
≥ 2000	29.3	87.6	89.3	90.2	90.4	90.4	90.4	90.5	90.5	90.5	90.5	90.5	90.6	90.6	90.6	90.6
≥ 1800	29.3	87.8	89.6	90.6	90.8	90.8	90.9	91.0	91.0	91.0	91.0	91.0	91.1	91.1	91.1	91.1
≥ 1500	29.3	88.6	90.8	91.9	92.5	92.5	92.9	93.0	93.0	93.0	93.0	93.0	93.1	93.1	93.1	93.1
≥ 1200	29.3	89.2	91.6	92.9	93.6	93.6	94.0	94.1	94.1	94.3	94.3	94.3	94.4	94.4	94.4	94.4
≥ 1000	29.3	89.6	91.9	93.5	94.2	94.2	95.0	95.1	95.1	95.4	95.4	95.4	95.4	95.4	95.4	95.4
≥ 900	29.3	89.6	91.9	93.8	94.6	94.6	95.4	95.6	95.6	95.9	96.0	96.0	96.1	96.1	96.1	96.1
≥ 800	29.3	89.6	92.0	93.9	94.8	94.8	95.7	96.0	96.0	96.5	96.6	96.6	96.7	96.7	96.7	96.7
≥ 700	29.3	89.7	92.2	94.3	95.3	95.3	96.4	96.6	96.6	97.3	97.4	97.4	97.5	97.5	97.5	97.5
≥ 600	29.3	89.8	92.3	94.6	95.6	95.6	96.8	97.0	97.0	97.7	97.9	97.9	98.1	98.1	98.1	98.1
≥ 500	29.3	89.8	92.3	94.8	95.7	95.7	96.9	97.3	97.3	98.1	98.3	98.3	98.5	98.5	98.5	98.5
≥ 400	29.3	89.8	92.3	94.8	95.7	95.7	97.1	97.5	97.5	98.4	98.6	98.6	98.8	98.8	98.8	98.8
≥ 300	29.3	89.8	92.3	94.8	95.7	95.7	97.1	97.5	97.5	98.5	98.7	98.7	99.0	99.0	99.0	99.1
≥ 200	29.3	89.8	92.3	94.8	95.7	95.7	97.1	97.5	97.5	98.5	98.7	98.7	99.0	99.0	99.0	99.4
≥ 100	29.3	89.8	92.3	94.8	95.7	95.7	97.1	97.5	97.5	98.5	98.7	98.7	99.0	99.0	99.0	99.6
≥ 0	29.3	89.8	92.3	94.8	95.7	95.7	97.1	97.5	97.5	98.5	98.7	98.7	99.0	99.0	99.0	100.0

TOTAL NUMBER OF OBSERVATIONS 1551

USAF ETAC FORM JUL 64 0-14-5 (OL 1) PREVIOUS EDITIONS OF THIS FORM ARE OBSOLETE

DATA PROCESSING DIVISION
ETAC, USAF
ASHEVILLE, N. C. 28801

CEILING VERSUS VISIBILITY

43223 (STATION) KANGNUNG KOREA/KOK AFS K-18 (STATION NAME) 51-67 (YEARS) JUN (MONTH)

PERCENTAGE FREQUENCY OF OCCURRENCE (FROM HOURLY OBSERVATIONS)

0000-0200 (HOURS (L.S.T.))

CEILING (FEET)	VISIBILITY (STATUTE MILES)															
	≥ 10	≥ 6	≥ 5	≥ 4	≥ 3	≥ 2½	≥ 2	≥ 1½	≥ 1¼	≥ 1	≥ ¾	≥ 5/8	≥ ½	≥ 5/16	≥ ¼	≥ 0
NO CEILING	14.4	42.7	43.3	43.7	43.7	43.7	43.9	44.0	44.0	44.2	44.2	44.2	44.2	44.2	44.2	44.2
≥ 20000	16.1	49.4	50.1	50.5	50.5	50.5	50.7	50.8	50.8	51.0	51.0	51.0	51.0	51.0	51.0	51.0
≥ 18000	16.1	49.9	50.6	50.9	50.9	50.9	51.2	51.2	51.2	51.4	51.4	51.4	51.4	51.4	51.4	51.4
≥ 16000	16.1	49.9	50.6	50.9	50.9	50.9	51.2	51.2	51.2	51.4	51.4	51.4	51.4	51.4	51.4	51.4
≥ 14000	17.1	51.8	52.5	52.8	52.9	52.9	53.1	53.2	53.2	53.4	53.4	53.4	53.4	53.4	53.4	53.4
≥ 12000	17.1	52.7	53.4	53.7	53.8	53.8	54.1	54.1	54.1	54.3	54.3	54.3	54.3	54.3	54.3	54.3
≥ 10000	18.4	55.0	55.8	56.1	56.1	56.1	56.4	56.5	56.5	56.7	56.7	56.7	56.7	56.7	56.7	56.7
≥ 9000	18.7	55.4	56.1	56.4	56.5	56.5	56.7	56.8	56.8	57.0	57.0	57.0	57.0	57.0	57.0	57.0
≥ 8000	18.9	56.9	57.6	57.9	58.0	58.0	58.2	58.3	58.3	58.5	58.5	58.5	58.5	58.5	58.5	58.5
≥ 7000	19.1	57.5	58.2	58.7	58.8	58.8	59.0	59.1	59.1	59.3	59.3	59.3	59.3	59.3	59.3	59.3
≥ 6000	19.5	58.8	59.7	60.5	60.5	60.5	60.8	60.8	60.8	61.0	61.0	61.0	61.0	61.0	61.0	61.0
≥ 5000	19.8	60.3	61.4	62.2	62.2	62.2	62.5	62.5	62.5	62.7	62.7	62.7	62.7	62.7	62.7	62.7
≥ 4500	20.1	61.3	62.5	63.3	63.4	63.4	63.7	63.7	63.7	63.9	63.9	63.9	63.9	63.9	63.9	63.9
≥ 4000	20.4	62.9	64.5	65.3	65.4	65.4	65.6	65.7	65.7	65.9	65.9	65.9	65.9	65.9	65.9	65.9
≥ 3500	20.8	64.6	66.1	66.9	67.0	67.0	67.3	67.3	67.3	67.5	67.5	67.5	67.5	67.5	67.5	67.5
≥ 3000	21.2	67.7	69.4	70.3	70.5	70.5	70.7	70.8	70.8	71.0	71.0	71.0	71.0	71.0	71.0	71.0
≥ 2500	21.3	70.7	72.5	73.7	73.9	73.9	74.2	74.2	74.2	74.4	74.4	74.4	74.4	74.4	74.4	74.4
≥ 2000	21.8	73.1	75.1	77.1	77.3	77.3	77.8	77.8	77.8	78.2	78.2	78.2	78.2	78.2	78.2	78.2
≥ 1800	22.1	74.2	76.2	78.3	78.6	78.6	79.0	79.1	79.1	79.4	79.4	79.4	79.4	79.4	79.4	79.4
≥ 1500	22.4	76.1	78.4	81.3	82.0	82.0	82.5	82.5	82.5	83.1	83.1	83.1	83.1	83.1	83.1	83.1
≥ 1200	22.7	79.2	82.4	86.3	87.4	87.4	88.0	88.2	88.2	89.0	89.0	89.0	89.0	89.0	89.0	89.0
≥ 1000	22.7	80.5	84.2	88.6	90.5	90.5	91.2	91.4	91.4	92.5	92.5	92.5	92.6	92.6	92.6	92.6
≥ 900	23.0	81.2	85.0	89.4	91.5	91.5	92.5	92.7	92.7	93.8	93.9	93.9	93.9	93.9	93.9	93.9
≥ 800	23.1	81.6	85.7	90.7	92.8	92.8	94.2	94.5	94.5	95.7	95.8	95.8	95.8	95.8	95.8	95.8
≥ 700	23.1	81.8	86.2	91.4	93.7	93.7	95.2	95.6	95.6	96.9	97.1	97.1	97.1	97.1	97.1	97.1
≥ 600	23.1	82.0	86.4	91.9	94.2	94.2	95.9	96.2	96.2	97.6	97.8	97.8	98.0	98.0	98.1	98.1
≥ 500	23.1	82.0	86.4	92.1	94.6	94.6	96.2	96.8	96.8	98.2	98.4	98.4	98.8	98.8	98.9	98.9
≥ 400	23.2	82.1	86.5	92.2	94.6	94.6	96.3	96.9	96.9	98.4	98.7	98.7	99.1	99.1	99.2	99.2
≥ 300	23.2	82.1	86.5	92.2	94.6	94.6	96.3	96.9	96.9	98.4	98.7	98.7	99.2	99.2	99.3	99.3
≥ 200	23.2	82.1	86.5	92.2	94.6	94.6	96.3	96.9	96.9	98.4	98.8	98.8	99.2	99.2	99.4	99.4
≥ 100	23.2	82.1	86.5	92.2	94.6	94.6	96.3	96.9	96.9	98.4	98.8	99.0	99.4	99.5	99.7	99.7
≥ 0	23.2	82.1	86.5	92.2	94.6	94.6	96.3	96.9	96.9	98.4	98.8	99.0	99.4	99.5	99.7	100.0

TOTAL NUMBER OF OBSERVATIONS 1530

USAF ETAC FORM JUL 64 0-14-5 (OL 1) PREVIOUS EDITIONS OF THIS FORM ARE OBSOLETE

DATA PROCESSING DIVISION
ETAC, USAF
ASHEVILLE, N. C. 28801

CEILING VERSUS VISIBILITY

43223 (STATION) KANGNUNG KOREA/ROK AFS K-18 (STATION NAME) 51-67 (YEARS) JUN (MONTH)

PERCENTAGE FREQUENCY OF OCCURRENCE
(FROM HOURLY OBSERVATIONS)

0300-0500 (HOURS (L.S.T.))

CEILING (FEET)	VISIBILITY (STATUTE MILES)															
	≥ 10	≥ 6	≥ 5	≥ 4	≥ 3	≥ 2½	≥ 2	≥ 1½	≥ 1¼	≥ 1	≥ ¾	≥ 5/8	≥ ½	≥ 5/16	≥ ¼	≥ 0
NO CEILING	12.7	40.6	41.0	41.4	41.8	41.8	42.0	42.0	42.0	42.0	42.0	42.0	42.2	42.2	42.2	42.3
≥ 20000	14.4	48.2	48.8	49.3	49.7	49.7	49.9	49.9	49.9	49.9	49.9	49.9	50.1	50.1	50.1	50.2
≥ 18000	14.7	48.8	49.3	49.9	50.2	50.3	50.4	50.5	50.5	50.5	50.5	50.5	50.6	50.6	50.7	50.7
≥ 16000	14.7	48.8	49.3	49.9	50.3	50.3	50.5	50.5	50.5	50.5	50.5	50.5	50.7	50.7	50.7	50.8
≥ 14000	15.6	50.4	50.9	51.5	51.8	51.9	52.0	52.1	52.1	52.1	52.1	52.1	52.2	52.2	52.3	52.4
≥ 12000	15.7	51.4	52.0	52.5	52.9	52.9	53.1	53.2	53.2	53.2	53.2	53.2	53.3	53.3	53.4	53.5
≥ 10000	16.7	53.4	53.9	54.5	54.8	54.9	55.1	55.2	55.2	55.2	55.2	55.2	55.3	55.3	55.4	55.4
≥ 9000	17.1	54.1	54.6	55.2	55.6	55.6	55.8	55.9	55.9	55.9	55.9	55.9	56.0	56.0	56.1	56.1
≥ 8000	17.4	55.8	56.3	56.9	57.3	57.3	57.6	57.6	57.6	57.6	57.6	57.6	57.8	57.8	57.8	57.9
≥ 7000	17.5	56.4	57.0	57.6	58.0	58.0	58.4	58.4	58.4	58.4	58.4	58.4	58.6	58.6	58.7	58.8
≥ 6000	17.8	57.5	58.2	58.8	59.2	59.2	59.5	59.6	59.6	59.6	59.6	59.6	59.8	59.8	59.9	59.9
≥ 5000	18.1	58.4	59.0	59.7	60.1	60.2	60.5	60.6	60.6	60.6	60.6	60.6	60.8	60.8	60.8	60.9
≥ 4500	18.3	59.2	59.9	60.6	61.0	61.0	61.4	61.4	61.4	61.4	61.4	61.4	61.6	61.6	61.7	61.8
≥ 4000	18.5	62.2	63.1	64.0	64.4	64.4	64.8	64.8	64.8	64.8	64.8	64.8	65.0	65.0	65.1	65.2
≥ 3500	18.7	63.4	64.5	65.4	65.8	65.8	66.1	66.2	66.2	66.2	66.2	66.2	66.4	66.4	66.5	66.5
≥ 3000	18.9	65.5	66.7	67.7	68.2	68.3	68.7	68.8	68.8	68.8	66.8	68.8	69.0	69.0	69.0	69.1
≥ 2500	19.0	68.8	70.4	71.7	72.4	72.4	72.9	73.0	73.0	73.0	73.0	73.0	73.2	73.2	73.3	73.3
≥ 2000	19.4	70.5	72.7	74.8	75.6	75.7	76.4	76.5	76.5	76.7	76.7	76.7	76.9	76.9	76.9	77.3
≥ 1800	19.6	71.0	73.7	75.9	76.9	77.0	77.8	77.8	77.8	78.0	78.0	78.0	78.2	78.2	78.3	78.4
≥ 1500	20.1	73.4	76.5	79.2	80.4	80.5	81.4	81.5	81.5	81.9	81.9	81.9	82.1	82.1	82.2	82.2
≥ 1200	20.3	75.6	79.7	83.2	85.6	85.7	86.9	87.1	87.1	87.6	87.6	87.6	87.8	87.8	87.9	88.0
≥ 1000	20.3	77.2	81.4	85.6	88.4	88.5	89.9	90.2	90.2	90.9	90.9	90.9	91.2	91.2	91.2	91.3
≥ 900	20.4	77.6	82.2	86.3	89.3	89.5	91.2	91.4	91.4	92.3	92.3	92.3	92.6	92.6	92.7	92.7
≥ 800	20.5	78.0	82.8	87.1	90.6	90.8	92.9	93.3	93.3	94.4	94.4	94.4	94.7	94.7	94.8	94.8
≥ 700	20.6	78.2	83.4	87.8	91.6	91.8	94.3	94.8	94.8	95.8	95.9	95.9	96.3	96.3	96.3	96.4
≥ 600	20.6	78.4	83.6	88.2	92.1	92.3	95.0	95.6	95.6	96.6	96.8	96.8	97.3	97.3	97.3	97.4
≥ 500	20.6	78.4	83.7	88.3	92.2	92.4	95.2	95.9	95.9	97.2	97.5	97.5	98.0	98.0	98.0	98.1
≥ 400	20.7	78.5	83.7	88.4	92.3	92.5	95.4	96.1	96.1	97.6	98.0	98.0	98.6	98.6	98.7	98.8
≥ 300	20.7	78.5	83.7	88.4	92.3	92.5	95.4	96.1	96.1	97.6	98.1	98.1	98.8	98.8	99.1	99.4
≥ 200	20.7	78.6	83.8	88.4	92.4	92.5	95.5	96.1	96.1	97.6	98.2	98.2	98.9	98.9	99.3	99.7
≥ 100	20.7	78.6	83.8	88.4	92.4	92.5	95.5	96.1	96.1	97.6	98.2	98.2	99.0	99.0	99.4	99.8
≥ 0	20.7	78.6	83.8	88.4	92.4	92.5	95.5	96.1	96.1	97.6	98.2	98.2	99.0	99.0	99.4	100.0

TOTAL NUMBER OF OBSERVATIONS 1530

USAF ETAC FORM JUL 64 0-14-5 (OL 1) PREVIOUS EDITIONS OF THIS FORM ARE OBSOLETE

DATA PROCESSING DIVISION
ETAC, USAF
ASHEVILLE, N. C. 28801

CEILING VERSUS VISIBILITY

STATION	STATION NAME	YEARS	MONTH
47223	KANGNUNG KOREA/ROK AFS K-18	51-67	JUN

HOURS (L S T) 0600-0800

PERCENTAGE FREQUENCY OF OCCURRENCE
(FROM HOURLY OBSERVATIONS)

CEILING (FEET)	VISIBILITY (STATUTE MILES)															
	≥ 10	≥ 6	≥ 5	≥ 4	≥ 3	≥ 2½	≥ 2	≥ 1½	≥ 1¼	≥ 1	≥ ¾	≥ 5/8	≥ ½	≥ 5/16	≥ ¼	≥ 0
NO CEILING	15.6	30.2	30.5	30.7	30.7	30.7	30.8	30.8	30.8	30.8	30.8	30.8	30.9	30.9	31.3	31.3
≥ 20000	18.8	39.4	39.7	39.9	40.0	40.0	40.1	40.1	40.1	40.1	40.1	40.1	40.3	40.3	40.7	40.7
≥ 18000	18.9	39.9	40.2	40.4	40.5	40.5	40.6	40.6	40.6	40.6	40.6	40.6	40.7	40.7	41.1	41.1
≥ 16000	19.0	40.3	40.7	40.9	41.0	41.0	41.2	41.2	41.2	41.2	41.2	41.2	41.3	41.3	41.7	41.7
≥ 14000	21.0	43.7	44.1	44.3	44.4	44.4	44.6	44.6	44.6	44.6	44.6	44.6	44.7	44.7	45.1	45.1
≥ 12000	21.9	45.9	46.3	46.5	46.7	46.7	46.8	46.8	46.8	46.8	46.8	46.8	46.9	46.9	47.3	47.3
≥ 10000	22.9	48.3	49.0	49.2	49.3	49.3	49.5	49.5	49.5	49.5	49.5	49.5	49.6	49.6	50.0	50.0
≥ 9000	23.3	48.8	49.5	49.7	49.8	49.8	49.9	49.9	49.9	49.9	49.9	49.9	50.1	50.1	50.5	50.5
≥ 8000	24.7	51.9	52.6	52.8	52.9	52.9	53.1	53.1	53.1	53.1	53.1	53.1	53.2	53.2	53.6	53.6
≥ 7000	25.1	52.9	53.6	53.8	53.9	53.9	54.2	54.2	54.2	54.2	54.2	54.2	54.3	54.3	54.7	54.7
≥ 6000	25.4	54.3	55.0	55.2	55.4	55.4	55.6	55.6	55.6	55.6	55.6	55.6	55.8	55.8	56.1	56.1
≥ 5000	25.9	56.1	56.9	57.1	57.2	57.2	57.5	57.5	57.5	57.5	57.5	57.5	57.6	57.6	58.0	58.0
≥ 4500	26.6	57.3	58.1	58.3	58.4	58.4	58.7	58.7	58.7	58.8	58.8	58.8	58.9	58.9	59.3	59.3
≥ 4000	26.9	59.6	60.6	61.0	61.2	61.2	61.5	61.5	61.5	61.6	61.6	61.6	61.7	61.7	62.1	62.1
≥ 3500	27.4	61.2	62.2	62.6	62.8	62.8	63.1	63.1	63.1	63.2	63.2	63.2	63.3	63.3	63.7	63.7
≥ 3000	27.8	64.6	65.9	66.4	66.7	66.7	67.1	67.1	67.1	67.3	67.3	67.3	67.4	67.4	67.8	67.8
≥ 2500	28.0	66.5	68.2	68.7	69.1	69.1	69.7	69.7	69.7	69.9	69.9	69.9	70.0	70.0	70.4	70.4
≥ 2000	28.2	67.8	69.9	70.8	71.8	71.8	72.6	72.7	72.7	72.9	72.9	72.9	73.1	73.1	73.5	73.5
≥ 1800	28.2	68.8	70.8	71.8	72.7	72.7	73.5	73.7	73.7	74.0	74.0	74.0	74.2	74.2	74.6	74.6
≥ 1500	28.7	70.9	73.7	75.4	76.9	76.9	78.2	78.4	78.4	78.8	78.8	78.8	79.1	79.1	79.5	79.5
≥ 1200	28.9	73.7	77.2	79.7	81.4	81.4	82.9	83.3	83.3	83.7	83.7	83.7	84.0	84.0	84.4	84.4
≥ 1000	28.9	74.8	78.7	81.4	83.7	83.7	85.6	86.1	86.1	86.9	87.1	87.1	87.3	87.3	87.7	87.7
≥ 900	28.9	75.1	79.1	82.0	84.6	84.9	86.9	87.5	87.5	88.6	88.8	88.8	89.1	89.1	89.5	89.5
≥ 800	29.0	75.4	79.6	83.0	86.0	86.3	88.6	89.5	89.5	90.7	90.8	90.8	91.2	91.2	91.6	91.6
≥ 700	29.0	75.7	80.3	83.8	87.2	87.5	90.0	91.0	91.1	92.9	93.1	93.1	93.5	93.5	93.9	93.9
≥ 600	29.0	75.8	80.5	84.1	87.6	87.9	90.5	91.5	91.6	93.7	94.1	94.1	94.8	94.8	95.2	95.2
≥ 500	29.0	75.8	80.5	84.1	87.8	88.2	91.2	92.5	92.6	95.2	95.8	95.8	96.7	96.7	97.2	97.2
≥ 400	29.0	75.9	80.6	84.2	88.0	88.4	91.6	93.1	93.3	95.9	96.4	96.4	97.4	97.4	98.0	98.0
≥ 300	29.0	75.9	80.6	84.2	88.0	88.4	91.8	93.3	93.4	96.0	96.6	96.6	97.6	97.6	98.6	98.8
≥ 200	29.0	75.9	80.7	84.3	88.1	88.5	91.8	93.3	93.5	96.2	96.8	96.8	98.0	98.0	99.1	99.6
≥ 100	29.0	75.9	80.7	84.3	88.1	88.5	91.8	93.3	93.5	96.2	96.8	96.8	98.0	98.0	99.2	100.0
≥ 0	29.0	75.9	80.7	84.3	88.1	88.5	91.8	93.3	93.5	96.2	96.8	96.8	98.0	98.0	99.2	100.0

TOTAL NUMBER OF OBSERVATIONS 1530

USAF ETAC FORM JUL 64 0-14-5 (OL 1) PREVIOUS EDITIONS OF THIS FORM ARE OBSOLETE

DATA PROCESSING DIVISION
ETAC, USAF
ASHEVILLE, N. C. 28801

CEILING VERSUS VISIBILITY

43223 (STATION) KANGNUNG KOREA/ROK AFS K-18 (STATION NAME) 51-67 (YEARS) JUN (MONTH)

PERCENTAGE FREQUENCY OF OCCURRENCE
(FROM HOURLY OBSERVATIONS)

0900-1100 (HOURS LST)

CEILING (FEET)	VISIBILITY STATUTE MILES															
	≥ 10	≥ 6	≥ 5	≥ 4	≥ 3	≥ 2½	≥ 2	≥ 1½	≥ 1¼	≥ 1	≥ ¾	≥ 5/8	≥ ½	≥ 5/16	≥ ¼	≥ 0
NO CEILING	24.4	31.8	32.0	32.1	32.2	32.2	32.3	32.3	32.3	32.3	32.4	32.4	32.4	32.4	32.4	32.4
≥ 20000	31.0	44.1	44.4	44.6	44.6	44.6	44.8	44.8	44.8	44.8	44.8	44.8	44.9	44.9	44.9	44.9
≥ 18000	31.4	44.8	45.2	45.3	45.4	45.4	45.5	45.5	45.5	45.5	45.6	45.6	45.6	45.6	45.6	45.6
≥ 16000	31.6	45.0	45.4	45.5	45.6	45.6	45.7	45.7	45.7	45.7	45.8	45.8	45.8	45.8	45.8	45.8
≥ 14000	34.0	48.6	48.9	49.0	49.1	49.1	49.2	49.2	49.2	49.2	49.3	49.3	49.3	49.3	49.3	49.3
≥ 12000	35.4	52.1	52.4	52.5	52.6	52.6	52.7	52.7	52.7	52.7	52.8	52.8	52.9	52.9	52.9	52.9
≥ 10000	36.7	54.5	54.8	55.0	55.0	55.0	55.2	55.2	55.2	55.2	55.2	55.3	55.3	55.3	55.3	55.3
≥ 9000	37.3	55.2	55.5	55.6	55.7	55.7	55.8	55.8	55.8	55.8	55.9	55.9	55.9	55.9	55.9	55.9
≥ 8000	37.9	56.5	56.9	57.0	57.1	57.1	57.3	57.3	57.3	57.3	57.3	57.3	57.4	57.4	57.4	57.4
≥ 7000	38.4	57.2	57.5	57.6	57.7	57.7	57.9	57.9	57.9	57.9	58.0	58.0	58.0	58.0	58.0	58.0
≥ 6000	38.4	59.2	59.5	59.7	59.7	59.7	59.9	59.9	59.9	59.9	60.0	60.0	60.1	60.1	60.1	60.1
≥ 5000	39.2	61.1	61.4	61.6	61.6	61.6	61.8	61.8	61.8	61.8	61.9	61.9	62.0	62.0	62.0	62.0
≥ 4500	39.7	62.2	62.5	62.7	62.7	62.7	62.9	62.9	62.9	62.9	63.0	63.0	63.1	63.1	63.1	63.1
≥ 4000	40.7	64.8	65.2	65.4	65.5	65.5	65.7	65.7	65.7	65.7	65.8	65.8	65.8	65.9	65.9	65.9
≥ 3500	41.2	66.0	66.3	66.7	66.8	66.8	67.0	67.0	67.0	67.0	67.1	67.1	67.1	67.2	67.2	67.2
≥ 3000	42.1	68.3	68.6	69.3	69.4	69.4	69.6	69.6	69.6	69.6	69.7	69.7	69.7	69.8	69.8	69.8
≥ 2500	42.5	70.9	71.5	72.5	72.8	72.8	73.0	73.0	73.0	73.0	73.1	73.1	73.1	73.2	73.2	73.2
≥ 2000	42.9	73.6	74.7	76.1	76.7	76.7	76.9	76.9	76.9	76.9	77.0	77.0	77.1	77.1	77.1	77.1
≥ 1800	43.1	74.2	75.4	76.9	77.6	77.6	77.9	77.9	77.9	77.9	78.0	78.0	78.0	78.1	78.1	78.1
≥ 1500	43.5	76.0	77.5	79.2	80.1	80.1	80.6	80.6	80.6	80.6	80.7	80.7	80.7	80.8	80.8	80.8
≥ 1200	43.8	78.5	80.3	82.5	83.5	83.6	84.1	84.2	84.2	84.2	84.3	84.3	84.4	84.4	84.4	84.4
≥ 1000	43.9	79.9	82.3	84.8	86.2	86.3	87.3	87.5	87.5	87.8	88.0	88.0	88.1	88.2	88.2	88.2
≥ 900	43.9	81.1	83.5	86.7	88.5	88.7	89.7	89.9	90.0	90.5	90.7	90.7	90.8	90.8	90.8	90.8
≥ 800	44.0	82.0	84.6	88.1	90.2	90.4	91.6	92.2	92.3	93.0	93.2	93.2	93.3	93.3	93.3	93.3
≥ 700	44.0	82.1	84.8	88.8	91.5	91.8	93.4	94.1	94.2	95.4	95.7	95.7	95.8	95.8	95.8	95.8
≥ 600	44.0	82.2	84.9	89.1	91.9	92.2	94.2	95.0	95.2	96.6	96.9	96.9	96.9	97.0	97.0	97.0
≥ 500	44.1	82.2	85.0	89.2	92.2	92.5	94.9	95.9	96.0	97.6	98.0	98.0	98.3	98.4	98.4	98.4
≥ 400	44.1	82.2	85.0	89.2	92.2	92.5	95.0	95.9	96.1	98.0	98.7	98.7	99.1	99.2	99.2	99.2
≥ 300	44.1	82.2	85.0	89.2	92.2	92.5	95.0	95.9	96.1	98.2	98.9	99.0	99.3	99.4	99.5	99.5
≥ 200	44.1	82.2	85.0	89.2	92.2	92.5	95.0	95.9	96.1	98.3	99.0	99.1	99.5	99.6	99.9	99.9
≥ 100	44.1	82.2	85.0	89.2	92.2	92.5	95.0	95.9	96.1	98.4	99.1	99.2	99.6	99.7	99.9	100.0
≥ 0	44.1	82.2	85.0	89.2	92.2	92.5	95.0	95.9	96.1	98.4	99.1	99.2	99.6	99.7	99.9	100.0

TOTAL NUMBER OF OBSERVATIONS 1530

USAF ETAC FORM JUL 64 0-14-5 (OL 1) PREVIOUS EDITIONS OF THIS FORM ARE OBSOLETE

DATA PROCESSING DIVISION
ETAC, USAF
ASHEVILLE, N. C. 28801

CEILING VERSUS VISIBILITY

STATION	STATION NAME	YEARS	MONTH
43273	KANGNUNG KOREA/ROK AFS K-18	51-67	JUN

HOURS (L.S.T.): 12[illegible]-14[illegible]

PERCENTAGE FREQUENCY OF OCCURRENCE
(FROM HOURLY OBSERVATIONS)

CEILING FEET	VISIBILITY (STATUTE MILES)															
	≥ 10	≥ 6	≥ 5	≥ 4	≥ 3	≥ 2½	≥ 2	≥ 1½	≥ 1¼	≥ 1	≥ ¾	≥ 5/8	≥ ½	≥ 5/16	≥ ¼	≥ 0
NO CEILING	28.1	34.7	34.8	34.8	34.9	34.9	35.0	35.0	35.0	35.0	35.0	35.0	35.1	35.1	35.1	35.1
≥ 20000	36.1	48.2	48.3	48.5	48.6	48.6	48.7	48.7	48.7	48.8	48.8	48.8	48.8	48.8	48.8	48.8
≥ 18000	37.1	49.5	49.7	49.9	50.0	50.0	50.1	50.1	50.1	50.1	50.1	50.1	50.2	50.2	50.2	50.2
≥ 16000	37.4	49.8	49.9	50.1	50.3	50.3	50.3	50.3	50.3	50.4	50.4	50.4	50.5	50.5	50.5	50.5
≥ 14000	39.6	52.8	52.9	53.1	53.3	53.3	53.3	53.3	53.3	53.4	53.4	53.4	53.5	53.5	53.5	53.5
≥ 12000	41.4	56.0	56.1	56.3	56.5	56.5	56.5	56.5	56.5	56.6	56.6	56.6	56.7	56.7	56.7	56.7
≥ 10000	43.4	58.7	58.9	59.1	59.2	59.2	59.3	59.3	59.3	59.3	59.3	59.3	59.4	59.4	59.4	59.4
≥ 9000	44.2	59.4	59.6	59.8	59.9	59.9	60.0	60.0	60.0	60.1	60.1	60.1	60.1	60.1	60.1	60.1
≥ 8000	45.5	61.5	61.8	62.1	62.2	62.2	62.3	62.3	62.3	62.4	62.4	62.4	62.4	62.4	62.4	62.4
≥ 7000	46.0	62.2	62.5	62.7	62.9	62.9	62.9	62.9	62.9	63.0	63.0	63.0	63.1	63.1	63.1	63.1
≥ 6000	46.4	64.4	64.8	65.0	65.2	65.2	65.2	65.2	65.2	65.3	65.3	65.3	65.4	65.4	65.4	65.4
≥ 5000	46.9	65.9	66.3	66.5	66.7	66.7	66.7	66.7	66.7	66.8	66.8	66.8	66.9	66.9	66.9	66.9
≥ 4500	47.6	67.1	67.5	67.8	67.9	67.9	68.0	68.0	68.0	68.0	68.0	68.0	68.1	68.1	68.1	68.1
≥ 4000	48.5	69.4	69.9	70.1	70.3	70.3	70.3	70.3	70.3	70.4	70.4	70.4	70.5	70.5	70.5	70.5
≥ 3500	48.7	70.4	71.0	71.2	71.5	71.5	71.6	71.6	71.6	71.6	71.6	71.6	71.7	71.7	71.7	71.7
≥ 3000	50.1	74.6	75.3	75.8	76.1	76.1	76.3	76.3	76.3	76.3	76.3	76.3	76.4	76.4	76.4	76.4
≥ 2500	51.0	78.0	78.8	79.6	79.9	79.9	80.2	80.2	80.2	80.3	80.3	80.3	80.3	80.3	80.3	80.3
≥ 2000	51.5	81.3	82.5	83.6	84.0	84.0	84.2	84.2	84.2	84.4	84.4	84.4	84.4	84.4	84.4	84.4
≥ 1800	51.[illegible]	81.6	82.9	83.9	84.3	84.3	84.6	84.6	84.6	84.7	84.7	84.7	84.8	84.8	84.8	84.8
≥ 1500	52.1	83.4	84.8	86.1	86.5	86.5	86.9	86.9	86.9	87.1	87.1	87.1	87.2	87.2	87.2	87.2
≥ 1200	52.4	86.1	88.0	89.5	90.1	90.1	90.4	90.4	90.4	90.7	90.7	90.7	90.7	90.7	90.7	90.7
≥ 1000	52.4	86.9	89.2	90.9	91.5	91.5	92.1	92.2	92.2	92.6	92.6	92.6	92.8	92.8	92.8	92.8
≥ 900	52.5	87.5	89.8	91.6	92.2	92.2	93.1	93.2	93.2	93.8	93.8	93.8	94.0	94.0	94.0	94.0
≥ 800	52.5	87.8	90.3	92.3	93.1	93.1	94.4	94.6	94.6	95.3	95.3	95.3	95.6	95.6	95.6	95.6
≥ 700	52.5	88.2	90.7	93.0	94.1	94.2	95.7	96.0	96.0	96.7	96.8	96.8	97.1	97.1	97.1	97.1
≥ 600	52.5	88.2	90.8	93.5	94.7	94.8	96.5	96.9	96.9	97.7	97.8	97.8	98.1	98.1	98.1	98.1
≥ 500	52.7	88.4	91.1	93.9	95.2	95.3	97.0	97.5	97.5	98.6	98.7	98.7	99.1	99.1	99.1	99.1
≥ 400	52.7	88.4	91.1	93.9	95.2	95.4	97.2	98.0	98.0	99.2	99.3	99.3	99.7	99.7	99.7	99.7
≥ 300	52.7	88.4	91.1	93.9	95.2	95.4	97.3	98.1	98.1	99.3	99.5	99.5	100.0	100.0	100.0	100.0
≥ 200	52.7	88.4	91.1	93.9	95.2	95.4	97.3	98.1	98.1	99.3	99.5	99.5	100.0	100.0	100.0	100.0
≥ 100	52.7	88.4	91.1	93.9	95.2	95.4	97.3	98.1	98.1	99.3	99.5	99.5	100.0	100.0	100.0	100.0
≥ 0	52.7	88.4	91.1	93.9	95.2	95.4	97.3	98.1	98.1	99.3	99.5	99.5	100.0	100.0	100.0	100.0

TOTAL NUMBER OF OBSERVATIONS 1530

USAF ETAC FORM JUL 64 0-14-5 (OL 1) PREVIOUS EDITIONS OF THIS FORM ARE OBSOLETE

DATA PROCESSING DIVISION
ETAC, USAF
ASHEVILLE, N. C. 28801

CEILING VERSUS VISIBILITY

43273 (STATION) KANGNUNG KOREA/RCK AFS K-18 (STATION NAME) 51-67 (YEARS) JUN (MONTH)

1500-1700 (HOURS LST)

PERCENTAGE FREQUENCY OF OCCURRENCE
(FROM HOURLY OBSERVATIONS)

CEILING FEET	VISIBILITY STATUTE MILES															
	≥ 10	≥ 6	≥ 5	≥ 4	≥ 3	≥ 2½	≥ 2	≥ 1½	≥ 1¼	≥ 1	≥ ¾	≥ 5/8	≥ ½	≥ 5/16	≥ ¼	≥ 0
NO CEILING	26.1	32.5	32.6	32.6	32.6	32.6	32.6	32.6	32.6	32.6	32.6	32.6	32.6	32.6	32.6	32.6
≥ 20000	33.8	45.1	45.4	45.4	45.4	45.4	45.4	45.4	45.4	45.4	45.4	45.4	45.4	45.4	45.4	45.4
≥ 18000	34.7	46.3	46.5	46.5	46.5	46.5	46.5	46.5	46.5	46.5	46.5	46.5	46.5	46.5	46.5	46.5
≥ 16000	35.4	47.1	47.3	47.3	47.3	47.3	47.3	47.3	47.3	47.3	47.3	47.3	47.3	47.3	47.3	47.3
≥ 14000	37.2	49.4	49.7	49.7	49.7	49.7	49.7	49.7	49.7	49.7	49.7	49.7	49.7	49.7	49.7	49.7
≥ 12000	38.8	51.6	51.9	51.9	51.9	51.9	51.9	51.9	51.9	51.9	51.9	51.9	51.9	51.9	51.9	51.9
≥ 10000	41.2	55.7	56.0	56.0	56.0	56.0	56.0	56.0	56.0	56.0	56.0	56.0	56.0	56.0	56.0	56.0
≥ 9000	41.8	56.3	56.7	56.7	56.7	56.7	56.7	56.7	56.7	56.7	56.7	56.7	56.7	56.7	56.7	56.7
≥ 8000	42.4	57.6	58.0	58.0	58.0	58.0	58.0	58.0	58.0	58.0	58.0	58.0	58.0	58.0	58.0	58.0
≥ 7000	42.8	58.2	58.7	58.8	58.8	58.8	58.8	58.8	58.8	58.8	58.8	58.8	58.8	58.8	58.8	58.8
≥ 6000	43.5	60.1	60.7	60.8	60.8	60.8	60.8	60.8	60.8	60.8	60.8	60.8	60.8	60.8	60.8	60.8
≥ 5000	44.3	62.2	62.9	63.1	63.2	63.2	63.2	63.2	63.2	63.2	63.2	63.2	63.2	63.2	63.2	63.2
≥ 4500	45.[illegible]	63.7	64.4	64.7	64.8	64.8	64.8	64.8	64.8	64.8	64.8	64.8	64.8	64.8	64.8	64.8
≥ 4000	46.3	67.3	68.1	68.4	68.4	68.4	68.4	68.4	68.4	68.4	68.4	68.4	68.4	68.4	68.4	68.4
≥ 3500	46.8	68.9	69.7	70.0	70.1	70.1	70.1	70.1	70.1	70.2	70.2	70.2	70.2	70.2	70.2	70.2
≥ 3000	47.8	72.2	73.3	73.7	73.9	73.9	73.9	73.9	73.9	73.9	73.9	73.9	73.9	73.9	73.9	73.9
≥ 2500	49.3	76.8	78.4	79.2	79.5	79.5	79.6	79.6	79.6	79.7	79.7	79.7	79.7	79.7	79.7	79.7
≥ 2000	49.8	79.8	81.5	82.6	83.1	83.1	83.2	83.2	83.2	83.3	83.3	83.3	83.3	83.3	83.3	83.3
≥ 1800	50.0	80.3	82.1	83.3	83.7	83.7	83.9	83.9	83.9	84.0	84.0	84.0	84.0	84.0	84.0	84.0
≥ 1500	50.5	82.1	84.2	85.5	86.1	86.1	86.3	86.3	86.3	86.5	86.5	86.5	86.5	86.5	86.5	86.5
≥ 1200	50.8	85.3	87.8	89.4	90.2	90.2	90.5	90.5	90.5	90.8	90.8	90.8	90.8	90.8	90.8	90.8
≥ 1000	50.8	86.2	88.7	90.5	91.2	91.2	91.6	91.6	91.6	92.0	92.0	92.0	92.0	92.0	92.0	92.0
≥ 900	51.0	86.7	89.3	91.2	92.1	92.1	92.6	92.8	92.8	93.3	93.3	93.3	93.3	93.3	93.3	93.3
≥ 800	51.0	87.3	89.8	91.8	93.0	93.0	93.7	94.1	94.1	94.6	94.6	94.6	94.6	94.6	94.6	94.6
≥ 700	51.0	87.4	90.1	92.3	93.6	93.6	94.6	95.1	95.1	95.7	95.9	95.9	95.9	95.9	95.9	95.9
≥ 600	51.0	87.7	90.5	92.7	94.4	94.4	95.7	96.3	96.3	97.1	97.4	97.4	97.4	97.4	97.4	97.4
≥ 500	51.0	87.8	90.7	93.1	94.8	94.8	96.4	97.3	97.5	98.4	98.8	98.8	99.0	99.0	99.0	99.0
≥ 400	51.0	87.8	90.8	93.2	95.3	95.3	96.9	97.9	98.0	99.1	99.5	99.5	99.7	99.7	99.7	99.7
≥ 300	51.0	87.8	90.8	93.2	95.3	95.3	97.0	98.0	98.1	99.2	99.6	99.6	99.8	99.8	99.8	99.8
≥ 200	51.0	87.8	90.8	93.2	95.3	95.3	97.0	98.0	98.2	99.2	99.7	99.7	99.9	99.9	99.9	99.9
≥ 100	51.0	87.8	90.8	93.2	95.3	95.3	97.1	98.1	98.2	99.3	99.7	99.7	100.0	100.0	100.0	100.0
≥ 0	51.0	87.8	90.8	93.2	95.3	95.3	97.1	98.1	98.2	99.3	99.7	99.7	100.0	100.0	100.0	100.0

TOTAL NUMBER OF OBSERVATIONS 1530

USAF ETAC FORM JUL 64 0-14-5 (OL 1) PREVIOUS EDITIONS OF THIS FORM ARE OBSOLETE

DATA PROCESSING DIVISION
ETAC, USAF
ASHEVILLE, N. C. 28801

CEILING VERSUS VISIBILITY

STATION	STATION NAME	YEARS	MONTH
46223	KANGNUNG KOREA/ROK AFS K-18	51-67	JUL

HOURS (LST) 1800-2000

PERCENTAGE FREQUENCY OF OCCURRENCE
(FROM HOURLY OBSERVATIONS)

CEILING FEET	VISIBILITY STATUTE MILES															
	≥ 10	≥ 6	≥ 5	≥ 4	≥ 3	≥ 2½	≥ 2	≥ 1½	≥ 1¼	≥ 1	≥ ¾	≥ 5/8	≥ ½	≥ 5/16	≥ ¼	≥ 0
NO CEILING	20.7	32.3	32.5	32.6	32.6	32.6	32.6	32.6	32.6	32.6	32.6	32.6	32.6	32.6	32.6	32.6
≥ 20000	26.3	44.2	44.5	44.6	44.6	44.6	44.6	44.6	44.6	44.6	44.6	44.6	44.6	44.6	44.6	44.6
≥ 18000	26.7	45.1	45.4	45.4	45.5	45.5	45.5	45.5	45.5	45.5	45.5	45.5	45.5	45.5	45.5	45.5
≥ 16000	26.8	45.4	45.6	45.7	45.8	45.8	45.8	45.8	45.8	45.8	45.8	45.8	45.8	45.8	45.8	45.8
≥ 14000	28.6	48.0	48.3	48.4	48.4	48.4	48.4	48.4	48.4	48.4	48.4	48.4	48.4	48.4	48.4	48.4
≥ 12000	29.3	49.9	50.2	50.3	50.3	50.3	50.3	50.3	50.3	50.3	50.3	50.3	50.3	50.3	50.3	50.3
≥ 10000	31.0	53.3	53.7	53.7	53.8	53.8	53.8	53.8	53.8	53.8	53.8	53.8	53.8	53.8	53.8	53.8
≥ 9000	31.3	53.7	54.1	54.1	54.2	54.2	54.2	54.2	54.2	54.2	54.2	54.2	54.2	54.2	54.2	54.2
≥ 8000	32.0	55.4	55.8	55.8	55.9	55.9	55.9	55.9	55.9	55.9	55.9	55.9	55.9	55.9	55.9	55.9
≥ 7000	32.3	55.8	56.2	56.3	56.3	56.3	56.4	56.4	56.4	56.4	56.4	56.4	56.4	56.4	56.4	56.4
≥ 6000	32.5	57.6	58.2	58.4	58.4	58.4	58.5	58.5	58.5	58.5	58.5	58.5	58.5	58.5	58.5	58.5
≥ 5000	33.7	60.1	60.7	61.1	61.2	61.2	61.2	61.2	61.2	61.2	61.2	61.2	61.2	61.2	61.2	61.2
≥ 4500	35.2	62.4	63.0	63.4	63.5	63.5	63.5	63.5	63.5	63.5	63.5	63.5	63.5	63.5	63.5	63.5
≥ 4000	35.8	64.8	65.5	65.9	66.0	66.0	66.1	66.1	66.1	66.1	66.1	66.1	66.1	66.1	66.1	66.1
≥ 3500	36.1	66.0	66.7	67.3	67.5	67.5	67.5	67.5	67.5	67.5	67.5	67.5	67.5	67.5	67.5	67.5
≥ 3000	37.1	69.7	70.6	71.3	71.7	71.7	71.8	71.8	71.8	71.8	71.8	71.8	71.8	71.8	71.8	71.8
≥ 2500	37.6	74.1	75.3	76.1	76.6	76.6	76.7	76.7	76.7	76.7	76.7	76.7	76.7	76.7	76.7	76.7
≥ 2000	37.9	76.8	78.6	79.6	80.3	80.3	80.4	80.5	80.5	80.5	80.5	80.5	80.5	80.5	80.5	80.5
≥ 1800	37.9	77.5	79.3	80.5	81.1	81.1	81.2	81.3	81.3	81.3	81.3	81.3	81.3	81.3	81.3	81.3
≥ 1500	38.4	79.8	82.4	84.1	85.0	85.1	85.6	85.6	85.6	85.6	85.6	85.6	85.8	85.8	85.8	85.8
≥ 1200	38.6	83.3	86.0	88.0	89.2	89.2	89.9	90.1	90.1	90.1	90.1	90.1	90.3	90.3	90.3	90.3
≥ 1000	38.8	84.4	87.5	89.5	90.9	91.0	91.8	92.0	92.0	92.4	92.4	92.4	92.7	92.7	92.7	92.7
≥ 900	38.9	84.8	87.8	90.1	91.6	91.7	92.7	92.9	92.9	93.3	93.3	93.3	93.7	93.7	93.7	93.7
≥ 800	38.9	85.5	88.6	91.1	92.9	93.0	94.4	94.8	94.8	95.4	95.4	95.4	95.7	95.7	95.7	95.7
≥ 700	38.9	85.6	89.0	92.0	94.1	94.1	95.8	96.1	96.2	97.2	97.3	97.3	97.6	97.6	97.6	97.6
≥ 600	38.9	85.6	89.0	92.0	94.1	94.2	96.2	96.6	96.7	97.8	98.0	98.0	98.3	98.3	98.3	98.3
≥ 500	38.9	85.6	89.0	92.0	94.1	94.2	96.3	96.9	96.9	98.2	98.5	98.5	99.0	99.0	99.0	99.0
≥ 400	38.9	85.6	89.0	92.0	94.1	94.2	96.4	97.1	97.3	98.6	99.0	99.0	99.5	99.5	99.6	99.6
≥ 300	38.9	85.6	89.0	92.0	94.1	94.2	96.4	97.2	97.4	98.8	99.3	99.3	99.9	99.9	99.9	99.9
≥ 200	38.9	85.6	89.0	92.0	94.1	94.2	96.4	97.2	97.4	98.9	99.3	99.3	99.9	99.9	100.0	100.0
≥ 100	38.9	85.6	89.0	92.0	94.1	94.2	96.4	97.2	97.4	98.9	99.3	99.3	99.9	99.9	100.0	100.0
≥ 0	38.9	85.6	89.0	92.0	94.1	94.2	96.4	97.2	97.4	98.9	99.3	99.3	99.9	99.9	100.0	100.0

TOTAL NUMBER OF OBSERVATIONS 1530

USAF ETAC FORM JUL 64 0-14-5 (OL 1) PREVIOUS EDITIONS OF THIS FORM ARE OBSOLETE

DATA PROCESSING DIVISION
ETAC, USAF
ASHEVILLE, N. C. 28801

CEILING VERSUS VISIBILITY

STATION	STATION NAME	YEARS	MONTH
47223	KANGNUNG KOREA/ROK AFS K-18	51-67	JUN

PERCENTAGE FREQUENCY OF OCCURRENCE
(FROM HOURLY OBSERVATIONS)

HOURS (L.S.T.) 2100-2300

CEILING FEET	VISIBILITY (STATUTE MILES) ≥10	≥6	≥5	≥4	≥3	≥2½	≥2	≥1½	≥1¼	≥1	≥¾	≥5/8	≥½	≥5/16	≥¼	≥0
NO CEILING	15.1	36.0	36.1	36.3	36.3	36.3	36.4	36.4	36.4	36.4	36.4	36.4	36.4	36.4	36.4	36.5
≥ 20000	17.9	44.8	45.1	45.3	45.4	45.4	45.4	45.4	45.4	45.4	45.4	45.4	45.4	45.4	45.4	45.5
≥ 18000	18.0	45.4	45.6	45.8	45.9	45.9	45.9	45.9	45.9	45.9	45.9	45.9	45.9	45.9	45.9	46.0
≥ 16000	18.0	46.0	46.3	46.5	46.5	46.5	46.6	46.6	46.6	46.6	46.6	46.6	46.6	46.6	46.6	46.7
≥ 14000	19.7	49.0	49.3	49.5	49.5	49.5	49.6	49.6	49.6	49.6	49.6	49.6	49.6	49.6	49.6	49.7
≥ 12000	20.3	51.4	51.7	51.9	52.0	52.0	52.0	52.0	52.0	52.0	52.0	52.0	52.0	52.0	52.0	52.1
≥ 10000	21.6	53.9	54.2	54.6	54.7	54.7	54.8	54.8	54.8	54.8	54.8	54.8	54.8	54.8	54.8	54.8
≥ 9000	21.9	54.2	54.6	55.0	55.1	55.1	55.2	55.2	55.2	55.2	55.2	55.2	55.2	55.2	55.2	55.2
≥ 8000	22.4	56.1	56.6	56.9	57.1	57.1	57.1	57.1	57.1	57.1	57.1	57.1	57.1	57.1	57.1	57.2
≥ 7000	22.9	56.9	57.3	57.6	57.8	57.8	57.8	57.8	57.8	57.8	57.8	57.8	57.8	57.8	57.8	57.9
≥ 6000	23.4	58.2	58.7	59.1	59.2	59.2	59.3	59.3	59.3	59.3	59.3	59.3	59.3	59.3	59.3	59.3
≥ 5000	23.8	60.1	60.7	61.0	61.2	61.2	61.2	61.2	61.2	61.2	61.2	61.2	61.2	61.2	61.2	61.3
≥ 4500	24.1	61.4	62.2	62.5	62.7	62.7	62.7	62.7	62.7	62.7	62.7	62.7	62.7	62.7	62.7	62.8
≥ 4000	24.6	63.1	64.1	64.4	64.6	64.6	64.6	64.6	64.6	64.6	64.6	64.6	64.6	64.6	64.6	64.7
≥ 3500	24.9	64.2	65.2	65.6	65.8	65.8	65.9	65.9	65.9	65.9	65.9	65.9	65.9	65.9	65.9	65.9
≥ 3000	25.5	66.9	68.0	68.5	68.7	68.7	68.8	68.8	68.8	68.8	68.8	68.8	68.8	68.8	68.8	68.9
≥ 2500	25.6	71.9	73.5	74.1	74.6	74.6	74.8	74.8	74.8	74.8	74.8	74.8	74.8	74.8	74.8	74.9
≥ 2000	26.0	74.7	77.1	77.8	78.4	78.4	78.6	78.6	78.6	78.7	78.7	78.7	78.7	78.7	78.7	78.8
≥ 1800	26.1	75.7	78.1	78.9	79.5	79.5	79.7	79.7	79.7	79.8	79.8	79.8	79.8	79.8	79.8	79.9
≥ 1500	26.7	78.4	81.2	82.6	83.7	83.8	84.4	84.4	84.4	84.7	84.7	84.7	84.8	84.8	84.8	84.8
≥ 1200	26.9	81.1	84.8	87.2	88.6	88.7	89.4	89.5	89.5	89.9	89.9	89.9	90.1	90.1	90.1	90.1
≥ 1000	26.9	82.9	87.2	90.1	92.0	92.0	92.7	92.9	92.9	93.5	93.5	93.5	93.9	93.9	93.9	93.9
≥ 900	27.0	83.4	87.8	91.2	93.4	93.5	94.4	94.6	94.6	95.3	95.4	95.4	95.7	95.7	95.7	95.8
≥ 800	27.0	83.7	88.2	92.0	94.4	94.4	95.6	95.9	95.9	96.7	96.8	96.8	97.1	97.1	97.1	97.2
≥ 700	27.0	83.7	88.3	92.3	94.6	94.7	96.1	96.5	96.5	97.3	97.4	97.4	97.7	97.7	97.7	97.8
≥ 600	27.0	83.8	88.4	92.4	95.0	95.0	96.7	97.2	97.2	98.2	98.3	98.3	98.6	98.6	98.6	98.7
≥ 500	27.0	83.8	88.4	92.4	95.0	95.0	96.9	97.5	97.5	98.7	98.8	98.8	99.2	99.2	99.2	99.2
≥ 400	27.0	83.8	88.4	92.4	95.0	95.0	96.9	97.5	97.5	98.7	99.0	99.0	99.4	99.4	99.5	99.5
≥ 300	27.0	83.8	88.4	92.4	95.0	95.0	96.9	97.5	97.5	98.7	99.0	99.0	99.5	99.5	99.7	99.7
≥ 200	27.0	83.8	88.4	92.4	95.0	95.0	96.9	97.5	97.5	98.7	99.0	99.0	99.6	99.6	99.8	99.9
≥ 100	27.0	83.8	88.4	92.4	95.0	95.0	96.9	97.5	97.5	98.7	99.0	99.0	99.6	99.6	99.9	99.9
≥ 0	27.0	83.8	88.4	92.4	95.0	95.0	96.9	97.5	97.5	98.7	99.0	99.0	99.6	99.6	99.9	100.0

TOTAL NUMBER OF OBSERVATIONS 1530

USAF ETAC FORM JUL 64 0-14-5(OL 1) PREVIOUS EDITIONS OF THIS FORM ARE OBSOLETE

DATA PROCESSING DIVISION
ETAC, USAF
ASHEVILLE, N. C. 28801

CEILING VERSUS VISIBILITY

43223 (STATION) KANGNUNG KOREA/ROK AFS K-18 (STATION NAME) 51-65,67 (YEARS) JUL (MONTH)

0300-1200 (HOURS LST)

PERCENTAGE FREQUENCY OF OCCURRENCE
(FROM HOURLY OBSERVATIONS)

CEILING FEET	VISIBILITY (STATUTE MILES)															
	≥ 10	≥ 6	≥ 5	≥ 4	≥ 3	≥ 2½	≥ 2	≥ 1½	≥ 1¼	≥ 1	≥ ¾	≥ 5/8	≥ ½	≥ 5/16	≥ ¼	≥ 0
NO CEILING	12.6	32.3	32.7	32.9	33.[illegible]	33.0	33.2	33.3	33.3	33.7	33.8	33.8	33.9	33.9	33.9	34.[illegible]
≥ 20000	14.2	39.[illegible]	39.5	39.8	39.9	39.9	40.1	40.1	40.1	40.5	40.7	40.7	40.7	40.7	40.7	40.9
≥ 18000	14.4	39.4	39.9	40.2	40.3	40.3	40.5	40.5	40.5	40.9	41.1	41.1	41.1	41.1	41.1	41.3
≥ 16000	14.4	39.7	40.1	40.4	40.5	40.5	40.7	40.7	40.7	41.1	41.3	41.3	41.3	41.3	41.3	41.5
≥ 14000	15.4	41.3	41.7	42.0	42.1	42.1	42.3	42.3	42.3	42.7	42.9	42.9	42.9	42.9	42.9	43.1
≥ 12000	16.1	43.0	43.5	43.8	43.8	43.8	44.0	44.1	44.1	44.5	44.6	44.6	44.7	44.7	44.7	44.8
≥ 10000	16.6	45.0	45.4	45.7	45.8	45.8	46.0	46.0	46.0	46.4	46.6	46.6	46.6	46.6	46.6	46.8
≥ 9000	17.1	45.6	46.1	46.4	46.4	46.4	46.6	46.7	46.7	47.1	47.2	47.2	47.3	47.3	47.3	47.4
≥ 8000	17.7	47.0	47.7	48.0	48.1	48.1	48.3	48.3	48.3	48.7	48.9	48.9	48.9	48.9	48.9	49.1
≥ 7000	18.1	47.7	48.5	48.7	48.9	48.9	49.1	49.1	49.1	49.5	49.7	49.7	49.7	49.7	49.7	49.9
≥ 6000	18.2	48.5	49.2	49.5	49.6	49.6	49.8	49.9	49.9	50.3	50.4	50.4	50.5	50.5	50.5	50.6
≥ 5000	18.8	50.7	51.5	51.7	51.9	51.9	52.2	52.3	52.3	52.7	52.8	52.8	52.9	52.9	52.9	53.0
≥ 4500	19.0	51.2	52.1	52.4	52.6	52.6	53.0	53.0	53.0	53.4	53.6	53.6	53.6	53.6	53.6	53.8
≥ 4000	19.5	53.8	54.8	55.3	55.8	55.8	56.4	56.5	56.5	56.9	57.0	57.0	57.1	57.1	57.1	57.2
≥ 3500	19.7	54.7	55.8	56.3	56.7	56.7	57.3	57.4	57.4	57.8	57.9	57.9	58.0	58.0	58.0	58.1
≥ 3000	20.0	56.6	57.9	58.8	59.3	59.3	59.9	59.9	59.9	60.3	60.5	60.5	60.6	60.6	60.6	60.7
≥ 2500	20.5	62.3	64.4	65.5	66.1	66.1	66.7	66.7	66.7	67.1	67.3	67.3	67.3	67.3	67.3	67.5
≥ 2000	21.2	65.9	68.5	69.7	70.8	70.8	71.4	71.5	71.5	72.0	72.2	72.2	72.2	72.2	72.2	72.4
≥ 1800	21.2	66.6	69.2	70.5	71.6	71.6	72.2	72.3	72.3	72.9	73.1	73.1	73.1	73.1	73.1	73.3
≥ 1500	21.5	68.8	72.1	74.3	75.9	75.9	77.1	77.4	77.4	78.2	78.4	78.4	78.4	78.4	78.4	78.6
≥ 1200	21.5	70.4	74.3	77.1	79.2	79.2	80.6	81.0	81.0	81.8	82.0	82.0	82.1	82.1	82.1	82.2
≥ 1000	21.5	71.8	75.9	79.2	81.7	81.7	83.5	83.9	83.9	85.7	86.1	86.1	86.4	86.4	86.6	86.7
≥ 900	21.6	72.2	76.3	79.8	82.5	82.5	84.7	85.2	85.2	87.0	87.4	87.4	87.8	87.8	87.9	88.0
≥ 800	21.6	72.6	76.9	80.8	83.9	83.9	86.6	87.2	87.2	89.0	89.4	89.4	89.9	89.9	90.1	90.2
≥ 700	21.6	72.7	77.4	81.6	85.1	85.1	88.1	88.6	88.6	90.9	91.3	91.3	92.0	92.1	92.2	92.3
≥ 600	21.6	73.1	78.0	82.6	86.3	86.3	89.4	90.1	90.1	92.9	93.4	93.4	94.1	94.2	94.4	94.5
≥ 500	21.6	73.3	78.4	83.2	87.1	87.1	90.7	91.5	91.5	94.6	95.2	95.2	96.0	96.1	96.3	96.4
≥ 400	21.6	73.3	78.4	83.3	87.2	87.2	90.9	91.7	91.7	95.0	95.6	95.6	96.6	96.6	96.8	97.0
≥ 300	21.6	73.4	78.6	83.4	87.4	87.4	91.3	92.1	92.1	95.9	96.5	96.5	97.4	97.5	98.0	98.1
≥ 200	21.6	73.4	78.6	83.4	87.4	87.4	91.3	92.1	92.1	95.9	96.9	96.9	98.1	98.1	98.9	99.1
≥ 100	21.6	73.4	78.6	83.4	87.4	87.4	91.3	92.1	92.1	95.9	97.1	97.1	98.3	98.4	99.3	99.9
≥ 0	21.6	73.4	78.6	83.4	87.4	87.4	91.3	92.1	92.1	96.0	97.2	97.2	98.4	98.5	99.3	100.0

TOTAL NUMBER OF OBSERVATIONS 1488

USAF ETAC FORM JUL 64 0-14-5 (OL 1) PREVIOUS EDITIONS OF THIS FORM ARE OBSOLETE

DATA PROCESSING DIVISION
ETAC, USAF
ASHEVILLE, N. C. 28801

CEILING VERSUS VISIBILITY

43223 (STATION) KANGNUNG KOREA/ROK AFS K-18 (STATION NAME) 51-65,67 (YEARS) JUL (MONTH)

0300-0500 (HOURS (L S T))

PERCENTAGE FREQUENCY OF OCCURRENCE
(FROM HOURLY OBSERVATIONS)

CEILING (FEET)	VISIBILITY (STATUTE MILES)															
	≥ 10	≥ 6	≥ 5	≥ 4	≥ 3	≥ 2½	≥ 2	≥ 1½	≥ 1¼	≥ 1	≥ ¾	≥ 5/8	≥ ½	≥ 5/16	≥ ¼	≥ 0
NO CEILING	9.7	29.2	29.9	30.2	30.6	30.6	31.0	31.1	31.1	31.4	31.5	31.5	31.6	31.6	31.7	31.7
≥ 20000	11.2	35.4	36.2	36.6	37.1	37.1	37.4	37.6	37.6	37.8	37.9	37.9	38.0	38.0	38.1	38.2
≥ 18000	11.2	35.6	36.4	36.8	37.3	37.3	37.6	37.8	37.8	38.0	38.1	38.1	38.2	38.2	38.3	38.4
≥ 16000	11.2	35.6	36.4	36.8	37.3	37.3	37.6	37.8	37.8	38.0	38.1	38.1	38.2	38.2	38.3	38.4
≥ 14000	11.8	36.7	37.5	37.8	38.4	38.4	38.8	38.9	38.9	39.2	39.2	39.2	39.4	39.4	39.4	39.5
≥ 12000	12.5	38.4	39.4	39.7	40.3	40.3	40.7	40.8	40.8	41.1	41.1	41.1	41.3	41.3	41.3	41.4
≥ 10000	12.8	40.0	41.0	41.3	41.9	41.9	42.3	42.4	42.4	42.7	42.7	42.7	42.9	42.9	42.9	43.0
≥ 9000	13.0	40.5	41.5	41.8	42.3	42.3	42.7	42.9	42.9	43.1	43.2	43.2	43.3	43.3	43.4	43.5
≥ 8000	14.1	42.9	44.0	44.4	45.0	45.0	45.4	45.6	45.6	45.8	45.9	45.9	46.0	46.0	46.1	46.3
≥ 7000	14.4	43.3	44.5	45.0	45.6	45.6	46.0	46.2	46.2	46.4	46.5	46.5	46.6	46.6	46.7	46.8
≥ 6000	14.7	44.4	45.7	46.3	46.9	46.9	47.3	47.4	47.4	47.7	47.8	47.8	47.9	47.9	48.0	48.1
≥ 5000	15.2	46.5	47.8	48.5	49.1	49.1	49.6	49.7	49.7	50.0	50.1	50.1	50.2	50.2	50.3	50.3
≥ 4500	15.4	47.2	48.7	49.5	50.1	50.1	50.5	50.7	50.7	50.9	51.0	51.0	51.1	51.1	51.2	51.3
≥ 4000	15.9	49.7	51.3	52.1	52.8	52.8	53.4	53.5	53.5	53.8	53.8	53.8	54.0	54.0	54.0	54.1
≥ 3500	16.[illegible]	50.3	52.2	53.0	53.7	53.7	54.4	54.5	54.5	54.8	54.8	54.8	55.0	55.0	55.0	55.1
≥ 3000	16.7	53.1	55.4	56.4	57.1	57.1	57.9	58.0	58.0	58.3	58.3	58.3	58.5	58.5	58.5	58.6
≥ 2500	17.0	58.0	61.0	62.2	63.0	63.0	63.8	64.0	64.0	64.2	64.3	64.3	64.4	64.4	64.5	64.6
≥ 2000	17.3	61.1	64.7	66.5	67.7	67.7	68.7	68.8	68.8	69.2	69.3	69.3	69.4	69.4	69.5	69.6
≥ 1800	17.3	61.7	65.5	67.6	69.0	69.0	70.0	70.2	70.2	70.6	70.6	70.6	70.8	70.8	70.8	70.9
≥ 1500	17.4	63.0	67.3	70.3	71.8	71.8	73.7	73.9	73.9	74.9	74.9	74.9	75.1	75.1	75.2	75.3
≥ 1200	17.6	65.0	70.0	73.7	76.3	76.3	78.4	78.6	78.6	79.6	79.6	79.6	79.8	79.8	79.9	80.0
≥ 1000	17.6	66.3	71.8	75.9	79.0	79.0	81.3	81.7	81.7	84.1	84.3	84.3	84.7	84.7	84.7	84.8
≥ 900	17.7	66.8	72.1	76.5	80.0	80.0	82.7	83.1	83.1	85.6	85.9	85.9	86.3	86.3	86.4	86.4
≥ 800	17.7	66.9	72.5	77.6	81.3	81.3	84.5	84.9	84.9	87.8	88.0	88.0	88.6	88.6	88.7	88.8
≥ 700	17.7	67.3	73.1	78.3	82.7	82.7	86.3	86.8	86.8	90.5	90.8	90.8	91.6	91.6	91.7	91.7
≥ 600	17.7	67.5	73.7	79.4	84.1	84.3	88.2	88.8	88.8	92.7	93.1	93.1	93.9	93.9	94.1	94.2
≥ 500	17.7	67.7	73.9	80.0	85.1	85.3	89.9	90.7	90.7	94.8	95.2	95.2	96.1	96.1	96.4	96.4
≥ 400	17.7	67.7	73.9	80.0	85.3	85.6	90.1	91.2	91.2	95.4	95.8	95.8	96.9	96.9	97.2	97.2
≥ 300	17.7	67.7	73.9	80.0	85.3	85.6	90.2	91.3	91.3	95.9	96.4	96.4	97.7	97.7	98.3	98.4
≥ 200	17.7	67.7	73.9	80.0	85.3	85.6	90.2	91.3	91.3	96.2	96.7	96.7	98.3	98.3	99.1	99.3
≥ 100	17.7	67.7	73.9	80.0	85.3	85.6	90.2	91.3	91.3	96.2	96.7	96.7	98.3	98.3	99.4	99.9
≥ 0	17.7	67.7	73.9	80.0	85.3	85.6	90.2	91.3	91.3	96.2	96.7	96.7	98.3	98.3	99.4	100.0

TOTAL NUMBER OF OBSERVATIONS 1488

USAF ETAC FORM JUL 64 0-14-5 (OL 1) PREVIOUS EDITIONS OF THIS FORM ARE OBSOLETE

DATA PROCESSING DIVISION
ETAC, USAF
ASHEVILLE, N. C. 28801

CEILING VERSUS VISIBILITY

43223 (STATION) KANGNUNG KOREA/ROK AFS K-18 (STATION NAME) 51-65,67 (YEARS) JUL (MONTH)

PERCENTAGE FREQUENCY OF OCCURRENCE
(FROM HOURLY OBSERVATIONS)

0600-1800 (HOURS (LST))

CEILING FEET	VISIBILITY STATUTE MILES															
	≥ 10	≥ 6	≥ 5	≥ 4	≥ 3	≥ 2½	≥ 2	≥ 1½	≥ 1¼	≥ 1	≥ ¾	≥ 5/8	≥ ½	> 5/16	≥ ¼	≥ 0
NO CEILING	18.8	19.6	20.3	20.5	20.6	20.6	20.7	20.7	20.7	20.8	20.9	20.9	21.0	21.0	21.0	21.2
≥ 20000	13.5	26.7	27.6	27.9	28.2	28.2	28.2	28.2	28.2	28.4	28.5	28.5	28.6	28.6	28.6	28.8
≥ 18000	13.9	27.5	28.4	28.6	28.9	28.9	29.0	29.0	29.0	29.2	29.2	29.2	29.4	29.4	29.4	29.6
≥ 16000	14.0	27.7	28.6	28.8	29.1	29.1	29.2	29.2	29.2	29.4	29.4	29.4	29.6	29.6	29.6	29.8
≥ 14000	15.0	29.6	30.5	30.8	31.0	31.0	31.1	31.1	31.1	31.3	31.4	31.4	31.5	31.5	31.5	31.7
≥ 12000	16.4	32.3	33.2	33.6	33.9	33.9	33.9	33.9	33.9	34.3	34.3	34.3	34.5	34.5	34.5	34.7
≥ 10000	17.1	35.0	35.9	36.4	36.7	36.7	36.8	36.8	36.8	37.1	37.2	37.2	37.3	37.3	37.3	37.5
≥ 9000	17.5	35.5	36.4	37.0	37.2	37.2	37.3	37.3	37.3	37.6	37.7	37.7	37.8	37.8	37.8	38.0
≥ 8000	18.8	38.0	39.0	39.7	39.9	39.9	40.0	40.0	40.0	40.3	40.4	40.4	40.6	40.6	40.6	40.8
≥ 7000	19.4	39.3	40.4	41.1	41.5	41.5	41.6	41.6	41.6	41.9	42.0	42.0	42.2	42.2	42.2	42.4
≥ 6000	19.8	41.3	42.6	43.4	43.8	43.8	43.9	43.9	43.9	44.2	44.3	44.3	44.5	44.5	44.5	44.7
≥ 5000	20.3	43.2	44.6	45.5	45.8	45.8	46.0	46.0	46.0	46.3	46.4	46.4	46.6	46.6	46.6	46.8
≥ 4500	20.7	44.5	46.0	46.8	47.2	47.2	47.4	47.4	47.4	47.7	47.8	47.8	48.0	48.0	48.0	48.2
≥ 4000	21.4	47.4	49.2	50.2	50.6	50.6	50.7	50.7	50.7	51.1	51.1	51.1	51.3	51.3	51.3	51.5
≥ 3500	21.6	48.0	49.9	51.1	51.5	51.5	51.7	51.8	51.8	52.2	52.2	52.2	52.4	52.4	52.4	52.6
≥ 3000	22.3	51.1	53.2	54.8	55.5	55.5	55.8	55.8	55.8	56.3	56.3	56.4	56.6	56.6	56.6	56.8
≥ 2500	22.7	55.1	57.5	59.1	59.9	59.9	60.3	60.4	60.4	60.9	61.0	61.0	61.2	61.2	61.2	61.4
≥ 2000	23.2	58.5	61.9	63.8	65.6	65.6	66.2	66.3	66.3	66.9	67.0	67.1	67.3	67.3	67.3	67.5
≥ 1800	23.2	59.1	62.6	64.5	66.3	66.3	66.9	67.0	67.0	67.7	67.7	67.8	68.0	68.0	68.0	68.2
≥ 1500	23.3	60.9	65.0	67.4	70.1	70.1	71.0	71.2	71.2	72.5	72.6	72.6	72.9	72.9	72.9	73.1
≥ 1200	23.6	61.6	66.2	69.0	72.4	72.4	73.6	73.9	73.9	75.3	75.4	75.5	75.7	75.7	75.7	75.9
≥ 1000	23.6	62.4	67.3	70.8	74.7	74.7	76.5	77.1	77.1	80.0	80.4	80.5	81.0	81.0	81.0	81.3
≥ 900	23.6	62.9	67.8	71.8	76.0	76.0	78.3	79.0	79.0	82.0	82.5	82.5	83.1	83.1	83.1	83.3
≥ 800	23.6	63.4	68.5	72.9	77.6	77.7	80.4	81.3	81.3	85.2	85.7	85.8	86.3	86.3	86.3	86.5
≥ 700	23.6	63.6	69.2	73.7	79.1	79.4	82.6	83.7	83.7	88.5	89.2	89.2	90.1	90.1	90.1	90.3
≥ 600	23.6	63.6	69.4	74.0	79.8	80.2	83.7	85.0	85.1	90.4	91.2	91.3	92.2	92.2	92.3	92.5
≥ 500	23.7	63.8	69.6	74.5	80.4	80.8	85.2	87.0	87.0	92.7	93.7	93.8	94.9	94.9	95.2	95.4
≥ 400	23.7	63.8	69.6	74.5	80.4	80.9	85.5	87.4	87.5	93.4	94.4	94.5	96.0	96.0	96.3	96.7
≥ 300	23.7	63.8	69.6	74.5	80.6	81.0	85.7	87.7	87.8	93.7	94.9	95.0	96.6	96.6	97.4	97.8
≥ 200	23.7	63.8	69.6	74.5	80.7	81.2	85.8	87.9	88.0	94.0	95.2	95.2	97.0	97.1	97.9	98.9
≥ 100	23.7	63.8	69.6	74.5	80.7	81.2	85.8	87.9	88.0	94.2	95.4	95.4	97.2	97.3	98.2	99.3
≥ 0	23.7	63.8	69.6	74.5	80.7	81.2	85.8	87.9	88.0	94.2	95.4	95.4	97.3	97.4	98.3	100.0

TOTAL NUMBER OF OBSERVATIONS 1486

DATA PROCESSING DIVISION
ETAC, USAF
ASHEVILLE, N. C. 28801

CEILING VERSUS VISIBILITY

43223 (STATION) KANGNUNG KOREA/ROK AFS K-18 (STATION NAME) 51-65,67 (YEARS) JUL (MONTH)

0900-1100 (HOURS (LST))

PERCENTAGE FREQUENCY OF OCCURRENCE
(FROM HOURLY OBSERVATIONS)

CEILING (FEET)	VISIBILITY (STATUTE MILES)															
	≥ 10	≥ 6	≥ 5	≥ 4	≥ 3	≥ 2½	≥ 2	≥ 1½	≥ 1¼	≥ 1	≥ ¾	≥ 5/8	≥ ½	≥ 5/16	≥ ¼	≥ 0
NO CEILING	14.4	20.0	20.1	20.2	20.2	20.2	20.2	20.2	20.2	20.2	20.2	20.2	20.2	20.2	20.2	20.2
≥ 20000	20.1	29.2	29.4	29.4	29.4	29.4	29.4	29.4	29.4	29.4	29.4	29.4	29.4	29.4	29.4	29.4
≥ 18000	20.8	30.1	30.3	30.4	30.4	30.4	30.4	30.4	30.4	30.4	30.4	30.4	30.4	30.4	30.4	30.4
≥ 16000	21.0	30.6	30.8	30.9	30.9	30.9	30.9	30.9	30.9	30.9	30.9	30.9	30.9	30.9	30.9	30.9
≥ 14000	22.4	33.6	33.9	33.9	33.9	33.9	33.9	33.9	33.9	33.9	33.9	33.9	33.9	33.9	33.9	33.9
≥ 12000	23.7	36.8	37.2	37.4	37.4	37.4	37.4	37.4	37.4	37.4	37.4	37.4	37.4	37.4	37.4	37.4
≥ 10000	25.3	39.5	40.0	40.1	40.1	40.1	40.1	40.1	40.1	40.1	40.1	40.1	40.1	40.1	40.1	40.1
≥ 9000	26.1	40.4	40.9	41.0	41.0	41.0	41.0	41.0	41.0	41.0	41.0	41.0	41.0	41.0	41.0	41.0
≥ 8000	28.1	44.2	44.8	45.0	45.1	45.1	45.1	45.1	45.1	45.2	45.2	45.2	45.2	45.2	45.2	45.2
≥ 7000	28.4	45.3	45.9	46.1	46.2	46.2	46.2	46.2	46.2	46.4	46.4	46.4	46.4	46.4	46.4	46.4
≥ 6000	28.9	47.5	48.1	48.4	48.5	48.5	48.6	48.6	48.6	48.8	48.8	48.8	48.8	48.8	48.8	48.8
≥ 5000	29.4	49.1	49.9	50.3	50.4	50.4	50.5	50.5	50.5	50.7	50.7	50.7	50.7	50.7	50.7	50.7
≥ 4500	30.0	50.4	51.2	51.7	51.9	51.9	52.0	52.0	52.0	52.2	52.2	52.2	52.2	52.2	52.2	52.2
≥ 4000	30.6	52.2	53.4	54.1	54.2	54.2	54.4	54.4	54.4	54.6	54.6	54.6	54.6	54.6	54.6	54.6
≥ 3500	30.8	53.0	54.2	55.1	55.4	55.4	55.8	55.8	55.8	56.0	56.0	56.0	56.0	56.0	56.0	56.0
≥ 3000	31.9	56.0	57.5	58.5	59.3	59.3	59.7	59.7	59.7	59.9	59.9	59.9	59.9	59.9	59.9	59.9
≥ 2500	32.7	60.0	62.0	63.2	64.1	64.1	64.6	64.6	64.6	64.8	64.8	64.8	64.8	64.8	64.8	64.8
≥ 2000	33.1	63.1	65.5	67.7	68.6	68.6	69.2	69.2	69.2	69.4	69.5	69.5	69.5	69.5	69.5	69.5
≥ 1800	33.2	63.6	66.0	68.2	69.2	69.2	69.8	69.8	69.8	70.0	70.1	70.1	70.1	70.1	70.1	70.1
≥ 1500	33.5	66.3	69.5	72.0	74.1	74.1	74.9	74.9	74.9	75.1	75.4	75.4	75.5	75.5	75.5	75.5
≥ 1200	33.6	67.5	71.1	74.3	76.9	76.9	77.7	77.7	77.7	78.2	78.4	78.4	78.6	78.6	78.6	78.6
≥ 1000	33.6	68.9	73.1	76.8	80.4	80.4	82.1	82.3	82.3	83.1	83.5	83.5	83.7	83.7	83.7	83.7
≥ 900	33.7	69.6	74.0	78.2	81.9	81.9	83.7	84.0	84.0	85.4	85.8	85.8	86.0	86.0	86.0	86.0
≥ 800	33.8	70.4	75.0	79.4	83.7	83.7	86.2	86.5	86.5	88.2	88.6	88.6	89.0	89.0	89.0	89.0
≥ 700	33.9	71.0	75.9	80.7	85.3	85.5	88.8	89.2	89.2	91.2	91.7	91.7	92.5	92.5	92.5	92.6
≥ 600	33.9	71.2	76.2	81.4	86.2	86.4	90.0	90.8	90.8	93.1	93.7	93.7	94.6	94.6	94.6	94.7
≥ 500	34.0	71.6	76.7	82.0	86.9	87.0	91.3	92.3	92.3	95.2	96.0	96.0	97.2	97.2	97.2	97.4
≥ 400	34.0	71.6	76.8	82.1	87.0	87.2	91.9	93.0	93.0	96.0	96.8	96.8	98.1	98.1	98.7	98.8
≥ 300	34.0	71.6	76.8	82.1	87.1	87.3	92.1	93.3	93.3	96.4	97.5	97.5	98.8	98.8	99.5	99.6
≥ 200	34.0	71.6	76.8	82.1	87.1	87.3	92.1	93.3	93.3	96.4	97.5	97.5	99.0	99.0	99.7	99.9
≥ 100	34.0	71.6	76.8	82.1	87.1	87.3	92.1	93.3	93.3	96.4	97.6	97.6	99.1	99.1	99.9	100.0
≥ 0	34.0	71.6	76.8	82.1	87.1	87.3	92.1	93.3	93.3	96.4	97.6	97.6	99.1	99.1	99.9	100.0

TOTAL NUMBER OF OBSERVATIONS 1488

USAF ETAC FORM JUL 64 0-14-5 (OL 1) PREVIOUS EDITIONS OF THIS FORM ARE OBSOLETE

DATA PROCESSING DIVISION
ETAC, USAF
ASHEVILLE, N. C. 28801

CEILING VERSUS VISIBILITY

43223 (STATION) KANGNUNG KOREA/ROK AFS K-18 (STATION NAME) 51-65,67 (YEARS) JUL (MONTH)

PERCENTAGE FREQUENCY OF OCCURRENCE (FROM HOURLY OBSERVATIONS)

1200-1400 (HOURS LST)

CEILING FEET	VISIBILITY (STATUTE MILES)															
	≥ 10	≥ 6	≥ 5	≥ 4	≥ 3	≥ 2½	≥ 2	≥ 1½	≥ 1¼	≥ 1	≥ ¾	≥ 5/8	≥ ½	≥ 5/16	≥ ¼	≥ 0
NO CEILING	18.6	23.5	23.5	23.7	23.7	23.7	23.7	23.7	23.7	23.7	23.7	23.7	23.7	23.7	23.7	23.7
≥ 20000	24.5	33.7	33.8	34.1	34.1	34.1	34.1	34.1	34.1	34.1	34.1	34.1	34.1	34.1	34.1	34.1
≥ 18000	25.1	34.3	34.5	34.7	34.7	34.7	34.8	34.8	34.8	34.8	34.8	34.8	34.8	34.8	34.8	34.8
≥ 16000	25.5	34.9	35.0	35.3	35.3	35.3	35.3	35.3	35.3	35.3	35.3	35.3	35.3	35.3	35.3	35.3
≥ 14000	27.4	38.2	38.3	38.6	38.6	38.6	38.7	38.7	38.7	38.7	38.7	38.7	38.7	38.7	38.7	38.7
≥ 12000	29.2	41.4	41.7	42.0	42.0	42.0	42.1	42.1	42.1	42.1	42.1	42.1	42.1	42.1	42.1	42.1
≥ 10000	31.6	45.0	45.3	45.7	45.7	45.7	45.8	45.8	45.8	45.8	45.8	45.8	45.8	45.8	45.8	45.8
≥ 9000	32.2	45.4	45.7	46.1	46.1	46.1	46.2	46.2	46.2	46.2	46.2	46.2	46.2	46.2	46.2	46.2
≥ 8000	34.1	49.3	49.6	50.0	50.0	50.0	50.1	50.1	50.1	50.1	50.1	50.1	50.1	50.1	50.1	50.1
≥ 7000	34.3	50.4	50.9	51.3	51.3	51.3	51.5	51.5	51.5	51.5	51.5	51.5	51.5	51.5	51.5	51.5
≥ 6000	35.2	52.7	53.3	53.7	53.7	53.7	54.0	54.0	54.0	54.0	54.0	54.0	54.0	54.0	54.0	54.0
≥ 5000	36.2	54.9	55.5	56.0	56.0	56.0	56.3	56.3	56.3	56.4	56.4	56.4	56.4	56.4	56.4	56.4
≥ 4500	37.1	56.5	57.2	57.9	57.9	57.9	58.1	58.1	58.1	58.2	58.2	58.2	58.2	58.2	58.2	58.2
≥ 4000	37.6	58.9	59.7	60.5	60.6	60.6	60.8	60.8	60.8	60.9	60.9	60.9	60.9	60.9	60.9	60.9
≥ 3500	38.5	60.3	61.2	62.1	62.2	62.2	62.4	62.4	62.4	62.5	62.5	62.5	62.5	62.5	62.5	62.5
≥ 3000	39.1	63.5	64.5	65.5	65.9	65.9	66.1	66.1	66.1	66.3	66.3	66.3	66.3	66.3	66.3	66.3
≥ 2500	39.9	67.8	69.2	70.3	70.8	70.8	71.2	71.2	71.2	71.4	71.4	71.4	71.4	71.4	71.4	71.4
≥ 2000	40.5	71.7	73.7	75.1	76.1	76.1	76.6	76.6	76.6	76.8	76.9	76.9	76.9	76.9	76.9	76.9
≥ 1800	40.6	72.2	74.1	75.6	76.5	76.5	77.1	77.1	77.1	77.3	77.4	77.4	77.4	77.4	77.4	77.4
≥ 1500	40.9	74.6	77.5	79.6	81.2	81.2	81.7	81.9	81.9	82.3	82.3	82.3	82.5	82.5	82.5	82.5
≥ 1200	40.9	75.9	79.0	81.4	83.0	83.0	83.7	83.9	83.9	84.3	84.4	84.4	84.5	84.5	84.5	84.5
≥ 1000	41.1	77.3	80.6	83.7	86.4	86.4	87.3	87.6	87.6	88.6	88.7	88.7	88.8	88.8	88.8	88.8
≥ 900	41.3	78.1	81.4	84.6	87.4	87.5	88.4	88.8	88.8	90.0	90.1	90.1	90.2	90.2	90.2	90.2
≥ 800	41.4	79.0	82.5	85.9	88.9	89.0	90.3	90.7	90.7	92.1	92.1	92.1	92.3	92.3	92.3	92.3
≥ 700	41.5	79.5	83.2	87.0	90.1	90.2	91.7	92.3	92.3	94.2	94.2	94.2	94.6	94.6	94.6	94.6
≥ 600	41.5	79.8	83.7	87.6	90.9	90.9	92.7	93.4	93.4	95.6	96.0	96.0	96.4	96.4	96.4	96.4
≥ 500	41.5	80.0	84.0	87.9	91.2	91.3	93.3	94.0	94.0	96.8	97.2	97.2	97.7	97.7	97.7	97.7
≥ 400	41.5	80.0	84.0	88.0	91.5	91.6	93.8	94.6	94.6	97.6	98.3	98.3	98.9	98.9	99.1	99.1
≥ 300	41.5	80.0	84.0	88.1	91.6	91.7	94.0	94.8	94.8	98.0	98.9	98.9	99.5	99.5	99.6	99.6
≥ 200	41.5	80.0	84.0	88.1	91.6	91.7	94.0	94.8	94.8	98.0	98.9	98.9	99.7	99.7	99.9	99.9
≥ 100	41.5	80.0	84.0	88.1	91.6	91.7	94.0	94.8	94.8	98.0	98.9	98.9	99.7	99.7	99.9	99.9
≥ 0	41.5	80.0	84.0	88.1	91.6	91.7	94.0	94.8	94.8	98.0	98.9	98.9	99.8	99.8	99.9	100.0

TOTAL NUMBER OF OBSERVATIONS 1486

USAF ETAC FORM JUL 64 0-14-5 (OL 1) PREVIOUS EDITIONS OF THIS FORM ARE OBSOLETE

DATA PROCESSING DIVISION
ETAC, USAF
ASHEVILLE, N. C. 28801

CEILING VERSUS VISIBILITY

STATION	STATION NAME	YEARS	MONTH
43203	KANGNUNG KOREA/ROK AFS K-18	51-65,67	JUL

HOURS (L S T) 1500-1700

PERCENTAGE FREQUENCY OF OCCURRENCE (FROM HOURLY OBSERVATIONS)

CEILING (FEET)	VISIBILITY (STATUTE MILES)															
	≥ 10	≥ 6	≥ 5	≥ 4	≥ 3	≥ 2½	≥ 2	≥ 1½	≥ 1¼	≥ 1	≥ ¾	≥ 5/8	≥ ½	≥ 5/16	≥ ¼	≥ 0
NO CEILING	18.2	23.7	23.8	23.8	23.8	23.8	23.8	23.8	23.8	23.8	23.8	23.8	3.8	23.8	23.8	23.8
≥ 20000	24.1	34.6	34.7	34.7	34.7	34.7	34.7	34.7	34.7	34.7	34.7	34.7	34.7	34.7	34.7	34.7
≥ 18000	24.6	35.0	35.2	35.2	35.2	35.2	35.2	35.2	35.2	35.2	35.2	35.2	35.2	35.2	35.2	35.2
≥ 16000	25.[illegible]	35.6	35.8	35.8	35.8	35.8	35.8	35.8	35.8	35.8	35.8	35.8	35.8	35.8	35.8	35.8
≥ 14000	27.1	39.0	39.2	39.2	39.3	39.3	39.3	39.3	39.3	39.3	39.3	39.3	39.3	39.3	39.3	39.3
≥ 12000	29.3	42.2	42.4	42.4	42.5	42.5	42.6	42.6	42.6	42.6	42.6	42.6	42.6	42.6	42.6	42.6
≥ 10000	32.1	46.5	46.7	46.7	46.8	46.8	46.9	46.9	46.9	46.9	46.9	46.9	46.9	46.9	46.9	46.9
≥ 9000	32.5	47.2	47.5	47.5	47.5	47.5	47.6	47.6	47.6	47.6	47.6	47.6	47.6	47.6	47.6	47.6
≥ 8000	35.6	51.5	51.8	51.8	52.1	52.1	52.1	52.1	52.1	52.1	52.1	52.1	52.1	52.1	52.1	52.1
≥ 7000	35.8	52.4	52.7	52.7	52.9	52.9	53.0	53.0	53.0	53.0	53.0	53.0	53.0	53.0	53.0	53.0
≥ 6000	36.8	54.7	55.3	55.3	55.5	55.5	55.6	55.6	55.6	55.6	55.6	55.6	55.6	55.6	55.6	55.6
≥ 5000	37.9	57.0	57.5	57.5	57.8	57.8	57.8	57.8	57.8	57.9	57.9	57.9	57.9	57.9	57.9	57.9
≥ 4500	39.0	58.9	59.4	59.4	59.7	59.7	59.8	59.8	59.8	59.9	59.9	59.9	59.9	59.9	59.9	59.9
≥ 4000	39.7	61.7	62.3	62.3	62.8	62.8	62.9	62.9	62.9	62.9	62.9	62.9	62.9	62.9	62.9	62.9
≥ 3500	40.5	63.6	64.3	64.4	64.9	64.9	65.0	65.0	65.0	65.0	65.0	65.0	65.0	65.0	65.0	65.0
≥ 3000	40.8	66.9	67.8	68.1	68.8	68.8	69.0	69.0	69.0	69.1	69.1	69.1	69.1	69.1	69.1	69.1
≥ 2500	41.9	70.8	72.0	72.4	73.4	73.4	73.6	73.6	73.6	73.6	73.7	73.7	73.7	73.7	73.7	73.7
≥ 2000	42.3	74.9	76.5	77.1	78.3	78.3	78.6	78.7	78.7	78.9	79.1	79.1	79.1	79.1	79.1	79.1
≥ 1800	42.5	75.5	77.1	77.7	79.0	79.0	79.3	79.4	79.4	79.7	79.9	79.9	79.9	79.9	79.9	79.9
≥ 1500	43.0	78.3	80.6	81.8	83.1	83.2	83.5	83.5	83.5	84.1	84.3	84.3	84.3	84.3	84.3	84.3
≥ 1200	43.2	79.6	83.1	84.8	86.1	86.2	86.6	86.7	86.7	87.2	87.4	87.4	87.5	87.5	87.5	87.5
≥ 1000	43.3	80.8	84.7	86.9	88.4	88.6	89.2	89.4	89.4	90.0	90.2	90.2	90.3	90.3	90.3	90.3
≥ 900	43.4	81.6	85.7	88.0	89.6	89.8	90.7	90.9	90.9	91.5	91.8	91.8	91.9	91.9	91.9	91.9
≥ 800	43.5	81.8	86.2	88.6	90.2	90.5	91.5	91.8	91.8	92.6	92.9	92.9	93.0	93.0	93.0	93.0
≥ 700	43.6	82.4	87.2	89.9	92.1	92.4	93.7	93.9	93.9	94.8	95.2	95.2	95.4	95.4	95.4	95.4
≥ 600	43.6	82.8	87.7	90.7	93.0	93.3	94.6	95.0	95.0	95.9	96.5	96.5	96.8	96.8	96.9	96.9
≥ 500	43.6	82.9	87.8	91.0	93.5	93.7	95.6	96.2	96.2	97.4	98.5	98.5	98.8	98.8	98.9	98.9
≥ 400	43.6	82.9	87.8	91.0	93.5	93.8	95.8	96.4	96.4	97.8	98.9	98.9	99.3	99.3	99.4	99.4
≥ 300	43.6	83.0	87.9	91.1	93.6	93.9	95.8	96.4	96.4	97.9	99.1	99.1	99.7	99.7	99.7	99.7
≥ 200	43.6	83.0	87.9	91.1	93.6	93.9	95.9	96.5	96.5	98.0	99.4	99.4	99.9	99.9	100.0	100.0
≥ 100	43.6	83.0	87.9	91.1	93.6	93.9	95.9	96.5	96.5	98.0	99.4	99.4	99.9	99.9	100.0	100.0
≥ 0	43.6	83.0	87.9	91.1	93.6	93.9	95.9	96.5	96.5	98.0	99.4	99.4	99.9	99.9	100.0	100.0

TOTAL NUMBER OF OBSERVATIONS 1487

USAF ETAC FORM JUL 64 0-14-5 (OL 1) PREVIOUS EDITIONS OF THIS FORM ARE OBSOLETE

DATA PROCESSING DIVISION
ETAC, USAF
ASHEVILLE, N. C. 28801

CEILING VERSUS VISIBILITY

43223 (STATION) KANGNUNG KOREA/ROK AFS K-18 (STATION NAME) 51-65,67 (YEARS) JUL (MONTH)

PERCENTAGE FREQUENCY OF OCCURRENCE
(FROM HOURLY OBSERVATIONS)

1800-2000 (HOURS LST)

CEILING FEET	VISIBILITY STATUTE MILES															
	≥ 10	≥ 6	≥ 5	≥ 4	≥ 3	≥ 2½	≥ 2	≥ 1½	≥ 1¼	≥ 1	≥ ¾	≥ 5/8	≥ ½	≥ 5/16	≥ ¼	≥ 0
NO CEILING	14.7	22.9	22.9	22.9	22.9	22.9	22.9	22.9	22.9	22.9	22.9	22.9	23.0	23.0	23.0	23.0
≥ 20000	19.1	32.8	32.8	32.8	32.8	32.8	32.8	32.8	32.8	32.8	32.8	32.8	32.9	32.9	32.9	32.9
≥ 18000	19.4	33.3	33.3	33.3	33.3	33.3	33.3	33.3	33.3	33.3	33.3	33.3	33.4	33.4	33.4	33.4
≥ 16000	19.7	33.7	33.7	33.7	33.7	33.7	33.7	33.7	33.7	33.7	33.7	33.7	33.8	33.8	33.8	33.8
≥ 14000	21.6	37.2	37.2	37.2	37.2	37.2	37.2	37.2	37.2	37.2	37.2	37.2	37.3	37.3	37.3	37.3
≥ 12000	23.7	40.9	40.9	40.9	40.9	40.9	40.9	40.9	40.9	40.9	40.9	40.9	41.0	41.0	41.0	41.0
≥ 10000	25.9	45.2	45.2	45.2	45.3	45.3	45.3	45.3	45.3	45.3	45.3	45.3	45.4	45.4	45.4	45.4
≥ 9000	26.5	46.1	46.2	46.2	46.2	46.2	46.2	46.2	46.2	46.2	46.2	46.2	46.3	46.3	46.3	46.3
≥ 8000	28.5	49.7	49.8	49.8	49.9	49.9	49.9	49.9	49.9	49.9	49.9	49.9	50.0	50.0	50.0	50.0
≥ 7000	29.3	50.8	50.9	50.9	51.0	51.0	51.0	51.1	51.1	51.1	51.1	51.1	51.1	51.1	51.1	51.1
≥ 6000	29.8	52.4	52.7	52.7	52.8	52.8	52.8	52.9	52.9	53.0	53.0	53.0	53.0	53.0	53.0	53.0
≥ 5000	30.8	55.3	55.6	55.6	55.8	55.8	55.8	55.9	55.9	56.0	56.0	56.0	56.0	56.0	56.0	56.0
≥ 4500	32.1	57.3	57.7	57.7	57.9	57.9	57.9	58.0	58.0	58.1	58.1	58.1	58.1	58.1	58.1	58.1
≥ 4000	33.2	60.9	61.4	61.6	61.8	61.8	61.8	61.8	61.8	61.9	61.9	61.9	62.0	62.0	62.0	62.0
≥ 3500	33.9	63.1	63.7	63.8	64.0	64.0	64.0	64.1	64.1	64.2	64.2	64.2	64.2	64.2	64.2	64.2
≥ 3000	34.2	65.8	66.6	66.8	67.1	67.1	67.1	67.2	67.2	67.3	67.3	67.3	67.3	67.3	67.3	67.3
≥ 2500	34.7	70.0	70.9	71.2	71.7	71.7	71.7	71.8	71.8	72.0	72.0	72.0	72.0	72.0	72.0	72.0
≥ 2000	35.3	74.3	75.7	76.5	77.2	77.2	77.3	77.4	77.4	77.6	77.6	77.6	77.7	77.7	77.7	77.7
≥ 1800	35.6	74.7	76.1	77.0	77.7	77.7	77.9	78.0	78.0	78.2	78.2	78.2	78.3	78.3	78.3	78.3
≥ 1500	35.9	76.8	78.9	80.0	80.8	80.8	81.4	81.7	81.7	82.4	82.4	82.4	82.5	82.5	82.5	82.5
≥ 1200	35.9	78.2	80.8	82.8	83.7	83.7	84.3	84.5	84.5	85.3	85.3	85.3	85.4	85.4	85.4	85.4
≥ 1000	36.0	79.3	82.6	85.1	86.6	86.6	87.8	88.2	88.2	89.5	89.5	89.5	89.6	89.6	89.6	89.6
≥ 900	36.0	79.8	83.3	86.0	87.4	87.4	88.7	89.0	89.0	90.6	90.6	90.6	90.7	90.7	90.7	90.7
≥ 800	36.2	80.7	84.2	87.2	88.8	88.8	90.5	90.8	90.8	92.7	92.9	92.9	93.0	93.0	93.0	93.0
≥ 700	36.4	81.3	84.9	88.2	90.3	90.3	92.0	92.4	92.5	94.5	94.8	94.8	95.0	95.0	95.0	95.0
≥ 600	36.4	81.9	85.6	89.0	91.3	91.3	93.2	93.7	93.8	96.0	96.4	96.4	96.9	96.9	96.9	96.9
≥ 500	36.4	81.9	85.6	89.2	91.6	91.6	93.7	94.2	94.3	97.1	97.6	97.6	98.1	98.1	98.1	98.1
≥ 400	36.4	81.9	85.7	89.2	91.9	91.9	94.0	94.6	94.7	97.6	98.3	98.3	98.9	98.9	98.9	98.9
≥ 300	36.4	81.9	85.7	89.2	91.9	91.9	94.0	94.8	95.0	97.9	98.7	98.7	99.3	99.3	99.4	99.4
≥ 200	36.4	81.9	85.7	89.2	91.9	91.9	94.0	94.8	95.0	97.9	98.7	98.7	99.4	99.4	99.5	99.5
≥ 100	36.4	81.9	85.7	89.2	91.9	91.9	94.0	94.8	95.0	97.9	98.9	98.9	99.5	99.5	99.7	99.9
≥ 0	36.4	81.9	85.7	89.2	91.9	91.9	94.0	94.8	95.0	97.9	98.9	98.9	99.5	99.5	99.7	100.0

TOTAL NUMBER OF OBSERVATIONS 1488

USAF ETAC FORM JUL 64 0-14-5 (OL 1) PREVIOUS EDITIONS OF THIS FORM ARE OBSOLETE

DATA PROCESSING DIVISION
ETAC, USAF
ASHEVILLE, N. C. 28801

CEILING VERSUS VISIBILITY

43273 (STATION) KANGNENG KOREA/ROK AFS K-18 (STATION NAME) 51-65,67 (YEARS) JUL (MONTH)

2100-2300 (HOURS (L.S.T.))

PERCENTAGE FREQUENCY OF OCCURRENCE
(FROM HOURLY OBSERVATIONS)

CEILING (FEET)	VISIBILITY (STATUTE MILES)															
	≥ 10	≥ 6	≥ 5	≥ 4	≥ 3	≥ 2½	≥ 2	≥ 1½	≥ 1¼	≥ 1	≥ ¾	≥ 5/8	≥ ½	≥ 5/16	≥ ¼	≥ 0
NO CEILING	12.2	28.0	28.2	28.2	28.2	28.2	28.3	28.3	28.3	28.4	28.4	28.4	28.4	28.4	28.4	28.4
≥ 20000	14.8	36.7	36.8	36.8	36.9	36.9	37.0	37.0	37.0	37.0	37.0	37.0	37.1	37.1	37.1	37.1
≥ 18000	14.8	37.0	37.1	37.1	37.2	37.2	37.2	37.2	37.2	37.3	37.3	37.3	37.4	37.4	37.4	37.4
≥ 16000	15.1	37.4	37.6	37.6	37.6	37.6	37.7	37.7	37.7	37.8	37.8	37.8	37.8	37.8	37.8	37.8
≥ 14000	16.0	39.7	39.8	39.9	40.0	40.0	40.1	40.1	40.1	40.1	40.1	40.1	40.2	40.2	40.2	40.2
≥ 12000	16.6	41.7	41.8	41.9	42.0	42.0	42.1	42.1	42.1	42.1	42.1	42.1	42.2	42.2	42.2	42.2
≥ 10000	17.7	44.2	44.3	44.4	44.5	44.5	44.6	44.6	44.6	44.6	44.6	44.6	44.7	44.7	44.7	44.7
≥ 9000	18.1	45.0	45.1	45.2	45.3	45.3	45.4	45.4	45.4	45.4	45.4	45.4	45.5	45.5	45.5	45.5
≥ 8000	19.6	47.9	48.1	48.2	48.3	48.3	48.4	48.4	48.4	48.5	48.5	48.5	48.5	48.5	48.5	48.5
≥ 7000	20.8	49.4	49.7	49.8	49.9	49.9	50.0	50.0	50.0	50.1	50.1	50.1	50.1	50.1	50.1	50.1
≥ 6000	21.0	50.1	50.4	50.7	50.8	50.8	50.9	50.9	50.9	50.9	50.9	50.9	51.0	51.0	51.0	51.0
≥ 5000	21.3	51.7	52.1	52.4	52.6	52.6	52.6	52.6	52.6	52.7	52.7	52.7	52.8	52.8	52.8	52.8
≥ 4500	21.6	52.6	53.0	53.3	53.5	53.5	53.6	53.6	53.6	53.6	53.6	53.6	53.7	53.7	53.7	53.7
≥ 4000	22.6	55.8	56.3	56.7	57.0	57.0	57.1	57.1	57.1	57.3	57.3	57.3	57.3	57.3	57.3	57.3
≥ 3500	23.3	57.5	58.1	58.6	58.9	58.9	59.1	59.1	59.1	59.2	59.2	59.2	59.3	59.3	59.3	59.3
≥ 3000	23.9	59.8	60.3	61.0	61.3	61.3	61.5	61.5	61.5	61.6	61.6	61.6	61.7	61.7	61.7	61.7
≥ 2500	24.3	65.7	66.5	67.7	68.2	68.2	68.5	68.5	68.5	68.7	68.7	68.7	68.8	68.8	68.8	68.8
≥ 2000	25.2	69.6	70.8	72.4	73.1	73.1	73.7	73.7	73.7	74.0	74.0	74.0	74.1	74.1	74.1	74.1
≥ 1800	25.3	70.0	71.2	72.8	73.5	73.5	74.1	74.2	74.2	74.5	74.5	74.5	74.5	74.5	74.5	74.5
≥ 1500	25.8	72.6	74.8	77.1	78.2	78.2	79.0	79.2	79.2	79.8	79.8	79.8	80.0	80.0	80.0	80.0
≥ 1200	26.0	74.5	77.1	79.8	81.8	81.8	82.9	83.2	83.2	83.9	83.9	83.9	84.1	84.1	84.1	84.1
≥ 1000	26.1	75.7	78.5	81.9	84.7	84.7	86.4	86.7	86.7	88.2	88.4	88.4	88.6	88.6	88.7	88.7
≥ 900	26.1	75.9	78.7	82.2	85.1	85.1	87.0	87.4	87.4	89.0	89.1	89.1	89.4	89.4	89.4	89.4
≥ 800	26.1	76.5	79.5	83.5	86.9	86.9	89.1	89.7	89.7	91.5	91.7	91.7	92.1	92.1	92.1	92.1
≥ 700	26.1	77.1	80.3	84.6	88.0	88.0	90.7	91.4	91.4	93.4	93.6	93.6	94.2	94.2	94.3	94.3
≥ 600	26.1	77.3	80.5	85.1	88.6	88.6	91.7	92.5	92.5	94.6	94.8	94.8	95.3	95.3	95.4	95.4
≥ 500	26.2	77.4	80.8	85.5	89.2	89.2	92.5	93.5	93.5	96.1	96.4	96.4	97.0	97.0	97.2	97.2
≥ 400	26.2	77.6	81.1	85.9	89.6	89.6	92.9	94.0	94.0	96.6	97.1	97.1	97.6	97.6	97.9	97.9
≥ 300	26.2	77.6	81.1	85.9	89.6	89.6	93.3	94.3	94.3	97.2	97.9	97.9	98.5	98.5	99.0	99.0
≥ 200	26.2	77.6	81.2	86.0	89.7	89.7	93.5	94.5	94.5	97.4	98.3	98.3	99.0	99.0	99.5	99.5
≥ 100	26.2	77.6	81.2	86.0	89.7	89.7	93.5	94.5	94.6	97.5	98.5	98.5	99.1	99.1	99.6	99.9
≥ 0	26.2	77.6	81.2	86.0	89.7	89.7	93.5	94.5	94.6	97.5	98.5	98.5	99.2	99.2	99.7	100.0

TOTAL NUMBER OF OBSERVATIONS 1488

USAF ETAC FORM JUL 64 0-14-5 (OL 1) PREVIOUS EDITIONS OF THIS FORM ARE OBSOLETE

DATA PROCESSING DIVISION
ETAC, USAF
ASHEVILLE, N. C. 28801

CEILING VERSUS VISIBILITY

STATION	STATION NAME	YEARS	MONTH
43273	KANGNUNG KOREA/ROK AFS K-18	51-66	AUG

HOURS (LST) 00-2300

PERCENTAGE FREQUENCY OF OCCURRENCE
(FROM HOURLY OBSERVATIONS)

CEILING (FEET)	VISIBILITY (STATUTE MILES)															
	≥ 10	≥ 6	≥ 5	≥ 4	≥ 3	≥ 2½	≥ 2	≥ 1½	≥ 1¼	≥ 1	≥ ¾	≥ 5/8	≥ ½	≥ 5/16	≥ ¼	≥ 0
NO CEILING	17.7	43.5	42.1	42.1	42.7	42.7	42.7	42.8	42.8	43.1	43.1	43.1	43.1	43.1	43.1	43.1
≥ 20000	18.3	44.8	46.4	46.5	47.2	47.2	47.2	47.3	47.3	47.6	47.6	47.6	47.8	47.8	47.8	47.8
≥ 18000	18.5	45.0	46.7	46.8	47.4	47.4	47.5	47.6	47.6	47.8	47.9	47.9	48.0	48.0	48.1	48.1
≥ 16000	19.[illegible]	45.7	47.4	47.5	48.1	48.1	48.2	48.2	48.2	48.5	48.6	48.6	48.7	48.7	48.8	48.8
≥ 14000	20.1	47.4	49.1	49.3	49.9	49.9	50.0	50.1	50.1	50.3	50.4	50.4	50.5	50.5	50.6	50.6
≥ 12000	21.0	49.3	51.2	51.3	52.0	52.0	52.0	52.1	52.1	52.4	52.5	52.5	52.6	52.6	52.8	52.8
≥ 10000	22.[illegible]	51.7	53.8	53.9	54.6	54.6	54.7	54.7	54.7	55.0	55.2	55.2	55.3	55.3	55.4	55.4
≥ 9000	22.3	52.1	54.2	54.3	55.0	55.0	55.1	55.2	55.2	55.4	55.6	55.6	55.7	55.7	55.8	55.8
≥ 8000	23.3	54.4	56.7	56.9	57.5	57.5	57.6	57.7	57.7	57.9	58.1	58.1	58.2	58.2	58.3	58.3
≥ 7000	24.2	55.8	58.2	58.3	59.0	59.0	59.1	59.2	59.2	59.4	59.6	59.6	59.7	59.7	59.8	59.8
≥ 6000	24.2	57.5	60.0	60.1	60.8	60.8	60.9	60.9	60.9	61.2	61.3	61.3	61.5	61.5	61.6	61.6
≥ 5000	24.6	59.0	61.6	61.8	62.5	62.5	62.6	62.6	62.6	62.9	63.0	63.0	63.2	63.2	63.3	63.3
≥ 4500	24.7	60.3	63.0	63.2	63.8	63.8	63.9	64.0	64.0	64.2	64.4	64.4	64.5	64.5	64.7	64.7
≥ 4000	25.2	61.7	64.4	64.7	65.5	65.5	65.6	65.7	65.7	65.9	66.1	66.1	66.2	66.2	66.4	66.4
≥ 3500	25.4	62.2	65.1	65.4	66.4	66.4	66.6	66.6	66.6	66.9	67.0	67.0	67.2	67.2	67.3	67.3
≥ 3000	25.6	64.7	68.1	68.5	69.7	69.7	70.1	70.1	70.1	70.4	70.6	70.6	70.7	70.7	70.8	70.8
≥ 2500	25.7	68.9	72.9	73.7	75.3	75.3	75.8	75.9	75.9	76.2	76.3	76.3	76.5	76.5	76.6	76.6
≥ 2000	25.8	72.1	76.9	78.5	80.7	80.7	81.1	81.3	81.3	81.6	81.8	81.8	81.9	81.9	82.0	82.0
≥ 1800	25.8	72.3	77.3	79.1	81.4	81.4	82.0	82.1	82.1	82.4	82.6	82.6	82.7	82.7	82.8	82.8
≥ 1500	25.8	73.3	78.8	81.3	84.3	84.3	85.0	85.1	85.1	85.5	85.6	85.6	85.8	85.8	85.9	85.9
≥ 1200	25.8	74.2	80.1	83.4	87.1	87.1	88.1	88.2	88.2	88.7	88.9	88.9	89.0	89.0	89.1	89.1
≥ 1000	25.8	74.5	81.1	85.2	89.1	89.2	90.4	90.6	90.6	91.5	91.7	91.7	91.8	91.8	91.9	91.9
≥ 900	25.8	74.6	81.3	85.5	89.6	89.6	91.2	91.3	91.3	92.3	92.4	92.4	92.5	92.5	92.7	92.7
≥ 800	25.8	75.2	82.0	86.4	90.6	90.6	92.7	92.9	92.9	94.0	94.2	94.2	94.3	94.3	94.4	94.4
≥ 700	25.8	75.2	82.3	86.7	91.2	91.2	93.5	93.8	93.8	95.0	95.2	95.2	95.3	95.3	95.5	95.5
≥ 600	25.8	75.2	82.4	86.9	91.5	91.7	94.2	94.4	94.4	96.1	96.3	96.3	96.5	96.5	96.6	96.6
≥ 500	25.9	75.4	82.8	87.4	92.4	92.6	95.0	95.4	95.4	97.2	97.5	97.5	97.8	97.8	98.0	98.0
≥ 400	25.9	75.6	83.0	87.7	92.7	92.9	95.3	95.7	95.7	97.5	97.8	97.8	98.2	98.2	98.5	98.5
≥ 300	25.9	75.6	83.1	87.8	92.8	93.0	95.5	95.8	95.8	97.7	98.0	98.0	98.8	98.8	99.1	99.1
≥ 200	25.9	75.6	83.1	87.8	92.8	93.0	95.5	95.8	95.8	97.8	98.2	98.2	99.1	99.1	99.4	99.4
≥ 100	25.9	75.6	83.1	87.8	92.8	93.0	95.5	95.8	95.8	97.8	98.2	98.2	99.1	99.1	99.4	99.5
≥ 0	25.9	75.6	83.1	87.8	92.8	93.0	95.5	95.8	95.8	97.8	98.2	98.2	99.1	99.1	99.4	100.0

TOTAL NUMBER OF OBSERVATIONS 1474

USAF ETAC FORM JUL 64 0-14-5 (OL 1) PREVIOUS EDITIONS OF THIS FORM ARE OBSOLETE

DATA PROCESSING DIVISION
ETAC, USAF
ASHEVILLE, N. C. 28801

CEILING VERSUS VISIBILITY

43223 (STATION) KANGNUNG KOREA/ROK AFS K-18 (STATION NAME) 21-66 (YEARS) AUG (MONTH)

PERCENTAGE FREQUENCY OF OCCURRENCE
(FROM HOURLY OBSERVATIONS)

0300-2500 (HOURS LST)

CEILING (FEET)	VISIBILITY STATUTE MILES															
	≥ 10	≥ 6	≥ 5	≥ 4	≥ 3	≥ 2½	≥ 2	≥ 1½	≥ 1¼	≥ 1	≥ ¾	≥ 5/8	≥ ½	≥ 5/16	≥ ¼	≥ 0
NO CEILING	13.5	36.3	37.8	38.1	38.6	38.6	39.0	39.1	39.1	39.4	39.4	39.4	39.5	39.5	39.6	39.6
≥ 20000	14.0	39.9	41.4	41.7	42.3	42.3	42.7	42.8	42.8	43.1	43.3	43.3	43.6	43.6	43.8	43.8
≥ 18000	14.1	40.2	41.7	42.0	42.6	42.6	43.0	43.2	43.2	43.4	43.6	43.6	44.0	44.0	44.1	44.1
≥ 16000	14.3	40.8	42.3	42.5	43.2	43.2	43.6	43.7	43.7	44.0	44.2	44.2	44.5	44.5	44.6	44.6
≥ 14000	15.4	43.0	44.4	44.8	45.4	45.4	45.8	45.9	45.9	46.2	46.4	46.4	46.7	46.7	46.9	46.9
≥ 12000	16.3	45.3	46.9	47.2	47.8	47.8	48.4	48.5	48.5	48.8	49.0	49.0	49.4	49.4	49.5	49.5
≥ 10000	17.3	47.5	49.1	49.5	50.1	50.1	50.6	50.7	50.7	51.0	51.2	51.2	51.6	51.6	51.8	51.8
≥ 9000	17.5	48.2	49.9	50.2	50.8	50.8	51.4	51.5	51.5	51.8	52.0	52.0	52.4	52.4	52.5	52.5
≥ 8000	18.9	50.7	52.7	53.1	53.8	53.8	54.3	54.5	54.5	54.7	54.9	54.9	55.4	55.4	55.5	55.5
≥ 7000	19.7	52.2	54.3	54.7	55.4	55.4	55.9	56.0	56.0	56.3	56.5	56.5	56.9	56.9	57.0	57.0
≥ 6000	19.7	53.5	55.6	56.0	56.7	56.7	57.2	57.4	57.4	57.7	57.9	57.9	58.3	58.3	58.4	58.4
≥ 5000	20.2	56.2	58.7	59.1	59.8	59.8	60.4	60.5	60.5	60.8	61.0	61.0	61.4	61.4	61.5	61.5
≥ 4500	20.2	57.5	60.0	60.6	61.3	61.3	61.9	62.0	62.0	62.3	62.5	62.5	62.9	62.9	63.0	63.0
≥ 4000	20.8	59.4	62.3	63.1	63.9	63.9	64.5	64.6	64.6	65.0	65.2	65.2	65.6	65.6	65.7	65.7
≥ 3500	21.0	60.4	63.3	64.2	65.0	65.0	65.6	65.7	65.7	66.1	66.3	66.3	66.7	66.7	66.8	66.8
≥ 3000	21.2	63.7	66.9	68.0	68.8	68.8	69.5	69.6	69.6	70.0	70.2	70.2	70.6	70.6	70.7	70.7
≥ 2500	21.2	68.1	71.7	73.4	74.5	74.5	75.1	75.3	75.3	75.6	75.8	75.8	76.2	76.2	76.4	76.4
≥ 2000	21.3	70.2	74.3	77.2	78.5	78.5	79.3	79.4	79.4	79.9	80.1	80.1	80.5	80.5	80.6	80.6
≥ 1800	21.3	70.5	74.6	77.5	79.0	79.0	79.9	80.0	80.0	80.5	80.7	80.7	81.1	81.1	81.2	81.2
≥ 1500	21.3	71.8	76.8	81.4	83.2	83.2	84.3	84.5	84.5	85.0	85.2	85.2	85.6	85.6	85.7	85.7
≥ 1200	21.3	72.4	77.5	83.0	85.4	85.4	86.7	86.8	86.8	87.3	87.5	87.5	87.9	87.9	88.1	88.1
≥ 1000	21.3	72.6	78.0	83.8	87.0	87.0	88.6	88.7	88.7	89.8	90.0	90.0	90.5	90.5	90.7	90.7
≥ 900	21.3	72.6	78.0	83.9	87.3	87.3	89.1	89.3	89.3	90.5	90.8	90.8	91.3	91.3	91.4	91.4
≥ 800	21.3	73.1	78.9	85.1	89.0	89.1	91.7	92.1	92.1	93.7	94.0	94.0	94.5	94.5	94.6	94.6
≥ 700	21.3	73.1	79.1	85.6	89.9	90.0	92.8	93.2	93.2	94.9	95.1	95.1	95.7	95.7	95.8	95.8
≥ 600	21.3	73.1	79.1	85.9	90.2	90.3	93.1	93.7	93.7	95.5	95.7	95.7	96.3	96.3	96.4	96.4
≥ 500	21.3	73.4	79.4	86.3	90.7	90.7	93.6	94.2	94.2	96.1	96.5	96.5	97.2	97.2	97.4	97.4
≥ 400	21.3	73.4	79.4	86.3	90.7	90.7	93.6	94.2	94.2	96.2	96.5	96.5	97.4	97.4	97.7	97.7
≥ 300	21.3	73.4	79.5	86.7	91.4	91.5	94.4	95.1	95.1	97.1	97.4	97.4	98.4	98.4	98.9	98.9
≥ 200	21.3	73.4	79.5	86.7	91.4	91.5	94.6	95.3	95.3	97.4	97.7	97.7	98.7	98.8	99.3	99.3
≥ 100	21.3	73.4	79.5	86.7	91.4	91.5	94.6	95.3	95.3	97.4	97.7	97.7	98	98.8	99.3	99.3
≥ 0	21.3	73.4	79.5	86.7	91.4	91.5	94.6	95.3	95.3	97.4	97.7	97.7	98.7	98.8	99.3	100.0

TOTAL NUMBER OF OBSERVATIONS 1476

USAF ETAC FORM JUL 64 0-14-5 (OL 1) PREVIOUS EDITIONS OF THIS FORM ARE OBSOLETE

DATA PROCESSING DIVISION
ETAC, USAF
ASHEVILLE, N. C. 28801

CEILING VERSUS VISIBILITY

STATION	STATION NAME	YEARS	MONTH
47223	KANGNUNG KOREA/ROK AFS K-18	51-66	AUG

HOURS (EST) 0900-0900

PERCENTAGE FREQUENCY OF OCCURRENCE
(FROM HOURLY OBSERVATIONS)

CEILING (FEET)	VISIBILITY (STATUTE MILES)															
	≥ 10	≥ 6	≥ 5	≥ 4	≥ 3	≥ 2½	≥ 2	≥ 1½	≥ 1¼	≥ 1	≥ ¾	≥ 5/8	≥ ½	≥ 5/16	≥ ¼	≥ 0
NO CEILING	15.4	27.9	28.3	28.3	28.7	28.7	28.9	28.9	28.9	29.3	29.3	29.3	29.3	29.3	29.5	29.5
≥ 20000	17.7	35.7	36.3	36.4	36.9	36.9	37.1	37.3	37.3	37.7	37.7	37.7	37.9	37.9	38.1	38.1
≥ 18000	18.1	36.5	37.1	37.3	37.7	37.7	38.0	38.2	38.2	38.6	38.6	38.6	38.8	38.8	39.0	39.0
≥ 16000	18.5	37.2	37.8	37.9	38.4	38.4	38.7	38.9	38.9	39.3	39.3	39.3	39.4	39.4	39.6	39.6
≥ 14000	20.7	40.9	41.5	41.7	42.2	42.2	42.5	42.7	42.7	43.1	43.1	43.1	43.2	43.2	43.4	43.4
≥ 12000	21.7	43.7	44.4	44.6	45.1	45.1	45.4	45.6	45.6	46.0	46.0	46.0	46.1	46.1	46.3	46.3
≥ 10000	23.4	46.6	47.3	47.6	48.1	48.1	48.5	48.7	48.7	49.1	49.1	49.1	49.3	49.3	49.5	49.5
≥ 9000	23.6	47.0	47.7	48.0	48.5	48.5	48.9	49.1	49.1	49.5	49.5	49.5	49.7	49.7	49.9	49.9
≥ 8000	25.3	50.1	51.1	51.7	52.2	52.2	52.6	52.8	52.8	53.3	53.3	53.3	53.4	53.4	53.6	53.7
≥ 7000	26.0	51.4	52.4	53.0	53.5	53.6	54.0	54.2	54.2	54.6	54.6	54.6	54.7	54.7	54.9	55.0
≥ 6000	26.5	53.5	54.5	55.2	55.7	55.8	56.2	56.4	56.4	56.8	56.8	56.8	56.9	56.9	57.1	57.2
≥ 5000	27.3	55.9	57.2	58.1	58.7	58.8	59.2	59.4	59.4	59.8	59.8	59.8	60.0	60.0	60.2	60.2
≥ 4500	27.9	57.3	58.6	59.5	60.2	60.2	60.6	60.8	60.8	61.2	61.2	61.2	61.4	61.4	61.6	61.7
≥ 4000	29.2	61.1	62.6	63.7	64.6	64.7	65.1	65.3	65.3	65.7	65.7	65.7	65.9	65.9	66.1	66.1
≥ 3500	29.4	62.5	64.0	65.1	66.1	66.1	66.5	66.7	66.7	67.1	67.1	67.1	67.3	67.3	67.5	67.5
≥ 3000	29.5	65.6	67.5	69.0	70.0	70.1	70.5	70.7	70.7	71.1	71.1	71.1	71.2	71.2	71.4	71.5
≥ 2500	29.7	68.9	70.9	73.0	74.1	74.2	74.7	74.9	74.9	75.3	75.3	75.3	75.5	75.5	75.7	75.7
≥ 2000	29.7	70.8	74.2	76.8	78.3	78.3	79.3	79.5	79.5	79.9	79.9	79.9	80.0	80.0	80.3	80.4
≥ 1800	29.7	71.1	74.7	77.4	79.0	79.1	80.0	80.2	80.2	80.6	80.6	80.6	80.8	80.8	81.0	81.1
≥ 1500	29.7	72.3	76.4	79.8	81.6	81.7	82.7	83.0	83.0	83.5	83.5	83.5	83.7	83.7	83.9	84.0
≥ 1200	29.7	73.0	77.3	81.0	83.3	83.3	84.5	84.8	84.8	85.4	85.4	85.4	85.6	85.6	85.8	85.9
≥ 1000	29.7	73.4	78.2	82.6	85.7	85.8	87.1	87.4	87.4	88.6	88.6	88.6	88.8	88.8	89.0	89.1
≥ 900	29.7	73.5	78.3	82.9	86.3	86.4	87.9	88.3	88.3	89.7	89.7	89.7	89.9	89.9	90.2	90.2
≥ 800	29.7	73.6	78.4	83.1	86.9	86.9	88.8	89.1	89.1	90.7	90.7	90.7	91.3	91.3	91.6	91.7
≥ 700	29.7	73.6	78.9	83.9	87.9	87.9	90.1	90.7	90.7	92.5	92.7	92.7	93.4	93.4	93.7	93.8
≥ 600	29.7	73.7	79.2	84.3	88.5	88.6	90.9	91.5	91.5	94.0	94.2	94.2	95.5	95.5	95.8	95.9
≥ 500	29.7	73.7	79.2	84.6	88.7	88.8	91.3	91.9	91.9	95.1	95.3	95.3	96.8	96.8	97.2	97.3
≥ 400	29.7	73.8	79.3	84.8	89.0	89.2	91.7	92.3	92.3	95.5	95.8	95.8	97.3	97.3	97.8	97.9
≥ 300	29.7	73.8	79.3	84.8	89.0	89.2	91.7	92.4	92.4	95.6	95.9	95.9	97.5	97.6	98.4	98.5
≥ 200	29.7	73.8	79.3	84.8	89.1	89.3	91.8	92.5	92.5	95.8	96.3	96.3	98.2	98.2	99.1	99.3
≥ 100	29.7	73.8	79.3	84.8	89.1	89.3	91.8	92.5	92.5	95.8	96.3	96.3	98.4	98.5	99.4	99.6
≥ 0	29.7	73.8	79.3	84.8	89.1	89.3	91.8	92.5	92.5	95.8	96.3	96.3	98.5	98.6	99.5	100.0

TOTAL NUMBER OF OBSERVATIONS 1476

DATA PROCESSING DIVISION
ETAC, USAF
ASHEVILLE, N. C. 28801

CEILING VERSUS VISIBILITY

43223 — STATION | KANGNUNG KOREA/ROK AFS K-18 — STATION NAME | 51-66 — YEARS | 500 — HOURS

PERCENTAGE FREQUENCY OF OCCURRENCE
(FROM HOURLY OBSERVATIONS)

2900-11[illegible] — MONTH(S)

CEILING FEET	VISIBILITY STATUTE MILES															
	≥ 10	≥ 6	≥ 5	≥ 4	≥ 3	≥ 2½	≥ 2	≥ 1½	≥ 1¼	≥ 1	≥ ¾	≥ 5/8	≥ ½	≥ 5/16	≥ ¼	≥ 0
NO CEILING	21.4	27.8	27.8	28.1	28.2	28.2	28.3	28.4	28.4	28.4	28.4	28.4	28.4	28.4	28.4	28.4
≥ 20000	27.8	39.4	39.4	39.8	39.8	39.8	40.0	40.0	40.0	40.0	40.0	40.0	40.0	40.0	40.0	40.0
≥ 18000	28.4	40.1	40.1	40.4	40.5	40.5	40.7	40.7	40.7	40.7	40.7	40.7	40.7	40.7	40.7	40.7
≥ 16000	28.8	40.7	40.7	41.0	41.1	41.1	41.2	41.3	41.3	41.3	41.3	41.3	41.3	41.3	41.3	41.3
≥ 14000	31.6	44.8	44.9	45.3	45.3	45.3	45.5	45.5	45.5	45.5	45.5	45.5	45.5	45.5	45.5	45.5
≥ 12000	33.2	47.6	47.6	48.2	48.2	48.2	48.4	48.4	48.4	48.4	48.4	48.4	48.4	48.4	48.4	48.4
≥ 10000	34.5	49.9	50.0	50.6	50.7	50.7	50.9	50.9	50.9	50.9	50.9	50.9	50.9	50.9	50.9	50.9
≥ 9000	34.9	50.8	50.9	51.5	51.6	51.6	51.8	51.8	51.8	51.8	51.8	51.8	51.8	51.8	51.8	51.8
≥ 8000	36.3	53.5	53.7	54.4	54.5	54.5	54.7	54.7	54.7	54.7	54.7	54.7	54.7	54.7	54.7	54.7
≥ 7000	37.2	54.9	55.1	55.8	56.0	56.0	56.1	56.2	56.2	56.2	56.2	56.2	56.2	56.2	56.2	56.2
≥ 6000	37.7	56.3	56.6	57.3	57.5	57.5	57.7	57.7	57.7	57.7	57.7	57.7	57.7	57.7	57.7	57.7
≥ 5000	38.8	59.1	59.4	60.3	60.6	60.6	60.7	60.8	60.8	60.8	60.8	60.8	60.8	60.8	60.8	60.8
≥ 4500	40.0	61.0	61.4	62.3	62.5	62.5	62.7	62.7	62.7	62.7	62.7	62.7	62.7	62.7	62.7	62.7
≥ 4000	41.2	64.6	65.0	66.2	66.5	66.5	66.6	66.7	66.7	66.7	66.7	66.7	66.7	66.7	66.7	66.7
≥ 3500	41.5	65.9	66.3	67.5	67.8	67.8	67.9	68.0	68.0	68.0	68.0	68.0	68.0	68.0	68.0	68.0
≥ 3000	41.8	68.2	68.8	70.3	70.6	70.6	70.7	70.9	70.9	70.9	70.9	70.9	70.9	70.9	70.9	70.9
≥ 2500	42.2	71.1	72.2	73.9	74.5	74.5	74.6	74.7	74.7	74.7	74.7	74.7	74.7	74.7	74.7	74.7
≥ 2000	43.2	74.7	76.4	78.5	79.3	79.3	79.5	79.6	79.6	79.7	79.7	79.7	79.7	79.7	79.7	79.7
≥ 1800	43.2	74.9	76.6	78.9	79.7	79.7	79.9	80.0	80.0	80.1	80.2	80.2	80.2	80.2	80.2	80.2
≥ 1500	43.3	77.0	79.6	82.2	83.4	83.4	83.7	83.9	83.9	84.4	84.5	84.5	84.5	84.5	84.5	84.5
≥ 1200	43.3	77.1	79.9	82.9	84.7	84.7	85.4	85.5	85.5	86.1	86.2	86.2	86.2	86.2	86.2	86.2
≥ 1000	43.4	77.6	80.8	84.2	86.4	86.4	87.8	87.9	87.9	89.4	89.4	89.4	89.4	89.4	89.4	89.4
≥ 900	43.4	77.8	81.3	84.8	87.1	87.1	88.7	89.[illegible]	89.0	90.4	90.6	90.6	90.6	90.6	90.6	90.6
≥ 800	43.4	78.1	81.7	85.8	88.3	88.3	90.0	90.4	90.4	92.1	92.5	92.5	92.5	92.5	92.5	92.5
≥ 700	43.4	78.3	82.0	86.4	89.1	89.2	91.3	91.9	91.9	93.8	94.2	94.2	94.4	94.4	94.4	94.4
≥ 600	43.4	78.4	82.2	86.7	89.4	89.5	92.1	92.6	92.6	94.8	95.3	95.3	95.7	95.7	95.7	95.7
≥ 500	43.4	78.5	82.3	86.9	89.7	89.8	92.5	93.2	93.2	95.9	96.8	96.8	97.6	97.6	97.6	97.6
≥ 400	43.4	78.5	82.3	86.9	89.7	89.8	92.7	93.3	93.3	96.4	97.3	97.3	98.4	98.4	98.4	98.4
≥ 300	43.4	78.5	82.3	86.9	89.7	89.8	92.8	93.4	93.4	96.7	97.6	97.6	98.7	98.7	99.1	99.1
≥ 200	43.4	78.5	82.3	86.9	89.8	89.9	92.9	93.6	93.6	97.1	98.2	98.2	99.4	99.4	99.7	99.7
≥ 100	43.4	78.5	82.3	86.9	89.9	90.0	93.0	93.6	93.6	97.2	98.3	98.3	99.7	99.7	100.0	100.0
≥ 0	43.4	78.5	82.3	86.9	89.9	90.0	93.0	93.6	93.6	97.2	98.3	98.3	99.7	99.7	100.0	100.0

TOTAL NUMBER OF OBSERVATIONS 1476

USAF ETAC FORM JUL 64 0-14-5 (OL 1) PREVIOUS EDITIONS OF THIS FORM ARE OBSOLETE

DATA PROCESSING DIVISION
ETAC, USAF
ASHEVILLE, N. C. 28801

CEILING VERSUS VISIBILITY

43223 — STATION
KANGNUNG KOREA/ROK AFS K-18 — STATION NAME
51-66 — YEARS
AUG — MONTH
1200-1400 — HOURS - ST

PERCENTAGE FREQUENCY OF OCCURRENCE (FROM HOURLY OBSERVATIONS)

CEILING FEET	VISIBILITY STATUTE MILES															
	≥ 10	≥ 6	≥ 5	≥ 4	≥ 3	≥ 2½	≥ 2	≥ 1½	≥ 1¼	≥ 1	≥ ¾	≥ 5/8	≥ ½	≥ 5/16	≥ ¼	≥ 0
NO CEILING	24.9	30.2	30.4	30.4	30.4	30.4	30.5	30.5	30.5	30.6	30.6	30.6	30.6	30.6	30.6	30.6
≥ 20000	32.4	42.3	42.8	42.8	42.9	42.9	43.0	43.0	43.0	43.0	43.0	43.0	43.0	43.0	43.0	43.0
≥ 18000	32.[illegible]	43.0	43.4	43.4	43.5	43.5	43.6	43.6	43.6	43.6	43.6	43.6	43.6	43.6	43.6	43.6
≥ 16000	33.2	43.2	43.7	43.7	43.8	43.8	43.8	43.8	43.8	43.9	43.9	43.9	43.9	43.9	43.9	43.9
≥ 14000	35.6	45.9	46.4	46.4	46.5	46.5	46.5	46.5	46.5	46.6	46.6	46.6	46.6	46.6	46.6	46.6
≥ 12000	38.4	49.9	50.4	50.4	50.5	50.5	50.5	50.5	50.5	50.6	50.6	50.6	50.6	50.6	50.6	50.6
≥ 10000	40.5	54.0	54.5	54.5	54.5	54.5	54.6	54.6	54.6	54.7	54.7	54.7	54.7	54.7	54.7	54.7
≥ 9000	40.9	54.5	55.0	55.0	55.1	55.1	55.1	55.1	55.1	55.2	55.2	55.2	55.2	55.2	55.2	55.2
≥ 8000	42.7	57.3	58.0	58.0	58.1	58.1	58.1	58.1	58.1	58.2	58.2	58.2	58.2	58.2	58.2	58.2
≥ 7000	43.[illegible]	58.1	58.8	58.8	58.9	58.9	58.9	58.9	58.9	59.0	59.0	59.0	59.0	59.[illegible]	59.0	59.0
≥ 6000	43.4	59.8	60.5	60.5	60.6	60.6	60.6	60.6	60.6	60.7	60.7	60.7	60.7	60.7	60.7	60.7
≥ 5000	45.0	63.2	64.0	64.0	64.0	64.0	64.1	64.1	64.1	64.2	64.2	64.2	64.2	64.2	64.2	64.2
≥ 4500	46.5	65.2	66.1	66.1	66.1	66.1	66.2	66.2	66.2	66.3	66.3	66.3	66.3	66.3	66.3	66.3
≥ 4000	47.6	68.3	69.2	69.3	69.4	69.4	69.4	69.4	69.4	69.5	69.5	69.5	69.5	69.5	69.5	69.5
≥ 3500	48.5	70.1	71.0	71.1	71.1	71.1	71.2	71.2	71.2	71.3	71.3	71.3	71.3	71.3	71.3	71.3
≥ 3000	49.6	74.1	75.3	75.5	75.5	75.5	75.6	75.6	75.6	75.7	75.7	75.7	75.7	75.7	75.7	75.7
≥ 2500	50.3	76.5	77.8	78.2	78.3	78.3	78.3	78.3	78.3	78.4	78.4	78.4	78.4	78.4	78.4	78.4
≥ 2000	50.7	79.7	81.2	81.7	82.0	82.0	82.1	82.1	82.1	82.2	82.2	82.2	82.2	82.2	82.2	82.2
≥ 1800	50.7	80.0	81.4	82.1	82.5	82.5	82.5	82.5	82.5	82.6	82.6	82.6	82.6	82.6	82.6	82.6
≥ 1500	50.8	81.7	83.5	84.7	85.2	85.2	85.7	85.7	85.7	85.8	85.8	85.8	85.8	85.8	85.8	85.8
≥ 1200	50.9	82.6	85.0	86.6	87.5	87.5	88.3	88.3	88.3	88.5	88.5	88.5	88.5	88.5	88.5	88.5
≥ 1000	51.0	83.7	86.2	88.0	89.8	89.8	91.1	91.2	91.2	91.9	91.9	91.9	92.0	92.0	92.0	92.0
≥ 900	51.0	84.1	86.7	88.4	90.2	90.2	91.7	91.8	91.8	92.5	92.5	92.5	92.6	92.6	92.6	92.6
≥ 800	51.0	84.2	87.0	89.2	91.5	91.5	93.0	93.3	93.3	94.3	94.4	94.4	94.5	94.5	94.5	94.5
≥ 700	51.0	84.4	87.3	89.6	92.1	92.2	94.0	94.5	94.5	95.6	95.8	95.8	96.3	96.3	96.3	96.3
≥ 600	51.0	84.5	87.3	89.9	92.5	92.5	94.9	95.5	95.5	96.9	97.1	97.1	97.7	97.7	97.7	97.7
≥ 500	51.0	84.5	87.3	89.9	92.5	92.6	95.1	95.7	95.7	97.4	97.8	97.8	98.5	98.5	98.5	98.5
≥ 400	51.0	84.5	87.3	89.9	92.9	93.0	95.6	96.2	96.2	98.0	98.4	98.4	99.3	99.3	99.3	99.3
≥ 300	51.0	84.5	87.3	89.9	93.0	93.1	95.9	96.5	96.5	98.3	98.7	98.7	99.5	99.5	99.6	99.6
≥ 200	51.0	84.5	87.3	89.9	93.2	93.3	96.1	96.7	96.7	98.5	99.1	99.1	99.9	99.9	100.0	100.0
≥ 100	51.0	84.5	87.3	89.9	93.2	93.3	96.1	96.7	96.7	98.5	99.1	99.1	99.9	99.9	100.0	100.0
≥ 0	51.0	84.5	87.3	89.9	93.2	93.3	96.1	96.7	96.7	98.5	99.1	99.1	99.9	99.9	100.0	100.0

TOTAL NUMBER OF OBSERVATIONS 1476

USAF ETAC FORM JUL 64 0-14-5 (OL 1) PREVIOUS EDITIONS OF THIS FORM ARE OBSOLETE

DATA PROCESSING DIVISION
ETAC, USAF
ASHEVILLE, N. C. 28801

CEILING VERSUS VISIBILITY

43223 (STATION) KANGNEUNG KOREA/PCK AFS K-18 (STATION NAME) 51-66 (YEARS) ABC (MONTH)

PERCENTAGE FREQUENCY OF OCCURRENCE
(FROM HOURLY OBSERVATIONS)

1500-1700 (HOURS LST)

CEILING FEET	VISIBILITY STATUTE MILES															
	≥ 10	≥ 6	≥ 5	≥ 4	≥ 3	≥ 2½	≥ 2	≥ 1½	≥ 1¼	≥ 1	≥ ¾	≥ 5/8	≥ ½	≥ 5/16	≥ ¼	≥ 0
NO CEILING	25.4	30.6	30.8	30.8	30.9	30.9	30.9	30.9	30.9	31.1	31.1	31.1	31.1	31.1	31.1	31.1
≥ 20000	31.6	40.4	40.7	40.8	40.9	40.9	40.9	40.9	40.9	41.1	41.1	41.1	41.1	41.1	41.1	41.1
≥ 18000	32.0	41.1	41.4	41.5	41.5	41.5	41.5	41.5	41.5	41.7	41.7	41.7	41.7	41.7	41.7	41.7
≥ 16000	32.7	41.7	42.0	42.1	42.1	42.1	42.1	42.1	42.1	42.3	42.3	42.3	42.3	42.3	42.3	42.3
≥ 14000	34.3	44.5	45.0	45.1	45.2	45.2	45.2	45.2	45.2	45.4	45.4	45.4	45.4	45.4	45.4	45.4
≥ 12000	37.4	48.2	48.8	48.9	49.0	49.0	49.0	49.0	49.0	49.2	49.2	49.2	49.2	49.2	49.2	49.2
≥ 10000	39.9	52.2	52.8	53.0	53.0	53.0	53.0	53.0	53.0	53.3	53.3	53.3	53.3	53.3	53.3	53.3
≥ 9000	40.1	52.5	53.2	53.3	53.4	53.4	53.4	53.4	53.4	53.6	53.6	53.6	53.6	53.6	53.6	53.6
≥ 8000	41.8	55.4	56.2	56.4	56.4	56.4	56.4	56.4	56.4	56.6	56.6	56.6	56.6	56.6	56.6	56.6
≥ 7000	42.0	56.4	57.2	57.4	57.5	57.5	57.5	57.5	57.5	57.7	57.7	57.7	57.7	57.7	57.7	57.7
≥ 6000	43.1	58.3	59.1	59.2	59.3	59.3	59.3	59.3	59.3	59.5	59.5	59.5	59.5	59.5	59.5	59.5
≥ 5000	44.9	61.0	61.9	62.0	62.1	62.1	62.1	62.1	62.1	62.3	62.3	62.3	62.3	62.3	62.3	62.3
≥ 4500	46.1	63.1	64.1	64.2	64.3	64.3	64.3	64.3	64.3	64.5	64.5	64.5	64.5	64.5	64.5	64.5
≥ 4000	47.3	66.9	67.9	68.0	68.2	68.2	68.2	68.2	68.2	68.4	68.4	68.4	68.4	68.4	68.4	68.4
≥ 3500	48.2	69.5	70.5	70.7	70.8	70.8	70.8	70.8	70.8	71.0	71.0	71.0	71.0	71.0	71.0	71.0
≥ 3000	49.4	73.6	74.9	75.1	75.2	75.2	75.2	75.2	75.2	75.4	75.4	75.4	75.4	75.4	75.4	75.4
≥ 2500	50.1	77.7	79.7	79.9	80.2	80.2	80.2	80.2	80.2	80.4	80.4	80.4	80.4	80.4	80.4	80.4
≥ 2000	50.2	80.4	82.5	82.8	83.2	83.2	83.2	83.2	83.2	83.4	83.4	83.4	83.4	83.4	83.4	83.4
≥ 1800	50.3	80.6	82.9	83.3	83.7	83.8	83.9	83.9	83.9	84.1	84.1	84.1	84.1	84.1	84.1	84.1
≥ 1500	50.5	82.2	84.8	85.8	86.3	86.4	86.7	86.7	86.7	86.9	86.9	86.9	86.9	86.9	86.9	86.9
≥ 1200	50.7	83.2	86.4	87.9	88.6	88.6	89.0	89.0	89.0	89.2	89.2	89.2	89.2	89.2	89.2	89.2
≥ 1000	50.7	83.9	87.6	89.4	90.3	90.4	91.2	91.3	91.3	91.9	92.1	92.1	92.1	92.1	92.1	92.1
≥ 900	50.9	84.1	87.9	90.0	91.0	91.1	92.2	92.3	92.3	93.0	93.2	93.2	93.2	93.2	93.2	93.2
≥ 800	50.9	84.4	88.3	90.7	91.9	92.1	93.5	93.6	93.6	94.2	94.6	94.6	95.0	95.0	95.0	95.0
≥ 700	50.9	85.0	89.3	92.0	93.4	93.6	95.2	95.4	95.4	96.3	96.7	96.7	97.1	97.1	97.1	97.1
≥ 600	50.9	85.0	89.4	92.1	93.5	93.7	95.8	96.0	96.0	97.1	97.6	97.6	98.1	98.1	98.1	98.1
≥ 500	50.9	85.0	89.4	92.2	93.8	94.0	96.1	96.3	96.3	97.6	98.4	98.4	99.2	99.2	99.2	99.2
≥ 400	50.9	85.0	89.4	92.2	94.2	94.4	96.7	96.9	96.9	98.2	99.1	99.1	100.0	100.0	100.0	100.0
≥ 300	50.9	85.0	89.4	92.2	94.2	94.4	96.7	96.9	96.9	98.2	99.1	99.1	100.0	100.0	100.0	100.0
≥ 200	50.9	85.0	89.4	92.2	94.2	94.4	96.7	96.9	96.9	98.2	99.1	99.1	100.0	100.0	100.0	100.0
≥ 100	50.9	85.0	89.4	92.2	94.2	94.4	96.7	96.9	96.9	98.2	99.1	99.1	100.0	100.0	100.0	100.0
≥ 0	50.9	85.0	89.4	92.2	94.2	94.4	96.7	96.9	96.9	98.2	99.1	99.1	100.0	100.0	100.0	100.0

TOTAL NUMBER OF OBSERVATIONS 1476

USAF ETAC FORM JUL 64 0-14-5 (OL 1) PREVIOUS EDITIONS OF THIS FORM ARE OBSOLETE

DATA PROCESSING DIVISION
ETAC, USAF
ASHEVILLE, N. C. 28801

CEILING VERSUS VISIBILITY

43223 (STATION) KANGNUNG KOREA/RCK AFS K-18 (STATION NAME) 51-66 (YEARS) AUG (MONTH)

18[illegible]-[illegible] (HOURS (LST))

PERCENTAGE FREQUENCY OF OCCURRENCE
(FROM HOURLY OBSERVATIONS)

CEILING (FEET)	VISIBILITY (STATUTE MILES)															
	≥ 10	≥ 6	≥ 5	≥ 4	≥ 3	≥ 2½	≥ 2	≥ 1½	≥ 1¼	≥ 1	≥ ¾	≥ 5/8	≥ ½	≥ 5/16	≥ ¼	≥ 0
NO CEILING	17.9	28.5	28.5	28.5	28.5	28.5	28.5	28.5	28.5	28.5	28.5	28.5	28.5	28.5	28.5	28.5
≥ 20000	23.5	39.8	39.9	39.9	39.9	39.9	39.9	39.9	39.9	39.9	39.9	39.9	39.9	39.9	39.9	39.9
≥ 18000	23.8	40.5	40.6	40.6	40.6	40.6	40.6	40.6	40.6	40.6	40.6	40.6	40.6	40.6	40.6	40.6
≥ 16000	24.5	41.5	41.5	41.5	41.5	41.5	41.5	41.5	41.5	41.5	41.5	41.5	41.5	41.5	41.5	41.5
≥ 14000	26.4	44.4	44.5	44.5	44.5	44.5	44.5	44.5	44.5	44.5	44.5	44.5	44.5	44.5	44.5	44.5
≥ 12000	28.5	48.0	48.1	48.1	48.1	48.1	48.1	48.1	48.1	48.1	48.1	48.1	48.1	48.1	48.1	48.1
≥ 10000	30.2	51.7	51.8	51.8	51.8	51.8	51.8	51.8	51.8	51.8	51.8	51.8	51.8	51.8	51.8	51.8
≥ 9000	30.4	52.0	52.1	52.1	52.1	52.1	52.1	52.1	52.1	52.1	52.1	52.1	52.1	52.1	52.1	52.1
≥ 8000	31.5	54.5	54.7	54.7	54.7	54.7	54.7	54.7	54.7	54.7	54.7	54.7	54.7	54.7	54.7	54.7
≥ 7000	32.0	55.8	55.9	56.0	56.0	56.0	56.0	56.0	56.0	56.0	56.0	56.0	56.0	56.0	56.0	56.0
≥ 6000	32.6	57.2	57.4	57.5	57.5	57.5	57.5	57.5	57.5	57.5	57.5	57.5	57.5	57.5	57.5	57.5
≥ 5000	34.6	60.6	61.0	61.1	61.1	61.1	61.1	61.1	61.1	61.1	61.1	61.1	61.1	61.1	61.1	61.1
≥ 4500	35.4	62.3	62.6	62.7	62.7	62.7	62.7	62.7	62.7	62.7	62.7	62.7	62.7	62.7	62.7	62.7
≥ 4000	36.9	67.2	67.8	68.0	68.0	68.0	68.0	68.0	68.0	68.0	68.0	68.0	68.0	68.0	68.0	68.0
≥ 3500	37.2	68.6	69.4	69.5	69.7	69.7	69.8	69.8	69.8	69.8	69.8	69.8	69.8	69.8	69.8	69.8
≥ 3000	37.9	72.8	73.7	74.0	74.2	74.2	74.3	74.3	74.3	74.3	74.3	74.3	74.3	74.3	74.3	74.3
≥ 2500	38.3	76.5	77.6	77.9	78.1	78.1	78.2	78.2	78.2	78.3	78.3	78.3	78.3	78.3	78.3	78.3
≥ 2000	38.4	79.4	80.6	81.1	81.4	81.4	81.4	81.4	81.4	81.6	81.6	81.6	81.7	81.7	81.7	81.7
≥ 1800	38.4	79.9	81.0	81.6	81.9	81.9	82.2	82.2	82.2	82.4	82.4	82.4	82.5	82.5	82.5	82.5
≥ 1500	38.4	81.3	83.2	84.2	85.0	85.0	85.4	85.4	85.4	85.6	85.6	85.6	85.8	85.8	85.8	85.8
≥ 1200	38.7	82.6	85.0	86.2	87.2	87.2	88.1	88.1	88.1	88.5	88.5	88.5	88.6	88.6	88.6	88.6
≥ 1000	38.9	84.0	87.0	88.3	90.[illegible]	90.0	91.6	91.6	91.6	92.3	92.6	92.6	92.8	92.8	92.8	92.8
≥ 900	38.9	84.1	87.1	88.6	90.4	90.4	92.1	92.1	92.1	92.9	93.2	93.2	93.4	93.4	93.4	93.4
≥ 800	38.9	84.3	87.5	89.1	91.1	91.1	93.0	93.2	93.2	94.1	94.4	94.4	94.6	94.6	94.6	94.6
≥ 700	39.0	84.7	87.9	89.6	92.0	92.0	94.2	94.4	94.4	95.6	96.1	96.1	96.3	96.3	96.3	96.3
≥ 600	39.0	84.8	88.2	90.0	92.4	92.4	94.8	95.2	95.2	96.9	97.4	97.4	97.8	97.8	97.8	97.8
≥ 500	39.0	84.8	88.2	90.2	92.6	92.6	95.1	95.6	95.6	97.7	98.2	98.2	98.8	98.8	98.8	98.8
≥ 400	39.0	84.8	88.2	90.2	92.8	92.8	95.4	95.9	95.9	98.0	98.6	98.6	99.2	99.2	99.3	99.3
≥ 300	39.0	84.8	88.2	90.2	92.8	92.8	95.4	95.9	95.9	98.1	98.7	98.7	99.5	99.5	99.7	99.7
≥ 200	39.0	84.8	88.2	90.2	92.8	92.8	95.4	95.9	95.9	98.1	98.8	98.8	99.7	99.7	100.0	100.0
≥ 100	39.0	84.8	88.2	90.2	92.8	92.8	95.4	95.9	95.9	98.1	98.8	98.8	99.7	99.7	100.0	100.0
≥ 0	39.0	84.8	88.2	90.2	92.8	92.8	95.4	95.9	95.9	98.1	98.8	98.8	99.7	99.7	100.0	100.0

TOTAL NUMBER OF OBSERVATIONS 1476

USAF ETAC FORM JUL 64 0-14-5 (OL 1) PREVIOUS EDITIONS OF THIS FORM ARE OBSOLETE

DATA PROCESSING DIVISION
ETAC, USAF
ASHEVILLE, N. C. 28801

CEILING VERSUS VISIBILITY

43223 (STATION) KANGNUNG KUPLA/ROK AFS K-18 (STATION NAME) 51-66 (YEARS) AUG (MONTH)

PERCENTAGE FREQUENCY OF OCCURRENCE
(FROM HOURLY OBSERVATIONS)

2100-2300 (HOURS LST)

CEILING FEET	VISIBILITY STATUTE MILES															
	≥ 10	≥ 6	≥ 5	≥ 4	≥ 3	≥ 2½	≥ 2	≥ 1½	≥ 1¼	≥ 1	≥ ¾	≥ 5/8	≥ ½	≥ 5/16	≥ ¼	≥ 0
NO CEILING	17.7	37.[illegible]	37.6	37.7	37.8	37.8	37.8	37.8	37.8	37.9	37.9	37.9	37.9	37.9	37.9	37.9
≥ 20000	19.5	44.2	44.9	45.1	45.2	45.2	45.2	45.2	45.2	45.3	45.3	45.3	45.3	45.3	45.3	45.3
≥ 18000	19.7	44.7	45.4	45.6	45.6	45.6	45.6	45.7	45.7	45.8	45.8	45.8	45.8	45.8	45.8	45.8
≥ 16000	20.3	45.4	46.1	46.2	46.3	46.3	46.3	46.4	46.4	46.4	46.4	46.4	46.4	46.4	46.4	46.4
≥ 14000	21.6	48.4	49.3	49.4	49.5	49.5	49.5	49.6	49.6	49.6	49.6	49.6	49.6	49.6	49.6	49.6
≥ 12000	23.[illegible]	50.9	51.8	51.9	52.0	52.0	52.[illegible]	52.1	52.1	52.1	52.1	52.1	52.1	52.1	52.1	52.1
≥ 10000	24.5	54.2	55.5	55.7	55.7	55.7	55.7	55.8	55.8	55.9	55.9	55.9	55.9	55.9	55.9	55.9
≥ 9000	24.7	54.5	55.8	55.9	56.0	56.0	56.0	56.1	56.1	56.1	56.1	56.1	56.1	56.1	56.1	56.1
≥ 8000	25.4	55.9	57.4	57.5	57.6	57.6	57.6	57.6	57.6	57.7	57.7	57.7	57.7	57.7	57.7	57.7
≥ 7000	25.9	57.5	58.9	59.1	59.1	59.1	59.1	59.2	59.2	59.3	59.3	59.3	59.3	59.3	59.3	59.3
≥ 6000	26.[illegible]	58.8	60.3	60.5	60.5	60.5	60.5	60.6	60.6	60.7	60.7	60.7	60.7	60.7	60.7	60.7
≥ 5000	26.8	60.8	62.5	62.8	63.0	63.0	63.0	63.1	63.1	63.1	63.1	63.1	63.1	63.1	63.1	63.1
≥ 4500	27.1	62.3	64.0	64.3	64.6	64.6	64.6	64.7	64.7	64.7	64.7	64.7	64.7	64.7	64.7	64.7
≥ 4000	28.2	65.4	67.1	67.3	67.7	67.7	67.7	67.7	67.7	67.8	67.8	67.8	67.8	67.8	67.8	67.8
≥ 3500	28.6	66.8	68.6	68.9	69.4	69.4	69.4	69.5	69.5	69.6	69.6	69.6	69.6	69.6	69.6	69.6
≥ 3000	28.7	70.1	72.3	72.6	73.2	73.2	73.3	73.4	73.4	73.5	73.5	73.5	73.5	73.5	73.5	73.5
≥ 2500	28.7	73.5	76.2	76.9	77.6	77.6	77.6	77.7	77.7	77.8	77.8	77.8	77.8	77.8	77.8	77.8
≥ 2000	28.8	77.4	80.7	81.5	82.2	82.2	82.2	82.3	82.3	82.5	82.6	82.6	82.6	82.6	82.6	82.6
≥ 1800	28.8	77.6	80.9	81.8	82.5	82.5	82.6	82.7	82.7	82.9	83.1	83.1	83.1	83.1	83.1	83.1
≥ 1500	28.8	78.8	82.6	83.8	85.2	85.2	85.4	85.5	85.5	85.8	86.0	86.0	86.0	86.0	86.0	86.0
≥ 1200	29.0	79.6	83.7	85.6	87.5	87.5	87.9	88.0	88.0	88.4	88.5	88.5	88.5	88.5	88.5	88.5
≥ 1000	29.0	80.9	85.5	87.9	90.3	90.3	91.5	91.7	91.7	92.4	92.6	92.6	92.9	92.9	92.9	92.9
≥ 900	29.0	81.0	85.7	88.2	91.1	91.1	92.5	92.7	92.7	93.4	93.6	93.6	93.9	93.9	93.9	93.9
≥ 800	29.0	81.3	86.1	88.9	91.7	91.7	93.8	94.1	94.1	95.2	95.4	95.4	95.7	95.7	95.7	95.7
≥ 700	29.0	81.3	86.2	89.1	92.1	92.1	94.4	94.8	94.8	96.1	96.4	96.4	96.7	96.7	96.7	96.7
≥ 600	29.0	81.4	86.4	89.4	92.6	92.6	95.2	95.6	95.6	97.0	97.4	97.4	97.6	97.6	97.6	97.6
≥ 500	29.0	81.6	86.6	89.6	92.9	92.9	95.7	96.3	96.3	97.8	98.2	98.2	98.7	98.7	98.7	98.7
≥ 400	29.0	81.6	86.6	89.6	93.0	93.0	95.7	96.3	96.3	98.0	98.3	98.3	99.0	99.0	99.1	99.1
≥ 300	29.0	81.6	86.6	89.6	93.0	93.0	95.7	96.3	96.3	98.2	98.6	98.6	99.3	99.4	99.5	99.6
≥ 200	29.0	81.6	86.6	89.6	93.0	93.0	95.7	96.3	96.3	98.2	98.6	98.6	99.5	99.5	99.8	99.9
≥ 100	29.0	81.6	86.6	89.6	93.0	93.0	95.7	96.3	96.3	98.2	98.6	98.6	99.5	99.5	99.8	100.0
≥ 0	29.0	81.6	86.6	89.6	93.0	93.0	95.7	96.3	96.3	98.2	98.6	98.6	99.5	99.5	99.8	100.0

TOTAL NUMBER OF OBSERVATIONS 1475

USAF ETAC FORM JUL 64 0-14-5 (OL 1) PREVIOUS EDITIONS OF THIS FORM ARE OBSOLETE

DATA PROCESSING DIVISION
ETAC, USAF
ASHEVILLE, N. C. 28801

CEILING VERSUS VISIBILITY

43223 (STATION) KANGNUNG KOREA/ROK AFS K-18 (STATION NAME) 51-66 (YEARS) SEP (MONTH)

0300-1200 (HOURS LST)

PERCENTAGE FREQUENCY OF OCCURRENCE
(FROM HOURLY OBSERVATIONS)

CEILING FEET	VISIBILITY (STATUTE MILES)															
	≥ 10	≥ 6	≥ 5	≥ 4	≥ 3	≥ 2½	≥ 2	≥ 1½	≥ 1¼	≥ 1	≥ ¾	≥ 5/8	≥ ½	≥ 5/16	≥ ¼	≥ 0
NO CEILING	19.3	47.0	47.0	47.1	47.2	47.2	47.3	47.3	47.3	47.5	47.5	47.5	47.5	47.5	47.5	47.5
≥ 20000	21.0	53.5	53.6	53.7	53.9	53.9	53.9	53.9	53.9	54.2	54.2	54.2	54.2	54.2	54.2	54.2
≥ 18000	21.0	53.9	54.0	54.2	54.3	54.3	54.4	54.4	54.4	54.6	54.6	54.6	54.6	54.6	54.6	54.6
≥ 16000	21.5	55.0	55.1	55.2	55.3	55.3	55.4	55.4	55.4	55.6	55.6	55.6	55.6	55.6	55.6	55.6
≥ 14000	22.5	57.4	57.5	57.7	57.8	57.8	57.9	57.9	57.9	58.1	58.1	58.1	58.1	58.1	58.1	58.1
≥ 12000	24.5	61.8	61.8	62.0	62.1	62.1	62.2	62.2	62.2	62.4	62.4	62.4	62.4	62.4	62.4	62.4
≥ 10000	26.4	66.0	66.0	66.2	66.3	66.3	66.4	66.4	66.4	66.6	66.6	66.6	66.6	66.6	66.6	66.6
≥ 9000	27.0	66.7	66.8	66.9	67.1	67.1	67.2	67.2	67.2	67.4	67.4	67.4	67.4	67.4	67.4	67.4
≥ 8000	27.5	68.5	68.9	69.1	69.3	69.3	69.3	69.3	69.3	69.5	69.5	69.5	69.5	69.5	69.5	69.5
≥ 7000	27.5	68.8	69.5	69.8	70.0	70.0	70.0	70.0	70.0	70.2	70.2	70.2	70.2	70.2	70.2	70.2
≥ 6000	27.5	70.4	71.2	71.6	71.7	71.7	71.8	71.8	71.8	72.0	72.0	72.0	72.0	72.0	72.0	72.0
≥ 5000	28.4	72.5	73.3	73.7	73.9	73.9	73.9	73.9	73.9	74.1	74.1	74.1	74.1	74.1	74.1	74.1
≥ 4500	28.9	73.7	74.6	75.0	75.1	75.1	75.2	75.2	75.2	75.4	75.4	75.4	75.4	75.4	75.4	75.4
≥ 4000	29.1	76.0	76.8	77.4	77.7	77.7	77.8	77.8	77.8	78.0	78.0	78.0	78.0	78.0	78.0	78.0
≥ 3500	29.4	77.0	77.9	78.5	79.0	79.0	79.0	79.1	79.1	79.3	79.3	79.3	79.3	79.3	79.3	79.3
≥ 3000	29.4	79.5	80.6	81.6	82.3	82.3	82.3	82.4	82.4	82.6	82.6	82.6	82.6	82.6	82.6	82.6
≥ 2500	29.6	82.0	83.9	85.0	86.0	86.0	86.2	86.2	86.2	86.4	86.4	86.4	86.4	86.4	86.4	86.4
≥ 2000	29.6	83.2	85.5	87.0	88.4	88.4	88.7	88.8	88.8	89.0	89.0	89.0	89.0	89.0	89.0	89.0
≥ 1800	29.6	83.4	85.9	87.4	89.0	89.0	89.4	89.6	89.6	89.8	89.8	89.8	89.8	89.8	89.8	89.8
≥ 1500	29.8	84.1	87.3	89.4	91.9	91.9	92.5	92.6	92.6	93.4	93.4	93.4	93.4	93.4	93.4	93.4
≥ 1200	29.8	84.5	87.6	90.4	93.1	93.1	93.6	93.9	93.9	94.8	94.8	94.8	94.8	94.8	94.8	94.8
≥ 1000	29.8	84.9	88.2	91.1	94.1	94.1	94.8	95.1	95.1	96.0	96.0	96.0	96.1	96.1	96.1	96.1
≥ 900	29.8	85.1	88.5	91.3	94.4	94.4	95.1	95.5	95.5	96.4	96.4	96.4	96.5	96.5	96.5	96.5
≥ 800	29.8	85.3	88.6	91.7	95.1	95.1	95.8	96.2	96.2	97.2	97.3	97.3	97.5	97.5	97.5	97.5
≥ 700	29.8	85.3	88.6	91.8	95.7	95.7	96.6	97.0	97.0	98.3	98.3	98.3	98.7	98.7	98.7	98.9
≥ 600	29.8	85.3	88.6	91.8	95.8	95.8	97.2	97.6	97.6	98.9	99.0	99.0	99.4	99.4	99.4	99.6
≥ 500	29.8	85.3	88.7	91.9	95.9	95.9	97.3	97.6	97.6	99.0	99.1	99.1	99.4	99.4	99.4	99.7
≥ 400	29.8	85.3	88.7	91.9	95.9	95.9	97.3	97.6	97.6	99.0	99.1	99.1	99.6	99.6	99.6	99.8
≥ 300	29.8	85.3	88.7	91.9	95.9	95.9	97.3	97.6	97.6	99.0	99.1	99.1	99.7	99.7	99.7	99.9
≥ 200	29.8	85.3	88.7	91.9	95.9	95.9	97.3	97.6	97.6	99.0	99.1	99.1	99.7	99.7	99.7	99.9
≥ 100	29.8	85.3	88.7	91.9	95.9	95.9	97.3	97.6	97.6	99.0	99.1	99.1	99.7	99.7	99.7	100.0
≥ 0	29.8	85.3	88.7	91.9	95.9	95.9	97.3	97.6	97.6	99.0	99.1	99.1	99.7	99.7	99.7	100.0

TOTAL NUMBER OF OBSERVATIONS 1431

USAF ETAC FORM JUL 64 0-14-5 (OL 1) PREVIOUS EDITIONS OF THIS FORM ARE OBSOLETE

DATA PROCESSING DIVISION
ETAC, USAF
ASHEVILLE, N. C. 28801

CEILING VERSUS VISIBILITY

43223 — STATION
KANGNUNG KOREA/ROK AFS K-18 — STATION NAME
51-66 — YEARS
SEP — MONTH
0300-1500 — HOURS (LST)

PERCENTAGE FREQUENCY OF OCCURRENCE
(FROM HOURLY OBSERVATIONS)

CEILING FEET	VISIBILITY (STATUTE MILES)															
	≥ 10	≥ 6	≥ 5	≥ 4	≥ 3	≥ 2½	≥ 2	≥ 1½	≥ 1¼	≥ 1	≥ ¾	≥ 5/8	≥ ½	≥ 5/16	≥ ¼	≥ 0
NO CEILING	18.0	47.0	47.0	47.0	47.0	47.0	47.3	47.3	47.3	47.4	47.6	47.6	47.6	47.6	47.6	47.7
≥ 20000	19.4	54.1	54.2	54.3	54.3	54.3	54.6	54.6	54.6	54.7	54.9	54.9	54.9	54.9	54.9	54.9
≥ 18000	19.5	54.2	54.3	54.4	54.4	54.4	54.7	54.7	54.7	54.9	55.0	55.0	55.0	55.0	55.0	55.1
≥ 16000	19.9	54.9	55.0	55.1	55.1	55.1	55.4	55.4	55.4	55.6	55.7	55.7	55.7	55.7	55.7	55.8
≥ 14000	21.3	58.6	58.6	58.8	58.8	58.8	59.0	59.0	59.0	59.2	59.3	59.3	59.3	59.3	59.3	59.4
≥ 12000	22.9	62.5	62.6	62.8	62.8	62.8	63.0	63.0	63.0	63.2	63.3	63.3	63.3	63.3	63.3	63.4
≥ 10000	25.1	66.2	66.3	66.5	66.5	66.5	66.7	66.7	66.7	66.9	67.0	67.0	67.0	67.0	67.0	67.1
≥ 9000	25.3	66.4	66.5	66.7	66.7	66.7	66.9	66.9	66.9	67.1	67.2	67.2	67.2	67.2	67.2	67.3
≥ 8000	25.9	68.4	68.8	69.1	69.1	69.1	69.4	69.4	69.4	69.5	69.7	69.7	69.7	69.7	69.7	69.7
≥ 7000	26.0	68.7	69.3	69.6	69.6	69.6	69.9	69.9	69.9	70.0	70.2	70.2	70.2	70.2	70.2	70.2
≥ 6000	26.2	70.0	70.9	71.3	71.4	71.4	71.7	71.7	71.7	71.8	72.0	72.0	72.0	72.0	72.0	72.0
≥ 5000	26.6	71.7	72.8	73.4	73.5	73.5	73.8	73.8	73.8	73.9	74.1	74.1	74.1	74.1	74.1	74.1
≥ 4500	26.9	73.0	74.1	74.6	74.8	74.8	75.1	75.1	75.1	75.2	75.3	75.3	75.3	75.3	75.3	75.4
≥ 4000	27.5	75.6	77.0	77.6	77.9	77.9	78.2	78.2	78.2	78.3	78.5	78.5	78.5	78.5	78.5	78.5
≥ 3500	28.0	76.8	78.4	79.2	79.5	79.5	79.9	79.9	79.9	80.0	80.2	80.2	80.2	80.2	80.2	80.2
≥ 3000	28.4	78.9	80.7	82.0	82.5	82.5	82.8	82.9	82.9	83.0	83.2	83.2	83.2	83.2	83.2	83.2
≥ 2500	28.4	81.6	83.7	85.2	85.8	85.8	86.2	86.3	86.3	86.4	86.6	86.6	86.6	86.6	86.6	86.7
≥ 2000	28.7	83.6	86.0	87.8	89.2	89.2	89.7	89.8	89.8	90.1	90.2	90.2	90.2	90.2	90.2	90.3
≥ 1800	28.8	83.7	86.1	88.3	89.7	89.7	90.3	90.4	90.4	90.6	90.8	90.8	90.8	90.8	90.8	90.8
≥ 1500	28.9	84.2	87.1	89.8	91.9	91.9	92.5	92.6	92.6	93.1	93.2	93.2	93.3	93.3	93.3	93.4
≥ 1200	28.9	84.8	88.1	91.3	93.9	93.9	94.6	94.7	94.7	95.2	95.3	95.3	95.4	95.4	95.4	95.5
≥ 1000	28.9	85.0	88.3	91.7	94.5	94.5	95.2	95.3	95.3	96.1	96.2	96.2	96.3	96.3	96.3	96.4
≥ 900	28.9	85.0	88.3	92.0	95.0	95.0	96.1	96.2	96.2	97.0	97.1	97.1	97.2	97.2	97.2	97.3
≥ 800	28.9	85.0	88.3	92.0	95.1	95.1	96.4	96.7	96.7	97.5	97.6	97.6	97.7	97.7	97.7	97.8
≥ 700	28.9	85.1	88.4	92.2	95.4	95.4	97.1	97.4	97.4	98.3	98.6	98.6	98.7	98.7	98.7	98.8
≥ 600	28.9	85.1	88.4	92.4	95.7	95.7	97.4	97.9	97.9	99.0	99.4	99.4	99.5	99.5	99.5	99.6
≥ 500	28.9	85.1	88.4	92.5	95.8	95.8	97.6	98.0	98.0	99.3	99.7	99.7	99.9	99.9	99.9	100.0
≥ 400	28.9	85.1	88.4	92.5	95.8	95.8	97.6	98.0	98.0	99.3	99.7	99.7	99.9	99.9	99.9	100.0
≥ 300	28.9	85.1	88.4	92.5	95.8	95.8	97.6	98.0	98.0	99.3	99.7	99.7	99.9	99.9	99.9	100.0
≥ 200	28.9	85.1	88.4	92.5	95.8	95.8	97.6	98.0	98.0	99.3	99.7	99.7	99.9	99.9	99.9	100.0
≥ 100	28.9	85.1	88.4	92.5	95.8	95.8	97.6	98.0	98.0	99.3	99.7	99.7	99.9	99.9	99.9	100.0
≥ 0	28.9	85.1	88.4	92.5	95.8	95.8	97.6	98.0	98.0	99.3	99.7	99.7	99.9	99.9	99.9	100.0

TOTAL NUMBER OF OBSERVATIONS 1431

USAF ETAC FORM JUL 64 0-14-5 (OL 1) PREVIOUS EDITIONS OF THIS FORM ARE OBSOLETE

DATA PROCESSING DIVISION
ETAC, USAF
ASHEVILLE, N. C. 28801

CEILING VERSUS VISIBILITY

43223 (STATION) KANGNUNG KOREA/ROK AFS K-18 (STATION NAME) 51-66 (YEARS) SEP (MONTH)

PERCENTAGE FREQUENCY OF OCCURRENCE (FROM HOURLY OBSERVATIONS)

0600-0800 (HOURS LST)

CEILING FEET	VISIBILITY STATUTE MILES															
	≥ 10	≥ 6	≥ 5	≥ 4	≥ 3	≥ 2½	≥ 2	≥ 1½	≥ 1¼	≥ 1	≥ ¾	≥ 5/8	≥ ½	≥ 5/16	≥ ¼	≥ 0
NO CEILING	20.7	40.0	40.1	40.2	40.2	40.2	40.2	40.2	40.2	40.2	40.2	40.2	40.2	40.2	40.2	40.3
≥ 20000	23.5	48.1	48.2	48.3	48.3	48.3	48.3	48.3	48.3	48.3	48.3	48.3	48.3	48.3	48.3	48.4
≥ 18000	23.8	48.8	48.8	48.9	48.9	48.9	48.9	48.9	48.9	48.9	48.9	48.9	48.9	48.9	48.9	49.0
≥ 16000	24.1	49.3	49.4	49.5	49.5	49.5	49.5	49.5	49.5	49.5	49.5	49.5	49.5	49.5	49.5	49.5
≥ 14000	26.1	53.8	53.9	54.1	54.1	54.1	54.1	54.1	54.1	54.1	54.1	54.1	54.1	54.1	54.1	54.2
≥ 12000	28.4	58.6	58.9	59.0	59.0	59.0	59.0	59.0	59.0	59.0	59.0	59.0	59.0	59.0	59.0	59.1
≥ 10000	30.7	62.5	62.8	63.0	63.0	63.0	63.0	63.0	63.0	63.0	63.0	63.0	63.0	63.0	63.0	63.1
≥ 9000	31.0	63.0	63.4	63.6	63.6	63.6	63.6	63.6	63.6	63.6	63.6	63.6	63.6	63.6	63.6	63.7
≥ 8000	33.5	67.2	67.5	67.9	67.9	67.9	67.9	67.9	67.9	67.9	67.9	67.9	67.9	67.9	67.9	68.0
≥ 7000	33.5	67.6	68.0	68.3	68.4	68.4	68.4	68.4	68.4	68.4	68.4	68.4	68.4	68.4	68.4	68.5
≥ 6000	34.1	69.1	69.6	70.0	70.0	70.0	70.0	70.0	70.0	70.0	70.0	70.0	70.0	70.0	70.0	70.1
≥ 5000	34.9	71.1	71.7	72.3	72.4	72.4	72.4	72.4	72.4	72.4	72.4	72.4	72.4	72.4	72.4	72.5
≥ 4500	35.4	72.6	73.4	73.9	74.1	74.1	74.1	74.1	74.1	74.1	74.1	74.1	74.1	74.1	74.1	74.1
≥ 4000	36.3	75.8	76.7	77.6	77.8	77.8	77.8	77.8	77.8	77.9	77.9	77.9	77.9	77.9	77.9	78.0
≥ 3500	36.8	77.1	78.2	79.0	79.3	79.3	79.4	79.5	79.5	79.6	79.6	79.6	79.6	79.6	79.6	79.7
≥ 3000	37.5	79.2	80.5	81.8	82.4	82.4	82.5	82.7	82.7	82.7	82.7	82.7	82.7	82.7	82.7	82.8
≥ 2500	37.7	81.1	82.6	84.0	84.9	84.9	85.2	85.3	85.3	85.5	85.5	85.5	85.5	85.5	85.5	85.6
≥ 2000	38.2	82.7	84.6	86.3	87.6	87.6	88.1	88.2	88.2	88.5	88.5	88.5	88.5	88.5	88.5	88.6
≥ 1800	38.2	82.9	84.8	86.7	87.9	87.9	88.4	88.5	88.5	88.9	88.9	88.9	88.9	88.9	88.9	89.0
≥ 1500	38.2	83.3	85.3	88.1	89.7	89.7	90.6	90.7	90.7	91.3	91.3	91.3	91.3	91.3	91.3	91.4
≥ 1200	38.2	83.9	86.0	89.2	91.2	91.2	92.2	92.4	92.4	93.2	93.2	93.2	93.3	93.3	93.3	93.4
≥ 1000	38.2	84.2	86.2	89.7	92.1	92.1	93.3	93.6	93.6	94.5	94.5	94.5	95.0	95.0	95.0	95.0
≥ 900	38.2	84.4	86.5	90.1	92.7	92.7	94.1	94.5	94.5	95.5	95.6	95.6	96.1	96.1	96.1	96.2
≥ 800	38.2	84.6	86.7	90.6	93.4	93.4	95.0	95.4	95.4	96.6	96.8	96.8	97.3	97.3	97.3	97.4
≥ 700	38.2	84.7	86.9	90.8	93.6	93.6	95.4	95.9	95.9	97.3	97.5	97.5	98.2	98.2	98.2	98.3
≥ 600	38.2	84.8	86.9	91.1	93.9	93.9	95.7	96.2	96.2	97.6	98.0	98.0	98.8	98.8	98.8	98.9
≥ 500	38.2	84.8	86.9	91.1	93.9	93.9	96.1	96.7	96.7	98.1	98.7	98.7	99.5	99.5	99.5	99.6
≥ 400	38.2	84.8	86.9	91.1	93.9	93.9	96.2	97.0	97.0	98.4	99.0	99.0	99.9	99.9	99.9	100.0
≥ 300	38.2	84.8	86.9	91.1	93.9	93.9	96.2	97.0	97.0	98.4	99.0	99.0	99.9	99.9	99.9	100.0
≥ 200	38.2	84.8	86.9	91.1	93.9	93.9	96.2	97.0	97.0	98.4	99.0	99.0	99.9	99.9	99.9	100.0
≥ 100	38.2	84.8	86.9	91.1	93.9	93.9	96.2	97.0	97.0	98.4	99.0	99.0	99.9	99.9	99.9	100.0
≥ 0	38.2	84.8	86.9	91.1	93.9	93.9	96.2	97.0	97.0	98.4	99.0	99.0	99.9	99.9	99.9	100.0

TOTAL NUMBER OF OBSERVATIONS 1431

USAF ETAC FORM JUL 64 0-14-5 (OL 1) PREVIOUS EDITIONS OF THIS FORM ARE OBSOLETE

DATA PROCESSING DIVISION
ETAC, USAF
ASHEVILLE, N. C. 28801

CEILING VERSUS VISIBILITY

STATION	STATION NAME	YEARS	MONTH
4323	KANGNUNG KOREA/ROK AFS K-18	51-66	SEP

HOURS (LST) 0900-1100

PERCENTAGE FREQUENCY OF OCCURRENCE (FROM HOURLY OBSERVATIONS)

CEILING (FEET)	VISIBILITY (STATUTE MILES)															
	≥ 10	≥ 6	≥ 5	≥ 4	≥ 3	≥ 2½	≥ 2	≥ 1½	≥ 1¼	≥ 1	≥ ¾	≥ 5/8	≥ ½	≥ 5/16	≥ 4	≥ 0
NO CEILING	30.3	35.3	35.3	35.3	35.3	35.3	35.3	35.3	35.3	35.3	35.3	35.3	35.3	35.3	35.3	35.3
≥ 20000	37.3	47.6	47.6	47.6	47.6	47.6	47.6	47.6	47.6	47.6	47.6	47.6	47.6	47.6	47.6	47.6
≥ 18000	37.9	48.3	48.3	48.4	48.4	48.4	48.4	48.4	48.4	48.4	48.4	48.4	48.4	48.4	48.4	48.4
≥ 16000	38.5	49.3	49.3	49.4	49.4	49.4	49.4	49.4	49.4	49.4	49.4	49.4	49.4	49.4	49.4	49.4
≥ 14000	42.6	54.7	54.7	54.8	54.8	54.8	54.8	54.8	54.8	54.8	54.8	54.8	54.8	54.8	54.8	54.8
≥ 12000	44.4	58.2	58.2	58.3	58.3	58.3	58.3	58.3	58.3	58.3	58.3	58.3	58.3	58.3	58.3	58.3
≥ 10000	47.4	62.3	62.4	62.5	62.5	62.5	62.5	62.5	62.5	62.5	62.5	62.5	62.5	62.5	62.5	62.5
≥ 9000	47.9	62.9	63.0	63.0	63.0	63.0	63.0	63.0	63.0	63.0	63.0	63.0	63.0	63.0	63.0	63.0
≥ 8000	51.0	66.9	67.2	67.2	67.2	67.2	67.2	67.2	67.2	67.2	67.2	67.2	67.2	67.2	67.2	67.2
≥ 7000	51.5	68.3	68.5	68.6	68.6	68.6	68.6	68.6	68.6	68.6	68.6	68.6	68.6	68.6	68.6	68.6
≥ 6000	51.9	69.3	69.7	69.8	69.9	69.9	69.9	69.9	69.9	69.9	69.9	69.9	69.9	69.9	69.9	69.9
≥ 5000	53.0	71.9	72.3	72.5	72.5	72.5	72.5	72.5	72.5	72.6	72.6	72.6	72.6	72.6	72.6	72.6
≥ 4500	53.4	73.4	73.9	74.1	74.1	74.1	74.1	74.1	74.1	74.2	74.2	74.2	74.2	74.2	74.2	74.2
≥ 4000	55.4	77.5	78.2	78.5	78.7	78.7	78.8	78.8	78.8	78.9	78.9	78.9	78.9	78.9	78.9	78.9
≥ 3500	55.7	78.6	79.5	79.8	80.0	80.0	80.1	80.1	80.1	80.2	80.2	80.2	80.2	80.2	80.2	80.2
≥ 3000	56.4	80.7	81.6	82.3	82.5	82.5	82.8	82.8	82.8	82.9	82.9	82.9	82.9	82.9	82.9	82.9
≥ 2500	56.9	83.2	84.3	85.1	85.4	85.4	85.6	85.6	85.6	85.9	86.0	86.0	86.1	86.1	86.1	86.1
≥ 2000	57.5	84.9	86.5	87.6	87.9	87.9	88.1	88.1	88.1	88.5	88.6	88.6	88.6	88.6	88.6	88.6
≥ 1800	57.5	85.1	86.8	88.0	88.3	88.3	88.6	88.6	88.6	89.1	89.2	89.2	89.3	89.3	89.3	89.3
≥ 1500	57.7	85.8	87.5	89.1	89.7	89.7	90.1	90.2	90.2	90.7	90.8	90.8	90.9	90.9	90.9	90.9
≥ 1200	57.8	86.7	88.5	90.2	91.0	91.0	91.8	91.9	91.9	92.6	92.7	92.7	92.9	92.9	92.9	92.9
≥ 1000	57.9	86.8	88.7	90.9	92.1	92.1	93.2	93.5	93.5	94.3	94.7	94.7	94.9	94.9	94.9	94.9
≥ 900	57.9	86.9	88.8	91.1	92.3	92.3	93.5	93.8	93.8	94.6	95.0	95.0	95.3	95.3	95.3	95.3
≥ 800	57.9	87.0	88.8	91.4	92.7	92.7	94.3	94.6	94.6	95.5	96.2	96.2	96.5	96.5	96.5	96.5
≥ 700	57.9	87.1	89.0	91.5	93.1	93.1	94.8	95.2	95.2	96.1	96.8	96.8	97.2	97.2	97.2	97.2
≥ 600	57.9	87.1	89.0	91.7	93.4	93.4	95.1	95.7	95.7	96.9	97.8	97.8	98.3	98.3	98.3	98.3
≥ 500	57.9	87.1	89.0	91.7	93.4	93.4	95.3	95.8	95.8	97.3	98.3	98.3	98.8	98.9	99.0	99.0
≥ 400	57.9	87.1	89.0	91.8	93.4	93.4	95.3	96.1	96.1	97.6	98.9	98.9	99.5	99.6	99.7	99.7
≥ 300	57.9	87.1	89.0	91.8	93.4	93.4	95.3	96.1	96.1	97.7	99.0	99.0	99.7	99.7	99.9	100.0
≥ 200	57.9	87.1	89.0	91.8	93.4	93.4	95.3	96.1	96.1	97.7	99.0	99.0	99.7	99.7	99.9	100.0
≥ 100	57.9	87.1	89.0	91.8	93.4	93.4	95.3	96.1	96.1	97.7	99.0	99.0	99.7	99.7	99.9	100.0
≥ 0	57.9	87.1	89.0	91.8	93.4	93.4	95.3	96.1	96.1	97.7	99.0	99.0	99.7	99.7	99.9	100.0

TOTAL NUMBER OF OBSERVATIONS 1434

USAF ETAC FORM JUL 64 0-14-5 (OL 1) PREVIOUS EDITIONS OF THIS FORM ARE OBSOLETE

DATA PROCESSING DIVISION
ETAC, USAF
ASHEVILLE, N. C. 28801

CEILING VERSUS VISIBILITY

43223 (STATION) KANGNUNG KOREA/RCK AFS K-18 (STATION NAME) 51-66 (YEARS) SEP (MONTH)

PERCENTAGE FREQUENCY OF OCCURRENCE
(FROM HOURLY OBSERVATIONS)

1200-1400 (HOURS LST)

CEILING FEET	VISIBILITY (STATUTE MILES)															
	≥ 10	≥ 6	≥ 5	≥ 4	≥ 3	≥ 2½	≥ 2	≥ 1½	≥ 1¼	≥ 1	≥ ¾	≥ 5/8	≥ ½	≥ 5/16	≥ ¼	≥ 0
NO CEILING	33.3	36.5	36.6	36.6	36.6	36.6	36.6	36.6	36.6	36.6	36.6	36.6	36.6	36.6	36.6	36.6
≥ 20000	42.7	50.1	50.3	50.3	50.3	50.3	50.3	50.3	50.3	50.3	50.3	50.3	50.3	50.3	50.3	50.3
≥ 18000	42.9	50.5	50.7	50.7	50.7	50.7	50.7	50.7	50.7	50.7	50.7	50.7	50.7	50.7	50.7	50.7
≥ 16000	43.9	51.6	51.8	51.8	51.8	51.8	51.8	51.8	51.8	51.8	51.8	51.8	51.8	51.8	51.8	51.8
≥ 14000	47.8	56.5	56.7	56.7	56.7	56.7	56.7	56.7	56.7	56.7	56.7	56.7	56.7	56.7	56.7	56.7
≥ 12000	50.4	59.6	60.0	60.0	60.0	60.0	60.0	60.0	60.0	60.0	60.0	60.0	60.0	60.0	60.0	60.0
≥ 10000	53.6	64.9	65.3	65.3	65.3	65.3	65.3	65.3	65.3	65.3	65.3	65.3	65.3	65.3	65.3	65.3
≥ 9000	54.0	65.5	65.9	65.9	65.9	65.9	65.9	65.9	65.9	65.9	65.9	65.9	65.9	65.9	65.9	65.9
≥ 8000	55.7	68.6	69.1	69.1	69.1	69.1	69.1	69.1	69.1	69.1	69.1	69.1	69.1	69.1	69.1	69.1
≥ 7000	56.2	69.7	70.2	70.2	70.2	70.2	70.2	70.2	70.2	70.2	70.2	70.2	70.2	70.2	70.2	70.2
≥ 6000	56.8	71.7	72.2	72.2	72.2	72.2	72.2	72.2	72.2	72.2	72.2	72.2	72.2	72.2	72.2	72.2
≥ 5000	57.7	73.8	74.3	74.3	74.4	74.4	74.4	74.4	74.4	74.4	74.4	74.4	74.4	74.4	74.4	74.4
≥ 4500	58.2	74.8	75.5	75.5	75.5	75.5	75.5	75.5	75.5	75.5	75.5	75.5	75.5	75.5	75.5	75.5
≥ 4000	60.5	78.9	79.6	79.6	79.8	79.8	79.8	79.8	79.8	79.8	79.8	79.8	79.8	79.8	79.8	79.8
≥ 3500	61.1	80.2	80.9	80.9	81.1	81.1	81.1	81.1	81.1	81.1	81.1	81.1	81.1	81.1	81.1	81.1
≥ 3000	62.3	82.3	83.2	83.3	83.7	83.7	83.8	83.8	83.8	83.8	83.8	83.8	83.8	83.8	83.8	83.8
≥ 2500	63.2	84.2	85.2	85.7	86.3	86.3	86.3	86.3	86.3	86.3	86.3	86.3	86.3	86.3	86.3	86.3
≥ 2000	63.5	86.0	87.4	88.4	89.1	89.1	89.2	89.2	89.2	89.2	89.2	89.2	89.2	89.2	89.2	89.2
≥ 1800	63.5	86.1	87.6	88.5	89.3	89.3	89.3	89.3	89.3	89.3	89.3	89.3	89.3	89.3	89.3	89.3
≥ 1500	63.5	86.6	88.2	89.3	90.4	90.4	90.5	90.5	90.5	90.7	90.7	90.7	90.7	90.7	90.7	90.7
≥ 1200	63.7	87.4	89.1	90.2	91.6	91.6	91.7	91.7	91.7	91.9	92.1	92.1	92.1	92.1	92.1	92.1
≥ 1000	63.7	87.5	89.1	90.8	92.4	92.4	93.0	93.0	93.0	93.2	93.4	93.4	93.4	93.4	93.4	93.4
≥ 900	63.7	87.5	89.1	91.1	92.9	92.9	93.6	93.7	93.7	94.0	94.2	94.2	94.2	94.2	94.2	94.2
≥ 800	63.8	87.7	89.4	91.6	93.8	93.8	95.0	95.0	95.0	95.5	95.7	95.7	95.7	95.7	95.7	95.7
≥ 700	63.8	88.0	89.7	92.2	94.6	94.6	96.4	96.6	96.6	97.3	97.6	97.6	97.7	97.7	97.7	97.7
≥ 600	63.8	88.0	89.8	92.3	94.8	94.8	96.7	96.9	96.9	97.8	98.3	98.3	98.7	98.7	98.7	98.7
≥ 500	63.8	88.0	89.8	92.3	94.8	94.8	96.8	97.1	97.1	98.1	98.8	98.8	99.3	99.3	99.3	99.3
≥ 400	63.8	88.0	89.9	92.4	94.9	94.9	96.9	97.1	97.1	98.3	99.0	99.0	99.5	99.5	99.6	99.6
≥ 300	63.8	88.0	89.9	92.5	95.0	95.0	97.0	97.3	97.3	98.4	99.1	99.1	99.7	99.7	99.8	99.8
≥ 200	63.8	88.0	89.9	92.5	95.0	95.0	97.0	97.3	97.3	98.4	99.2	99.2	99.9	99.9	99.9	99.9
≥ 100	63.8	88.0	89.9	92.5	95.0	95.0	97.0	97.3	97.3	98.4	99.2	99.2	99.9	99.9	100.0	100.0
≥ 0	63.8	88.0	89.9	92.5	95.0	95.0	97.0	97.3	97.3	98.4	99.2	99.2	99.9	99.9	100.0	100.0

TOTAL NUMBER OF OBSERVATIONS 1434

USAF ETAC FORM JUL 64 0-14-5 (OL 1) PREVIOUS EDITIONS OF THIS FORM ARE OBSOLETE

DATA PROCESSING DIVISION
ETAC, USAF
ASHEVILLE, N. C. 28801

CEILING VERSUS VISIBILITY

STATION	STATION NAME	YEARS	MONTH
43223	KANGNEUNG KOREA/ROK AFS K-18	51-66	SEP

PERCENTAGE FREQUENCY OF OCCURRENCE
(FROM HOURLY OBSERVATIONS)

HOURS (LST) 1500-1700

CEILING FEET	VISIBILITY (STATUTE MILES)															
	≥ 10	≥ 6	≥ 5	≥ 4	≥ 3	≥ 2½	≥ 2	≥ 1½	≥ 1¼	≥ 1	≥ ¾	≥ 5/8	≥ ½	≥ 5/16	≥ ¼	≥ 0
NO CEILING	32.1	36.1	36.2	36.2	36.2	36.2	36.2	36.2	36.2	36.2	36.2	36.2	36.2	36.2	36.2	36.2
≥ 20000	40.5	48.2	48.4	48.4	48.4	48.4	48.4	48.4	48.4	48.4	48.4	48.4	48.4	48.4	48.4	48.4
≥ 18000	40.3	48.6	48.8	48.8	48.8	48.8	48.8	48.8	48.8	48.8	48.8	48.8	48.8	48.8	48.8	48.8
≥ 16000	41.8	49.9	50.1	50.1	50.1	50.1	50.1	50.1	50.1	50.1	50.1	50.1	50.1	50.1	50.1	50.1
≥ 14000	45.7	55.0	55.2	55.2	55.2	55.2	55.2	55.2	55.2	55.2	55.2	55.2	55.2	55.2	55.2	55.2
≥ 12000	47.1	58.2	58.6	58.6	58.6	58.6	58.6	58.6	58.6	58.6	58.6	58.6	58.6	58.6	58.6	58.6
≥ 10000	49.7	62.4	62.8	62.8	62.8	62.8	62.8	62.8	62.8	62.8	62.8	62.8	62.8	62.8	62.8	62.8
≥ 9000	50.2	63.1	63.7	63.7	63.7	63.7	63.7	63.7	63.7	63.7	63.7	63.7	63.7	63.7	63.7	63.7
≥ 8000	51.5	66.1	66.7	66.7	66.7	66.7	66.7	66.7	66.7	66.7	66.7	66.7	66.7	66.7	66.7	66.7
≥ 7000	52.2	67.6	68.3	68.3	68.3	68.3	68.3	68.3	68.3	68.3	68.3	68.3	68.3	68.3	68.3	68.3
≥ 6000	52.9	69.2	69.9	70.0	70.0	70.0	70.0	70.0	70.0	70.0	70.0	70.0	70.0	70.0	70.0	70.0
≥ 5000	54.2	71.3	72.1	72.5	72.6	72.6	72.6	72.6	72.6	72.6	72.6	72.6	72.6	72.6	72.6	72.6
≥ 4500	55.2	72.8	73.6	73.9	74.1	74.1	74.1	74.1	74.1	74.1	74.1	74.1	74.1	74.1	74.1	74.1
≥ 4000	56.8	76.2	77.5	77.8	78.0	78.0	78.0	78.0	78.0	78.0	78.0	78.0	78.0	78.0	78.0	78.0
≥ 3500	57.3	77.5	78.9	79.2	79.4	79.4	79.4	79.4	79.4	79.4	79.4	79.4	79.4	79.4	79.4	79.4
≥ 3000	59.1	81.1	82.5	83.1	83.3	83.3	83.3	83.3	83.3	83.3	83.3	83.3	83.3	83.3	83.3	83.3
≥ 2500	60.4	83.8	85.4	86.3	86.6	86.6	86.6	86.6	86.6	86.6	86.6	86.6	86.6	86.6	86.6	86.6
≥ 2000	60.7	85.8	87.4	88.8	89.1	89.1	89.1	89.1	89.1	89.1	89.1	89.1	89.1	89.1	89.1	89.1
≥ 1800	60.7	86.1	87.7	89.1	89.4	89.4	89.5	89.5	89.5	89.5	89.5	89.5	89.5	89.5	89.5	89.5
≥ 1500	60.7	86.8	89.0	90.4	90.9	90.9	91.2	91.3	91.3	91.3	91.5	91.5	91.5	91.5	91.5	91.5
≥ 1200	60.7	87.4	89.5	91.5	92.4	92.4	92.7	92.8	92.8	92.9	93.1	93.1	93.1	93.1	93.1	93.1
≥ 1000	60.7	87.4	89.8	92.1	93.4	93.4	93.9	94.1	94.1	94.6	94.9	94.9	94.9	94.9	94.9	94.9
≥ 900	60.7	87.6	90.0	92.4	93.9	93.9	94.4	94.6	94.6	95.1	95.5	95.5	95.5	95.5	95.5	95.5
≥ 800	60.7	87.8	90.2	93.0	94.6	94.6	95.5	95.6	95.6	96.4	96.8	96.8	96.8	96.8	96.8	96.8
≥ 700	60.7	88.1	90.6	93.4	95.1	95.1	96.2	96.4	96.4	97.2	97.7	97.7	97.7	97.7	97.7	97.7
≥ 600	60.7	88.1	90.7	93.6	95.3	95.3	96.5	96.7	96.7	97.6	98.1	98.1	98.3	98.3	98.3	98.3
≥ 500	60.7	88.1	90.8	93.7	95.4	95.4	96.7	96.9	96.9	97.8	98.7	98.7	99.0	99.0	99.1	99.1
≥ 400	60.7	88.1	90.8	93.8	95.5	95.5	96.9	97.1	97.1	98.2	99.2	99.2	99.7	99.7	99.7	99.7
≥ 300	60.7	88.1	90.8	93.8	95.5	95.5	96.9	97.1	97.1	98.3	99.3	99.3	99.8	99.8	99.9	99.9
≥ 200	60.7	88.1	90.8	93.8	95.5	95.5	96.9	97.1	97.1	98.3	99.3	99.3	99.8	99.8	99.9	99.9
≥ 100	60.7	88.1	90.8	93.8	95.5	95.5	96.9	97.1	97.1	98.3	99.4	99.4	99.9	99.9	100.0	100.0
≥ 0	60.7	88.1	90.8	93.8	95.5	95.5	96.9	97.1	97.1	98.3	99.4	99.4	99.9	99.9	100.0	100.0

TOTAL NUMBER OF OBSERVATIONS 1434

USAF ETAC FORM JUL 64 0-14-5 (OL 1) PREVIOUS EDITIONS OF THIS FORM ARE OBSOLETE

DATA PROCESSING DIVISION
ETAC, USAF
ASHEVILLE, N. C. 28801

CEILING VERSUS VISIBILITY

43223 (STATION) KANGNUNG KOREA/ROK AFS K-18 (STATION NAME) 51-66 (YEARS) SEP (MONTH)

PERCENTAGE FREQUENCY OF OCCURRENCE
(FROM HOURLY OBSERVATIONS)

1800-2000 (HOURS LST)

CEILING FEET	VISIBILITY STATUTE MILES															
	≥ 10	≥ 6	≥ 5	≥ 4	≥ 3	≥ 2½	≥ 2	≥ 1½	≥ 1¼	≥ 1	≥ ¾	≥ 5/8	≥ ½	≥ 5/16	≥ ¼	≥ 0
NO CEILING	21.7	35.9	36.3	36.3	36.3	36.3	36.3	36.3	36.3	36.3	36.3	36.3	36.3	36.3	36.3	36.3
≥ 20000	26.5	46.2	46.6	46.7	46.7	46.7	46.7	46.7	46.7	46.7	46.7	46.7	46.7	46.7	46.7	46.7
≥ 18000	26.9	46.9	47.2	47.4	47.4	47.4	47.4	47.4	47.4	47.4	47.4	47.4	47.4	47.4	47.4	47.4
≥ 16000	27.9	48.3	48.7	48.8	48.8	48.8	48.8	48.8	48.8	48.8	48.8	48.8	48.8	48.8	48.8	48.8
≥ 14000	30.3	53.1	53.5	53.6	53.6	53.6	53.6	53.6	53.6	53.6	53.6	53.6	53.6	53.6	53.6	53.6
≥ 12000	32.3	57.5	57.8	57.9	57.9	57.9	57.9	57.9	57.9	57.9	57.9	57.9	57.9	57.9	57.9	57.9
≥ 10000	34.0	61.5	61.9	62.0	62.0	62.0	62.0	62.0	62.0	62.0	62.0	62.0	62.0	62.0	62.0	62.0
≥ 9000	34.3	62.1	62.5	62.6	62.6	62.6	62.6	62.6	62.6	62.6	62.6	62.6	62.6	62.6	62.6	62.6
≥ 8000	35.4	64.4	65.0	65.2	65.2	65.2	65.2	65.2	65.2	65.2	65.2	65.2	65.2	65.2	65.2	65.2
≥ 7000	35.8	66.0	66.7	66.9	66.9	66.9	66.9	66.9	66.9	66.9	66.9	66.9	66.9	66.9	66.9	66.9
≥ 6000	36.5	67.8	68.4	68.6	68.8	68.8	68.8	68.8	68.8	68.8	68.8	68.8	68.8	68.8	68.8	68.8
≥ 5000	37.2	70.0	70.8	71.1	71.4	71.4	71.4	71.4	71.4	71.4	71.4	71.4	71.4	71.4	71.4	71.4
≥ 4500	38.1	71.5	72.3	72.6	72.9	72.9	72.9	72.9	72.9	72.9	72.9	72.9	72.9	72.9	72.9	72.9
≥ 4000	39.5	75.1	76.2	76.4	76.8	76.8	76.8	76.8	76.8	76.8	76.8	76.8	76.8	76.8	76.8	76.8
≥ 3500	40.0	76.6	77.8	78.0	78.5	78.5	78.5	78.5	78.5	78.5	78.5	78.5	78.5	78.5	78.5	78.5
≥ 3000	41.5	80.1	81.2	81.7	82.1	82.1	82.1	82.1	82.1	82.1	82.1	82.1	82.1	82.1	82.1	82.1
≥ 2500	42.3	83.7	84.9	85.4	86.1	86.1	86.1	86.1	86.1	86.1	86.1	86.1	86.1	86.1	86.1	86.1
≥ 2000	42.5	85.8	87.2	88.0	88.8	88.8	89.0	89.0	89.0	89.0	89.0	89.0	89.0	89.0	89.0	89.0
≥ 1800	42.5	86.2	87.8	88.7	89.5	89.5	89.7	89.7	89.7	89.7	89.7	89.7	89.7	89.7	89.7	89.7
≥ 1500	42.5	87.2	89.4	90.8	91.8	91.8	92.1	92.1	92.1	92.3	92.3	92.3	92.3	92.3	92.3	92.3
≥ 1200	42.5	87.9	90.0	91.6	92.7	92.8	93.1	93.1	93.1	93.3	93.3	93.3	93.3	93.3	93.3	93.3
≥ 1000	42.5	88.3	90.4	92.3	93.8	93.9	94.3	94.3	94.3	94.8	94.9	94.9	94.9	94.9	94.9	94.9
≥ 900	42.5	88.5	90.7	92.7	94.6	94.7	95.2	95.2	95.2	95.7	95.9	95.9	96.0	96.0	96.0	96.0
≥ 800	42.6	88.6	90.8	93.4	95.7	95.7	96.3	96.3	96.3	97.1	97.2	97.2	97.8	97.8	97.8	97.8
≥ 700	42.7	88.8	91.1	93.9	96.4	96.4	97.1	97.2	97.2	98.1	98.3	98.3	98.9	98.9	98.9	98.9
≥ 600	42.7	88.8	91.1	94.1	96.7	96.7	97.4	97.5	97.5	98.4	98.6	98.6	99.2	99.2	99.2	99.2
≥ 500	42.7	88.8	91.1	94.1	96.7	96.8	97.4	97.6	97.6	98.5	98.9	98.9	99.5	99.5	99.5	99.5
≥ 400	42.7	88.8	91.1	94.1	96.7	96.8	97.4	97.6	97.6	98.7	99.1	99.1	99.8	99.8	99.8	99.8
≥ 300	42.7	88.8	91.1	94.1	96.7	96.8	97.4	97.6	97.6	98.7	99.2	99.2	99.9	99.9	99.9	99.9
≥ 200	42.7	88.8	91.1	94.1	96.7	96.8	97.4	97.6	97.6	98.7	99.2	99.2	99.9	99.9	99.9	99.9
≥ 100	42.7	88.8	91.1	94.1	96.7	96.8	97.4	97.6	97.6	98.7	99.3	99.3	100.0	100.0	100.0	100.0
≥ 0	42.7	88.8	91.1	94.1	96.7	96.8	97.4	97.6	97.6	98.7	99.3	99.3	100.0	100.0	100.0	100.0

TOTAL NUMBER OF OBSERVATIONS 1434

USAF ETAC FORM JUL 64 0-14-5 (OL 1) PREVIOUS EDITIONS OF THIS FORM ARE OBSOLETE

DATA PROCESSING DIVISION
ETAC, USAF
ASHEVILLE, N. C. 28801

CEILING VERSUS VISIBILITY

43223 — STATION
KANGNUNG KOREA/ROK AFS K-18 — STATION NAME
51-66 — YEARS
SEP — MONTH
2100-2300 — HOURS (LST)

PERCENTAGE FREQUENCY OF OCCURRENCE
(FROM HOURLY OBSERVATIONS)

CEILING FEET	VISIBILITY STATUTE MILES															
	≥ 10	≥ 6	≥ 5	≥ 4	≥ 3	≥ 2½	≥ 2	≥ 1½	≥ 1¼	≥ 1	≥ ¾	≥ 5/8	≥ ½	≥ 5/16	≥ ¼	≥ 0
NO CEILING	22.5	45.4	45.7	45.7	45.7	45.7	45.7	45.7	45.7	45.7	45.7	45.7	45.7	45.7	45.7	45.7
≥ 20000	22.3	52.3	52.7	52.9	52.9	52.9	52.9	52.9	52.9	52.9	52.9	52.9	52.9	52.9	52.9	52.9
≥ 18000	22.5	52.9	53.3	53.5	53.5	53.5	53.5	53.5	53.5	53.5	53.5	53.5	53.5	53.5	53.5	53.5
≥ 16000	23.3	54.3	54.6	54.8	54.8	54.8	54.8	54.8	54.8	54.8	54.8	54.8	54.8	54.8	54.8	54.8
≥ 14000	24.4	57.3	57.6	57.8	57.8	57.8	57.8	57.8	57.8	57.8	57.8	57.8	57.8	57.8	57.8	57.8
≥ 12000	26.1	61.8	62.3	62.5	62.5	62.5	62.5	62.5	62.5	62.5	62.5	62.5	62.5	62.5	62.5	62.5
≥ 10000	27.7	65.4	65.9	66.2	66.2	66.2	66.2	66.2	66.2	66.2	66.2	66.2	66.2	66.2	66.2	66.2
≥ 9000	28.1	65.9	66.4	66.7	66.7	66.7	66.7	66.7	66.7	66.7	66.7	66.7	66.7	66.7	66.7	66.7
≥ 8000	28.5	67.6	68.3	68.6	68.6	68.6	68.6	68.6	68.6	68.6	68.6	68.6	68.6	68.6	68.6	68.6
≥ 7000	28.8	68.7	69.4	69.8	69.8	69.8	69.8	69.8	69.8	69.8	69.8	69.8	69.8	69.8	69.8	69.8
≥ 6000	29.0	70.3	70.9	71.4	71.4	71.4	71.4	71.4	71.4	71.4	71.4	71.4	71.4	71.4	71.4	71.4
≥ 5000	29.3	72.1	73.0	73.5	73.8	73.8	73.8	73.8	73.8	73.8	73.8	73.8	73.8	73.8	73.8	73.8
≥ 4500	29.5	73.4	74.3	74.9	75.2	75.2	75.2	75.2	75.2	75.2	75.2	75.2	75.2	75.2	75.2	75.2
≥ 4000	30.[illegible]	75.5	76.4	77.0	77.4	77.4	77.4	77.4	77.4	77.4	77.4	77.4	77.4	77.4	77.4	77.4
≥ 3500	30.6	77.0	78.1	78.8	79.2	79.2	79.2	79.2	79.2	79.2	79.2	79.2	79.2	79.2	79.2	79.2
≥ 3000	31.1	80.0	81.5	82.3	82.8	82.8	82.8	82.8	82.8	82.8	82.8	82.8	82.8	82.8	82.8	82.8
≥ 2500	31.1	82.7	84.4	85.5	86.2	86.2	86.2	86.2	86.2	86.2	86.2	86.2	86.2	86.2	86.2	86.2
≥ 2000	31.2	85.8	87.8	89.2	90.5	90.5	90.5	90.5	90.5	90.5	90.6	90.6	90.6	90.6	90.6	90.6
≥ 1800	31.2	86.3	88.1	89.6	90.9	90.9	90.9	90.9	90.9	90.9	91.0	91.0	91.0	91.0	91.0	91.0
≥ 1500	31.3	86.1	88.5	90.6	92.3	92.3	92.5	92.6	92.6	92.9	92.9	92.9	92.9	92.9	92.9	92.9
≥ 1200	31.3	87.0	89.7	91.7	94.1	94.1	94.3	94.5	94.5	95.0	95.0	95.0	95.0	95.0	95.0	95.0
≥ 1000	31.3	87.2	89.8	91.8	95.1	95.1	95.5	95.8	95.8	96.4	96.5	96.5	96.6	96.6	96.6	96.6
≥ 900	31.4	87.2	89.9	92.2	95.7	95.7	96.1	96.4	96.4	97.2	97.3	97.3	97.5	97.5	97.5	97.5
≥ 800	31.4	87.3	90.1	92.7	96.4	96.4	96.9	97.3	97.3	98.2	98.3	98.3	98.7	98.7	98.7	98.7
≥ 700	31.4	87.3	90.1	92.7	96.7	96.7	97.3	97.8	97.8	99.0	99.0	99.0	99.6	99.6	99.6	99.6
≥ 600	31.4	87.3	90.1	92.7	96.8	96.8	97.3	97.8	97.8	99.1	99.2	99.2	99.7	99.7	99.7	99.7
≥ 500	31.4	87.3	90.1	92.7	96.8	96.8	97.3	97.8	97.8	99.1	99.2	99.2	99.7	99.7	99.7	99.7
≥ 400	31.4	87.3	90.1	92.7	96.8	96.8	97.4	97.9	97.9	99.3	99.4	99.4	99.9	99.9	99.9	99.9
≥ 300	31.4	87.3	90.1	92.7	96.8	96.8	97.4	97.9	97.9	99.3	99.4	99.4	100.0	100.0	100.0	100.0
≥ 200	31.4	87.3	90.1	92.7	96.8	96.8	97.4	97.9	97.9	99.3	99.4	99.4	100.0	100.0	100.0	100.0
≥ 100	31.4	87.3	90.1	92.7	96.8	96.8	97.4	97.9	97.9	99.3	99.4	99.4	100.0	100.0	100.0	100.0
≥ 0	31.4	87.3	90.1	92.7	96.8	96.8	97.4	97.9	97.9	99.3	99.4	99.4	100.0	100.0	100.0	100.0

TOTAL NUMBER OF OBSERVATIONS 1432

USAF ETAC FORM JUL 64 0-14-5 (OL 1) PREVIOUS EDITIONS OF THIS FORM ARE OBSOLETE

DATA PROCESSING DIVISION
ETAC, USAF
ASHEVILLE, N. C. 28801

CEILING VERSUS VISIBILITY

43223 — STATION
KANGNEUNG KOREA/ROK AFS K-18 — STATION NAME
51-60 — YEARS
OCT — MONTH
0700-1200 — HOURS (L)

PERCENTAGE FREQUENCY OF OCCURRENCE
(FROM HOURLY OBSERVATIONS)

CEILING FEET	VISIBILITY STATUTE MILES															
	≥ 10	≥ 6	≥ 5	≥ 4	≥ 3	≥ 2½	≥ 2	≥ 1½	≥ 1¼	≥ 1	≥ ¾	≥ 5/8	≥ ½	≥ 5/16	≥ ¼	≥ 0
NO CEILING	28.4	65.4	66.0	66.0	66.0	66.0	66.0	66.0	66.0	66.1	66.1	66.1	66.1	66.1	66.1	66.1
≥ 20000	30.4	72.2	72.8	72.8	72.8	72.8	72.8	72.8	72.8	72.8	72.8	72.8	72.8	72.8	72.8	72.8
≥ 18000	30.6	72.4	73.1	73.1	73.1	73.1	73.1	73.1	73.1	73.1	73.1	73.1	73.1	73.1	73.1	73.1
≥ 16000	30.7	73.1	73.7	73.7	73.7	73.7	73.7	73.7	73.7	73.7	73.7	73.7	73.7	73.7	73.7	73.7
≥ 14000	31.5	74.6	75.2	75.2	75.2	75.2	75.2	75.2	75.2	75.3	75.3	75.3	75.3	75.3	75.3	75.3
≥ 12000	32.1	76.3	76.9	76.9	76.9	76.9	76.9	76.9	76.9	76.9	76.9	76.9	76.9	76.9	76.9	76.9
≥ 10000	33.0	78.1	78.8	78.8	78.8	78.8	78.8	78.8	78.8	78.8	78.8	78.8	78.8	78.8	78.8	78.8
≥ 9000	33.3	78.4	79.1	79.1	79.1	79.1	79.1	79.1	79.1	79.2	79.2	79.2	79.2	79.2	79.2	79.2
≥ 8000	33.9	79.2	79.9	79.9	79.9	79.9	79.9	79.9	79.9	80.0	80.0	80.0	80.0	80.0	80.0	80.0
≥ 7000	34.1	79.7	80.4	80.4	80.4	80.4	80.4	80.4	80.4	80.4	80.4	80.4	80.4	80.4	80.4	80.4
≥ 6000	34.3	80.6	81.4	81.4	81.5	81.5	81.5	81.5	81.5	81.6	81.6	81.6	81.6	81.6	81.6	81.6
≥ 5000	34.7	81.7	82.5	82.5	82.6	82.6	82.6	82.6	82.6	82.7	82.7	82.7	82.7	82.7	82.7	82.7
≥ 4500	35.1	82.3	83.1	83.1	83.4	83.4	83.5	83.5	83.5	83.5	83.5	83.5	83.5	83.5	83.5	83.5
≥ 4000	35.7	84.5	85.3	85.3	85.6	85.6	85.7	85.7	85.7	85.8	85.8	85.8	85.8	85.8	85.8	85.8
≥ 3500	35.7	85.1	86.0	86.0	86.3	86.3	86.4	86.4	86.4	86.4	86.4	86.4	86.4	86.4	86.4	86.4
≥ 3000	36.0	87.4	88.4	88.4	88.6	88.6	88.7	88.7	88.7	88.8	88.8	88.8	88.8	88.8	88.8	88.8
≥ 2500	36.0	90.3	91.4	91.4	91.7	91.7	91.7	91.7	91.7	91.8	91.8	91.8	91.8	91.8	91.8	91.8
≥ 2000	36.0	92.1	93.5	94.0	94.3	94.3	94.4	94.4	94.4	94.5	94.5	94.5	94.5	94.5	94.5	94.5
≥ 1800	36.0	92.2	93.8	94.2	94.8	94.8	94.9	95.0	95.0	95.0	95.0	95.0	95.0	95.0	95.0	95.0
≥ 1500	36.0	92.5	94.2	94.8	95.8	95.8	96.2	96.2	96.2	96.5	96.5	96.5	96.5	96.5	96.5	96.5
≥ 1200	36.0	92.7	94.6	95.4	96.7	96.7	97.3	97.4	97.4	97.7	97.8	97.8	97.8	97.8	97.8	97.8
≥ 1000	36.0	92.7	95.0	95.8	97.3	97.3	97.9	98.0	98.0	98.5	98.6	98.6	98.6	98.6	98.6	98.6
≥ 900	36.0	92.7	95.0	95.8	97.4	97.4	98.0	98.1	98.1	98.5	98.7	98.7	98.7	98.7	98.7	98.7
≥ 800	36.0	92.7	95.0	95.8	97.5	97.5	98.5	98.6	98.6	99.1	99.2	99.2	99.3	99.3	99.3	99.3
≥ 700	36.0	92.7	95.0	95.8	97.5	97.5	98.7	98.7	98.7	99.2	99.3	99.3	99.4	99.4	99.5	99.5
≥ 600	36.0	92.8	95.2	96.0	97.8	97.8	99.1	99.1	99.1	99.6	99.7	99.7	99.8	99.8	99.9	99.9
≥ 500	36.0	92.8	95.2	96.0	97.8	97.8	99.1	99.2	99.2	99.7	99.8	99.8	99.9	99.9	100.0	100.0
≥ 400	36.0	92.8	95.2	96.0	97.8	97.8	99.1	99.2	99.2	99.7	99.8	99.8	99.9	99.9	100.0	100.0
≥ 300	36.0	92.8	95.2	96.0	97.8	97.8	99.1	99.2	99.2	99.7	99.8	99.8	99.9	99.9	100.0	100.0
≥ 200	36.0	92.8	95.2	96.0	97.8	97.8	99.1	99.2	99.2	99.7	99.8	99.8	99.9	99.9	100.0	100.0
≥ 100	36.0	92.8	95.2	96.0	97.8	97.8	99.1	99.2	99.2	99.7	99.8	99.8	99.9	99.9	100.0	100.0
≥ 0	36.0	92.8	95.2	96.0	97.8	97.8	99.1	99.2	99.2	99.7	99.8	99.8	99.9	99.9	100.0	100.0

TOTAL NUMBER OF OBSERVATIONS 1488

USAF ETAC FORM JUL 64 0-14-5 (OL 1) PREVIOUS EDITIONS OF THIS FORM ARE OBSOLETE

DATA PROCESSING DIVISION
ETAC, USAF
ASHEVILLE, N. C. 28801

CEILING VERSUS VISIBILITY

43223 (STATION) KANGNUNG KOREA/RCK AFS K-18 (STATION NAME) 51-66 (YEARS) OCT (MONTH)

0300-0500 (HOURS LST)

PERCENTAGE FREQUENCY OF OCCURRENCE
(FROM HOURLY OBSERVATIONS)

CEILING FEET	VISIBILITY STATUTE MILES															
	≥ 10	≥ 6	≥ 5	≥ 4	≥ 3	≥ 2½	≥ 2	≥ 1½	≥ 1¼	≥ 1	≥ ¾	≥ 5/8	≥ ½	≥ 5/16	≥ ¼	≥ 0
NO CEILING	27.6	65.4	65.4	65.5	65.5	65.5	65.5	65.5	65.5	65.8	65.8	65.8	65.8	65.8	65.8	65.8
≥ 20000	29.2	70.9	71.3	71.4	71.4	71.4	71.4	71.4	71.4	71.7	71.7	71.7	71.7	71.7	71.7	71.7
≥ 18000	29.4	71.2	71.6	71.8	71.8	71.8	71.8	71.8	71.8	72.0	72.0	72.0	72.0	72.0	72.0	72.0
≥ 16000	29.5	71.4	71.8	72.0	72.0	72.0	72.0	72.0	72.0	72.2	72.2	72.2	72.2	72.2	72.2	72.2
≥ 14000	30.1	73.1	73.6	73.7	73.7	73.7	73.7	73.7	73.7	74.0	74.0	74.0	74.0	74.0	74.0	74.0
≥ 12000	30.8	74.4	74.9	75.0	75.0	75.0	75.0	75.0	75.0	75.3	75.3	75.3	75.3	75.3	75.3	75.3
≥ 10000	32.1	76.6	77.1	77.2	77.2	77.2	77.2	77.2	77.2	77.5	77.5	77.5	77.5	77.5	77.5	77.5
≥ 9000	32.1	76.6	77.1	77.2	77.2	77.2	77.2	77.2	77.2	77.5	77.5	77.5	77.5	77.5	77.5	77.5
≥ 8000	32.7	77.6	78.2	78.3	78.3	78.3	78.3	78.3	78.3	78.6	78.6	78.6	78.6	78.6	78.6	78.6
≥ 7000	32.7	77.9	78.4	78.6	78.6	78.6	78.6	78.6	78.6	78.8	78.8	78.8	78.8	78.8	78.8	78.8
≥ 6000	32.9	79.1	79.7	79.8	79.8	79.8	79.8	79.8	79.8	80.1	80.1	80.1	80.1	80.1	80.1	80.1
≥ 5000	33.4	80.2	80.8	81.0	81.0	81.0	81.0	81.0	81.0	81.3	81.3	81.3	81.3	81.3	81.3	81.3
≥ 4500	34.0	81.7	82.5	82.7	82.7	82.7	82.7	82.7	82.7	82.9	82.9	82.9	82.9	82.9	82.9	82.9
≥ 4000	34.5	83.3	84.2	84.3	84.3	84.3	84.3	84.5	84.5	84.7	84.7	84.7	84.7	84.7	84.7	84.7
≥ 3500	34.5	84.1	85.1	85.2	85.2	85.2	85.2	85.4	85.4	85.7	85.7	85.7	85.7	85.7	85.7	85.7
≥ 3000	34.6	86.1	87.2	87.4	87.4	87.4	87.4	87.6	87.6	87.9	87.9	87.9	87.9	87.9	87.9	87.9
≥ 2500	34.9	89.0	90.5	91.1	91.3	91.3	91.3	91.5	91.5	91.7	91.7	91.7	91.7	91.7	91.7	91.7
≥ 2000	34.9	90.5	92.7	93.4	94.0	94.0	94.0	94.2	94.2	94.4	94.4	94.4	94.4	94.4	94.4	94.4
≥ 1800	34.9	90.7	92.9	94.0	94.5	94.5	94.7	94.9	94.9	95.2	95.2	95.2	95.2	95.2	95.2	95.2
≥ 1500	34.9	91.1	93.3	94.8	95.8	95.8	96.3	96.5	96.5	96.8	96.8	96.8	96.8	96.8	96.8	96.8
≥ 1200	34.9	91.3	93.6	95.1	96.4	96.4	96.8	97.0	97.0	97.4	97.5	97.5	97.5	97.5	97.5	97.5
≥ 1000	34.9	91.7	94.0	95.5	97.0	97.0	97.6	97.9	97.9	98.7	98.8	98.8	98.8	98.8	98.8	98.8
≥ 900	34.9	91.7	94.0	95.5	97.1	97.1	97.8	98.1	98.1	98.8	98.9	98.9	98.9	98.9	98.9	98.9
≥ 800	34.9	91.7	94.0	95.6	97.3	97.3	98.1	98.4	98.4	99.1	99.3	99.3	99.3	99.3	99.3	99.3
≥ 700	34.9	91.7	94.0	95.7	97.4	97.5	98.4	98.7	98.7	99.4	99.6	99.6	99.6	99.6	99.6	99.6
≥ 600	34.9	91.7	94.0	95.7	97.5	97.6	98.7	98.9	98.9	99.7	99.9	99.9	99.9	99.9	99.9	99.9
≥ 500	34.9	91.7	94.0	95.7	97.5	97.6	98.8	99.1	99.1	99.8	100.0	100.0	100.0	100.0	100.0	100.0
≥ 400	34.9	91.7	94.0	95.7	97.5	97.6	98.8	99.1	99.1	99.8	100.0	100.0	100.0	100.0	100.0	100.0
≥ 300	34.9	91.7	94.0	95.7	97.5	97.6	98.8	99.1	99.1	99.8	100.0	100.0	100.0	100.0	100.0	100.0
≥ 200	34.9	91.7	94.0	95.7	97.5	97.6	98.8	99.1	99.1	99.8	100.0	100.0	100.0	100.0	100.0	100.0
≥ 100	34.9	91.7	94.0	95.7	97.5	97.6	98.8	99.1	99.1	99.8	100.0	100.0	100.0	100.0	100.0	100.0
≥ 0	34.9	91.7	94.0	95.7	97.5	97.6	98.8	99.1	99.1	99.8	100.0	100.0	100.0	100.0	100.0	100.0

TOTAL NUMBER OF OBSERVATIONS 1488

USAF ETAC FORM JUL 64 0-14-5 (OL 1) PREVIOUS EDITIONS OF THIS FORM ARE OBSOLETE

DATA PROCESSING DIVISION
ETAC, USAF
ASHEVILLE, N. C. 28801

CEILING VERSUS VISIBILITY

43223 — STATION
KANGNUNG KOREA/RCK AFS K-18 — STATION NAME
51-66 — YEARS
OCT — MONTH
0600-1800 — HOURS (LST)

PERCENTAGE FREQUENCY OF OCCURRENCE
(FROM HOURLY OBSERVATIONS)

CEILING FEET	VISIBILITY STATUTE MILES															
	≥ 10	≥ 6	≥ 5	≥ 4	≥ 3	≥ 2½	≥ 2	≥ 1½	≥ 1¼	≥ 1	≥ ¾	≥ 5/8	≥ ½	≥ 5/16	≥ ¼	≥ 0
NO CEILING	29.5	59.8	60.1	60.3	60.3	60.3	60.3	60.3	60.3	60.3	60.3	60.3	60.3	60.3	60.3	60.3
≥ 20000	31.7	65.5	65.8	66.1	66.1	66.1	66.1	66.1	66.1	66.1	66.1	66.1	66.1	66.1	66.1	66.1
≥ 18000	32.0	66.3	66.4	66.6	66.6	66.6	66.6	66.6	66.6	66.6	66.6	66.6	66.6	66.6	66.6	66.6
≥ 16000	32.3	66.4	66.7	67.0	67.0	67.0	67.0	67.0	67.0	67.0	67.0	67.0	67.0	67.0	67.0	67.0
≥ 14000	33.4	68.3	68.7	68.9	68.9	68.9	68.9	68.9	68.9	68.9	68.9	68.9	68.9	68.9	68.9	68.9
≥ 12000	35.0	70.9	71.2	71.5	71.5	71.5	71.5	71.5	71.5	71.5	71.5	71.5	71.5	71.5	71.5	71.5
≥ 10000	36.1	72.6	72.9	73.2	73.2	73.2	73.2	73.2	73.2	73.2	73.2	73.2	73.2	73.2	73.2	73.2
≥ 9000	36.1	72.6	73.0	73.2	73.2	73.2	73.2	73.2	73.2	73.2	73.2	73.2	73.2	73.2	73.2	73.2
≥ 8000	36.7	73.8	74.2	74.4	74.4	74.4	74.4	74.4	74.4	74.4	74.4	74.4	74.4	74.4	74.4	74.4
≥ 7000	36.9	74.3	74.7	75.0	75.0	75.0	75.0	75.0	75.0	75.0	75.0	75.0	75.0	75.0	75.0	75.0
≥ 6000	37.3	75.7	76.1	76.5	76.5	76.5	76.5	76.5	76.5	76.5	76.5	76.5	76.5	76.5	76.5	76.5
≥ 5000	37.5	76.6	77.0	77.3	77.3	77.3	77.3	77.3	77.3	77.3	77.3	77.3	77.3	77.3	77.3	77.3
≥ 4500	38.3	78.9	79.3	79.6	79.6	79.6	79.6	79.6	79.6	79.6	79.6	79.6	79.6	79.6	79.6	79.6
≥ 4000	39.8	81.2	81.6	82.0	82.0	82.0	82.0	82.0	82.0	82.0	82.0	82.0	82.0	82.0	82.0	82.0
≥ 3500	39.9	82.2	82.9	83.3	83.5	83.5	83.5	83.5	83.5	83.5	83.5	83.5	83.5	83.5	83.5	83.5
≥ 3000	40.[illegible]	85.5	86.3	86.9	87.2	87.2	87.2	87.3	87.3	87.3	87.3	87.3	87.3	87.3	87.3	87.3
≥ 2500	40.8	88.5	89.8	90.5	90.9	90.9	91.0	91.1	91.1	91.1	91.1	91.1	91.1	91.1	91.1	91.1
≥ 2000	40.9	89.6	91.1	92.1	93.1	93.1	93.1	93.3	93.3	93.3	93.3	93.3	93.3	93.3	93.3	93.3
≥ 1800	40.9	89.8	91.3	92.3	93.2	93.2	93.3	93.5	93.5	93.6	93.6	93.6	93.6	93.6	93.6	93.6
≥ 1500	41.0	90.5	92.3	93.5	95.0	95.0	95.6	95.8	95.8	95.9	95.9	95.9	95.9	95.9	95.9	95.9
≥ 1200	41.0	90.9	92.9	94.4	96.0	96.1	96.6	96.9	96.9	97.0	97.0	97.0	97.0	97.0	97.0	97.0
≥ 1000	41.0	91.1	93.1	94.8	96.5	96.6	97.7	98.0	98.0	98.4	98.4	98.4	98.4	98.4	98.4	98.4
≥ 900	41.0	91.2	93.3	95.1	96.8	97.0	98.2	98.5	98.5	98.9	98.9	98.9	98.9	98.9	98.9	98.9
≥ 800	41.0	91.2	93.3	95.3	97.0	97.2	98.5	98.9	98.9	99.3	99.3	99.3	99.4	99.4	99.4	99.4
≥ 700	41.0	91.2	93.3	95.3	97.1	97.3	98.7	99.1	99.1	99.6	99.6	99.6	99.7	99.7	99.7	99.7
≥ 600	41.0	91.2	93.3	95.3	97.1	97.3	98.7	99.1	99.1	99.6	99.7	99.7	99.8	99.8	99.8	99.8
≥ 500	41.0	91.2	93.3	95.3	97.1	97.3	98.7	99.1	99.1	99.7	99.7	99.7	99.9	99.9	99.9	99.9
≥ 400	41.0	91.2	93.3	95.3	97.1	97.3	98.7	99.1	99.1	99.7	99.8	99.8	99.9	99.9	100.0	100.0
≥ 300	41.0	91.2	93.3	95.3	97.1	97.3	98.7	99.1	99.1	99.7	99.8	99.8	99.9	99.9	100.0	100.0
≥ 200	41.0	91.2	93.3	95.3	97.1	97.3	98.7	99.1	99.1	99.7	99.8	99.8	99.9	99.9	100.0	100.0
≥ 100	41.0	91.2	93.3	95.3	97.1	97.3	98.7	99.1	99.1	99.7	99.8	99.8	99.9	99.9	100.0	100.0
≥ 0	41.0	91.2	93.3	95.3	97.1	97.3	98.7	99.1	99.1	99.7	99.8	99.8	99.9	99.9	100.0	100.0

TOTAL NUMBER OF OBSERVATIONS 1487

USAF ETAC FORM JUL 64 0-14-5 (OL 1) PREVIOUS EDITIONS OF THIS FORM ARE OBSOLETE

DATA PROCESSING DIVISION
ETAC, USAF
ASHEVILLE, N. C. 28801

CEILING VERSUS VISIBILITY

43223 (STATION) KANGNUNG KOREA/ROK AFS K-18 (STATION NAME) 51-66 (YEARS) OCT (MONTH)

3900-1100 (HOURS LST)

PERCENTAGE FREQUENCY OF OCCURRENCE
(FROM HOURLY OBSERVATIONS)

CEILING FEET	VISIBILITY STATUTE MILES															
	≥ 10	≥ 6	≥ 5	≥ 4	≥ 3	≥ 2½	≥ 2	≥ 1½	≥ 1¼	≥ 1	≥ ¾	≥ 5/8	≥ ½	≥ 5/16	≥ ¼	≥ 0
NO CEILING	43.5	54.7	54.7	54.7	54.7	54.7	54.7	54.7	54.7	54.7	54.7	54.7	54.7	54.7	54.7	54.7
≥ 20000	48.9	62.2	62.2	62.3	62.3	62.3	62.3	62.3	62.3	62.3	62.3	62.3	62.3	62.3	62.3	62.3
≥ 18000	49.6	63.1	63.1	63.2	63.2	63.2	63.2	63.2	63.2	63.2	63.2	63.2	63.2	63.2	63.2	63.2
≥ 16000	49.9	63.6	63.6	63.7	63.7	63.7	63.7	63.7	63.7	63.7	63.7	63.7	63.7	63.7	63.7	63.7
≥ 14000	51.5	66.0	66.0	66.1	66.1	66.1	66.1	66.1	66.1	66.1	66.1	66.1	66.1	66.1	66.1	66.1
≥ 12000	52.4	67.9	68.0	68.1	68.1	68.1	68.1	68.1	68.1	68.1	68.1	68.1	68.1	68.1	68.1	68.1
≥ 10000	53.4	69.9	70.0	70.0	70.0	70.0	70.0	70.0	70.0	70.0	70.0	70.0	70.0	70.0	70.0	70.0
≥ 9000	53.6	70.1	70.2	70.2	70.2	70.2	70.2	70.2	70.2	70.2	70.2	70.2	70.2	70.2	70.2	70.2
≥ 8000	54.5	72.2	72.2	72.3	72.3	72.3	72.3	72.3	72.3	72.3	72.3	72.3	72.3	72.3	72.3	72.3
≥ 7000	54.9	73.0	73.1	73.1	73.1	73.1	73.1	73.1	73.1	73.1	73.1	73.1	73.1	73.1	73.1	73.1
≥ 6000	56.6	75.3	75.5	75.6	75.7	75.7	75.7	75.7	75.7	75.7	75.7	75.7	75.7	75.7	75.7	75.7
≥ 5000	57.9	77.6	77.8	77.9	78.0	78.0	78.0	78.0	78.0	78.0	78.0	78.0	78.0	78.0	78.0	78.0
≥ 4500	58.9	79.2	79.4	79.5	79.6	79.6	79.6	79.6	79.6	79.6	79.6	79.6	79.6	79.6	79.6	79.6
≥ 4000	60.8	82.7	83.0	83.1	83.1	83.1	83.1	83.1	83.1	83.1	83.1	83.1	83.1	83.1	83.1	83.1
≥ 3500	60.9	84.1	84.7	84.7	84.8	84.8	84.8	84.8	84.8	84.8	84.8	84.8	84.8	84.8	84.8	84.8
≥ 3000	61.3	86.0	86.6	86.9	87.0	87.0	87.0	87.0	87.0	87.0	87.0	87.0	87.0	87.0	87.0	87.0
≥ 2500	61.6	87.9	88.6	89.0	89.1	89.1	89.2	89.2	89.2	89.2	89.2	89.2	89.2	89.2	89.2	89.2
≥ 2000	62.0	89.0	90.2	90.7	91.2	91.2	91.7	91.7	91.7	91.7	91.7	91.7	91.7	91.7	91.7	91.7
≥ 1800	62.0	89.3	90.5	91.0	91.5	91.5	92.0	92.0	92.0	92.0	92.0	92.0	92.0	92.0	92.0	92.0
≥ 1500	62.0	90.4	91.9	92.6	93.3	93.3	94.1	94.1	94.1	94.1	94.1	94.1	94.1	94.1	94.1	94.1
≥ 1200	62.0	90.5	92.2	93.1	94.0	94.0	94.8	94.9	94.9	95.2	95.2	95.2	95.2	95.2	95.2	95.2
≥ 1000	62.0	90.8	92.8	93.9	94.8	94.8	96.2	96.4	96.4	97.0	97.0	97.0	97.2	97.2	97.2	97.2
≥ 900	62.0	91.0	93.1	94.3	95.2	95.2	96.9	97.0	97.0	97.6	97.6	97.6	97.9	97.9	97.9	97.9
≥ 800	62.0	91.0	93.1	94.6	95.6	95.6	97.4	97.6	97.6	98.3	98.3	98.3	98.6	98.6	98.6	98.6
≥ 700	62.0	91.0	93.2	94.6	95.7	95.7	97.8	98.0	98.0	98.7	98.7	98.7	99.1	99.1	99.1	99.1
≥ 600	62.0	91.0	93.2	94.6	95.8	95.8	98.1	98.3	98.3	99.1	99.1	99.1	99.5	99.5	99.5	99.5
≥ 500	62.0	91.0	93.2	94.6	95.8	95.8	98.1	98.3	98.3	99.3	99.3	99.3	99.7	99.7	99.7	99.7
≥ 400	62.0	91.0	93.2	94.7	95.9	95.9	98.2	98.4	98.4	99.4	99.6	99.6	100.0	100.0	100.0	100.0
≥ 300	62.0	91.0	93.2	94.7	95.9	95.9	98.2	98.4	98.4	99.4	99.6	99.6	100.0	100.0	100.0	100.0
≥ 200	62.0	91.0	93.2	94.7	95.9	95.9	98.2	98.4	98.4	99.4	99.6	99.6	100.0	100.0	100.0	100.0
≥ 100	62.0	91.0	93.2	94.7	95.9	95.9	98.2	98.4	98.4	99.4	99.6	99.6	100.0	100.0	100.0	100.0
≥ 0	62.0	91.0	93.2	94.7	95.9	95.9	98.2	98.4	98.4	99.4	99.6	99.6	100.0	100.0	100.0	100.0

TOTAL NUMBER OF OBSERVATIONS 1488

USAF ETAC FORM JUL 64 0-14 5 (OL 1) PREVIOUS EDITIONS OF THIS FORM ARE OBSOLETE

DATA PROCESSING DIVISION
ETAC, USAF
ASHEVILLE, N. C. 28801

CEILING VERSUS VISIBILITY

43223 — STATION
KANGNUNG KOREA/SOK AFS K-18 — STATION NAME
51-66 — YEARS
OCT — MONTH
1200-1400 — HOURS (STD)

PERCENTAGE FREQUENCY OF OCCURRENCE (FROM HOURLY OBSERVATIONS)

CEILING FEET	VISIBILITY (STATUTE MILES)															
	≥ 10	≥ 6	≥ 5	≥ 4	≥ 3	≥ 2½	≥ 2	≥ 1½	≥ 1¼	≥ 1	≥ ¾	≥ 5/8	≥ ½	≥ 5/16	≥ ¼	0
NO CEILING	49.[illegible]	54.9	55.0	55.0	55.0	55.0	55.0	55.0	55.0	55.0	55.0	55.0	55.0	55.0	55.0	55.0
≥ 20000	55.6	63.9	64.0	64.0	64.0	64.0	64.0	64.0	64.0	64.0	64.0	64.0	64.0	64.0	64.0	64.0
≥ 18000	56.1	64.2	64.4	64.4	64.4	64.4	64.4	64.4	64.4	64.4	64.4	64.4	64.4	64.4	64.4	64.4
≥ 16000	56.7	64.9	65.1	65.1	65.1	65.1	65.1	65.1	65.1	65.1	65.1	65.1	65.1	65.1	65.1	65.1
≥ 14000	58.5	67.7	67.9	67.9	67.9	67.9	67.9	67.9	67.9	67.9	67.9	67.9	67.9	67.9	67.9	67.9
≥ 12000	59.7	69.6	69.8	69.8	69.8	69.8	69.8	69.8	69.8	69.8	69.8	69.8	69.8	69.8	69.8	69.8
≥ 10000	59.8	72.1	72.2	72.2	72.2	72.2	72.2	72.2	72.2	72.2	72.2	72.2	72.2	72.2	72.2	72.2
≥ 9000	60.9	72.2	72.4	72.4	72.4	72.4	72.4	72.4	72.4	72.4	72.4	72.4	72.4	72.4	72.4	72.4
≥ 8000	61.6	73.3	73.4	73.4	73.4	73.4	73.4	73.4	73.4	73.4	73.4	73.4	73.4	73.4	73.4	73.4
≥ 7000	61.9	73.6	73.7	73.7	73.7	73.7	73.7	73.7	73.7	73.7	73.7	73.7	73.7	73.7	73.7	73.7
≥ 6000	62.7	75.1	75.3	75.3	75.3	75.3	75.3	75.3	75.3	75.3	75.3	75.3	75.3	75.3	75.3	75.3
≥ 5000	64.1	77.5	77.7	77.7	77.8	77.8	77.8	77.8	77.8	77.8	77.8	77.8	77.8	77.8	77.8	77.8
≥ 4500	65.1	78.8	79.0	79.0	79.1	79.1	79.1	79.1	79.1	79.1	79.1	79.1	79.1	79.1	79.1	79.1
≥ 4000	67.0	82.9	83.1	83.1	83.2	83.2	83.2	83.2	83.2	83.2	83.2	83.2	83.2	83.2	83.2	83.2
≥ 3500	67.4	85.9	84.3	84.3	84.3	84.3	84.3	84.3	84.3	84.3	84.3	84.3	84.3	84.3	84.3	84.3
≥ 3000	68.2	87.0	87.4	87.4	87.5	87.5	87.5	87.5	87.5	87.5	87.5	87.5	87.5	87.5	87.5	87.5
≥ 2500	69.2	89.0	89.6	89.8	89.9	89.9	89.9	89.9	89.9	89.9	89.9	89.9	89.9	89.9	89.9	89.9
≥ 2000	69.3	89.9	90.5	90.9	91.1	91.1	91.4	91.4	91.4	91.5	91.5	91.5	91.5	91.5	91.5	91.5
≥ 1800	69.4	90.4	91.1	91.5	91.8	91.8	92.1	92.1	92.1	92.1	92.1	92.1	92.1	92.1	92.1	92.1
≥ 1500	69.4	91.4	92.7	93.4	93.9	93.9	94.5	94.5	94.5	94.6	94.6	94.6	94.6	94.6	94.6	94.6
≥ 1200	69.6	92.0	93.8	94.8	95.2	95.2	96.0	96.0	96.0	96.0	96.0	96.0	96.0	96.0	96.0	96.0
≥ 1000	69.6	92.0	93.8	95.1	96.0	96.0	96.9	96.9	96.9	97.2	97.2	97.2	97.2	97.2	97.2	97.2
≥ 900	69.6	92.1	94.0	95.3	96.2	96.2	97.1	97.1	97.1	97.4	97.4	97.4	97.4	97.4	97.4	97.4
≥ 800	69.6	92.1	94.0	95.4	96.5	96.5	97.5	97.5	97.5	97.8	97.8	97.8	97.9	97.9	97.9	97.9
≥ 700	69.6	92.3	94.2	95.7	96.8	96.8	98.3	98.3	98.3	98.6	98.7	98.7	98.8	98.8	98.8	98.8
≥ 600	69.6	92.3	94.2	95.8	96.9	97.0	98.7	98.7	98.7	99.2	99.3	99.3	99.5	99.5	99.5	99.5
≥ 500	69.6	92.3	94.2	95.8	96.9	97.0	98.7	98.7	98.7	99.4	99.5	99.5	99.7	99.7	99.7	99.7
≥ 400	69.6	92.3	94.2	95.8	96.9	97.0	98.7	98.7	98.7	99.5	99.7	99.7	100.0	100.0	100.0	100.0
≥ 300	69.6	92.3	94.2	95.8	96.9	97.0	98.7	98.7	98.7	99.5	99.7	99.7	100.0	100.0	100.0	100.0
≥ 200	69.6	92.3	94.2	95.8	96.9	97.0	98.7	98.7	98.7	99.5	99.7	99.7	100.0	100.0	100.0	100.0
≥ 100	69.6	92.3	94.2	95.8	96.9	97.0	98.7	98.7	98.7	99.5	99.7	99.7	100.0	100.0	100.0	100.0
≥ 0	69.6	92.3	94.2	95.8	96.9	97.0	98.7	98.7	98.7	99.5	99.7	99.7	100.0	100.0	100.0	100.0

TOTAL NUMBER OF OBSERVATIONS 1488

USAF ETAC FORM JUL 64 0-14-5 (OL 1) PREVIOUS EDITIONS OF THIS FORM ARE OBSOLETE

DATA PROCESSING DIVISION
ETAC, USAF
ASHEVILLE, N. C. 28801

CEILING VERSUS VISIBILITY

43223 (STATION) KANGNUNG KOREA/ROK AFS K-18 (STATION NAME) 51-66 (YEARS) OCT (MONTH)

PERCENTAGE FREQUENCY OF OCCURRENCE
(FROM HOURLY OBSERVATIONS)

1500-1700 (HOURS LST)

CEILING FEET	VISIBILITY STATUTE MILES															
	≥ 10	≥ 6	≥ 5	≥ 4	≥ 3	≥ 2½	≥ 2	≥ 1½	≥ 1¼	≥ 1	≥ ¾	≥ 5/8	≥ ½	≥ 5/16	≥ ¼	≥ 0
NO CEILING	44.[illegible]	51.2	51.3	51.3	51.3	51.3	51.3	51.3	51.3	51.3	51.3	51.3	51.3	51.3	51.3	51.3
≥ 20000	51.[illegible]	62.8	61.1	61.1	61.1	61.1	61.1	61.1	61.1	61.1	61.1	61.1	61.1	61.1	61.1	61.1
≥ 18000	51.3	61.2	61.4	61.4	61.4	61.4	61.4	61.4	61.4	61.4	61.4	61.4	61.4	61.4	61.4	61.4
≥ 16000	51.9	61.7	62.0	62.0	62.0	62.0	62.0	62.0	62.0	62.0	62.0	62.0	62.0	62.0	62.0	62.0
≥ 14000	53.6	64.4	64.7	64.7	64.7	64.7	64.7	64.7	64.7	64.7	64.7	64.7	64.7	64.7	64.7	64.7
≥ 12000	55.5	66.9	67.2	67.2	67.2	67.2	67.2	67.2	67.2	67.2	67.2	67.2	67.2	67.2	67.2	67.2
≥ 10000	56.7	69.3	69.6	69.6	69.6	69.6	69.6	69.6	69.6	69.6	69.6	69.6	69.6	69.6	69.6	69.6
≥ 9000	56.9	69.6	69.9	69.9	69.9	69.9	69.9	69.9	69.9	69.9	69.9	69.9	69.9	69.9	69.9	69.9
≥ 8000	57.6	71.0	71.2	71.2	71.2	71.2	71.2	71.2	71.2	71.2	71.2	71.2	71.2	71.2	71.2	71.2
≥ 7000	57.8	71.4	71.6	71.6	71.6	71.6	71.6	71.6	71.6	71.6	71.6	71.6	71.6	71.6	71.6	71.6
≥ 6000	59.1	72.8	73.1	73.1	73.1	73.1	73.1	73.1	73.1	73.1	73.1	73.1	73.1	73.1	73.1	73.1
≥ 5000	60.0	74.3	74.6	74.6	74.7	74.7	74.7	74.7	74.7	74.7	74.7	74.7	74.7	74.7	74.7	74.7
≥ 4500	61.3	76.2	76.5	76.5	76.6	76.6	76.6	76.6	76.6	76.6	76.6	76.6	76.6	76.6	76.6	76.6
≥ 4000	62.7	79.2	79.7	79.7	79.8	79.8	79.8	79.8	79.8	79.8	79.8	79.8	79.8	79.8	79.8	79.8
≥ 3500	62.9	81.3	81.5	81.5	81.7	81.7	81.7	81.7	81.7	81.7	81.7	81.7	81.7	81.7	81.7	81.7
≥ 3000	63.8	83.8	84.4	84.5	84.7	84.7	84.7	84.7	84.7	84.7	84.7	84.7	84.7	84.7	84.7	84.7
≥ 2500	64.6	87.1	88.1	88.[illegible]	88.6	88.6	88.6	88.6	88.6	88.6	88.6	88.6	88.6	88.6	88.6	88.6
≥ 2000	64.8	89.7	91.1	91.3	91.7	91.8	92.0	92.0	92.0	92.0	92.0	92.0	92.0	92.0	92.0	92.0
≥ 1800	64.8	90.[illegible]	91.7	91.9	92.3	92.4	92.6	92.6	92.6	92.6	92.6	92.6	92.6	92.6	92.6	92.6
≥ 1500	64.8	90.9	93.2	93.6	94.1	94.2	94.6	94.6	94.6	94.6	94.6	94.6	94.6	94.6	94.6	94.6
≥ 1200	64.8	91.5	93.9	94.4	95.1	95.2	95.7	95.7	95.7	95.8	95.8	95.8	95.8	95.8	95.8	95.8
≥ 1000	64.8	91.9	94.6	95.5	96.4	96.5	97.2	97.2	97.2	97.4	97.4	97.4	97.4	97.4	97.4	97.4
≥ 900	64.8	91.9	94.6	95.6	96.5	96.6	97.3	97.3	97.3	97.4	97.4	97.4	97.4	97.4	97.4	97.4
≥ 800	64.8	92.0	94.8	96.1	97.4	97.5	98.4	98.4	98.4	98.6	98.6	98.6	98.7	98.7	98.7	98.7
≥ 700	64.8	92.1	94.8	96.2	97.6	97.7	98.7	98.7	98.7	98.9	98.9	98.9	99.1	99.1	99.1	99.1
≥ 600	64.8	92.2	95.[illegible]	96.4	97.8	98.0	99.1	99.1	99.1	99.3	99.3	99.3	99.5	99.5	99.5	99.5
≥ 500	64.8	92.2	95.0	96.4	97.8	98.0	99.3	99.3	99.3	99.6	99.6	99.6	99.7	99.7	99.7	99.7
≥ 400	64.8	92.2	95.0	96.4	98.0	98.1	99.5	99.5	99.5	99.8	99.9	99.9	100.0	100.0	100.0	100.0
≥ 300	64.8	92.7	95.0	96.4	98.0	98.1	99.5	99.5	99.5	99.8	99.9	99.9	100.0	100.0	100.0	100.0
≥ 200	64.8	92.2	95.0	96.4	98.0	98.1	99.5	99.5	99.5	99.8	99.9	99.9	100.0	100.0	100.0	100.0
≥ 100	64.8	92.2	95.0	96.4	98.0	98.1	99.5	99.5	99.5	99.8	99.9	99.9	100.0	100.0	100.0	100.0
≥ 0	64.8	92.2	95.0	96.4	98.0	98.1	99.5	99.5	99.5	99.8	99.9	99.9	100.0	100.0	100.0	100.0

TOTAL NUMBER OF OBSERVATIONS 1488

USAF ETAC FORM JUL 64 0-14-5 (OL 1) PREVIOUS EDITIONS OF THIS FORM ARE OBSOLETE

DATA PROCESSING DIVISION
ETAC, USAF
ASHEVILLE, N. C. 28 01

CEILING VERSUS VISIBILITY

43223 — STATION
KANGNUNG KOREA/ROK AFB K-18 — STATION NAME
53-66 — YEARS
OCT — MONTH
1400-2000 — HOURS (LST)

PERCENTAGE FREQUENCY OF OCCURRENCE
(FROM HOURLY OBSERVATIONS)

CEILING (FEET)	VISIBILITY (STATUTE MILES)															
	≥ 10	≥ 6	≥ 5	≥ 4	≥ 3	≥ 2½	≥ 2	≥ 1½	≥ 1¼	≥ 1	≥ ¾	≥ 5/8	≥ ½	≥ 5/16	≥ ¼	≥ 0
NO CEILING	30.[illegible]	52.4	53.0	53.2	53.2	53.2	53.2	53.2	53.2	53.2	53.2	53.2	53.2	53.2	53.2	53.2
≥ 20000	33.5	61.5	62.1	62.2	62.2	62.2	62.2	62.2	62.2	62.2	62.2	62.2	62.2	62.2	62.3	62.3
≥ 18000	33.5	61.9	62.5	62.6	62.6	62.6	62.6	62.6	62.6	62.6	62.6	62.6	62.6	62.6	62.7	62.7
≥ 16000	33.8	62.4	63.0	63.1	63.1	63.1	63.1	63.1	63.1	63.1	63.1	63.1	63.1	63.1	63.2	63.2
≥ 14000	35.1	64.2	64.8	64.9	64.9	64.9	64.9	64.9	64.9	64.9	64.9	64.9	64.9	64.9	65.0	65.0
≥ 12000	35.8	66.7	67.3	67.5	67.5	67.5	67.5	67.5	67.5	67.5	67.5	67.5	67.5	67.5	67.5	67.5
≥ 10000	36.7	68.4	69.0	69.2	69.2	69.2	69.2	69.2	69.2	69.2	69.2	69.2	69.2	69.2	69.3	69.3
≥ 9000	37.2	68.9	69.5	69.7	69.7	69.7	69.7	69.7	69.7	69.7	69.7	69.7	69.7	69.7	69.8	69.8
≥ 8000	37.4	69.6	70.2	70.4	70.4	70.4	70.4	70.4	70.4	70.4	70.4	70.4	70.4	70.4	70.4	70.4
≥ 7000	37.8	70.2	70.9	71.1	71.1	71.1	71.1	71.1	71.1	71.1	71.1	71.1	71.1	71.1	71.2	71.2
≥ 6000	38.7	72.[illegible]	72.7	72.9	72.9	72.9	72.9	72.9	72.9	72.9	72.9	72.9	72.9	72.9	73.0	73.0
≥ 5000	39.6	73.5	74.2	74.4	74.4	74.4	74.4	74.4	74.4	74.4	74.4	74.4	74.4	74.4	74.5	74.5
≥ 4500	40.8	75.1	75.7	76.0	76.0	76.0	76.0	76.0	76.0	76.0	76.0	76.0	76.0	76.0	76.1	76.1
≥ 4000	42.1	78.8	79.4	79.7	79.7	79.7	79.7	79.7	79.7	79.7	79.7	79.7	79.7	79.7	79.8	79.8
≥ 3500	42.5	80.3	81.1	81.5	81.5	81.5	81.5	81.5	81.5	81.5	81.5	81.5	81.5	81.5	81.6	81.6
≥ 3000	42.7	83.2	84.2	84.7	84.8	84.8	84.8	84.8	84.8	84.8	84.8	84.8	84.8	84.8	84.9	84.9
≥ 2500	42.8	87.6	88.7	89.3	89.5	89.5	89.5	89.5	89.5	89.5	89.5	89.5	89.5	89.5	89.6	89.6
≥ 2000	42.8	89.7	91.3	92.0	92.4	92.4	92.4	92.4	92.4	92.5	92.5	92.5	92.5	92.5	92.5	92.5
≥ 1800	42.8	90.1	91.7	92.5	92.9	92.9	92.9	92.9	92.9	93.0	93.0	93.0	93.0	93.0	93.1	93.1
≥ 1500	42.8	90.7	92.7	93.6	94.4	94.4	94.6	94.6	94.6	94.6	94.6	94.6	94.6	94.6	94.7	94.7
≥ 1200	42.8	91.3	93.5	94.9	95.8	95.8	96.3	96.3	96.3	96.4	96.4	96.4	96.4	96.4	96.4	96.4
≥ 1000	42.8	91.8	94.1	95.8	97.0	97.0	97.7	97.7	97.7	97.8	97.8	97.8	98.0	98.0	98.1	98.1
≥ 900	42.8	91.8	94.2	96.0	97.2	97.2	97.9	97.9	97.9	98.1	98.1	98.1	98.2	98.2	98.3	98.3
≥ 800	42.8	91.8	94.2	96.0	97.4	97.4	98.2	98.2	98.2	98.3	98.3	98.3	98.5	98.5	98.5	98.5
≥ 700	42.8	91.8	94.2	96.0	97.6	97.6	98.5	98.5	98.5	98.7	98.7	98.7	98.8	98.8	98.9	98.9
≥ 600	42.8	91.8	94.2	96.1	97.7	97.7	98.9	98.9	98.9	99.2	99.2	99.2	99.3	99.3	99.5	99.5
≥ 500	42.8	91.8	94.2	96.1	97.8	97.8	98.9	98.9	98.9	99.4	99.4	99.4	99.5	99.5	99.7	99.7
≥ 400	42.8	91.8	94.2	96.1	98.0	98.0	99.3	99.3	99.3	99.7	99.7	99.7	99.9	99.9	100.0	100.0
≥ 300	42.8	91.8	94.2	96.1	98.0	98.0	99.3	99.3	99.3	99.7	99.7	99.7	99.9	99.9	100.0	100.0
≥ 200	42.8	91.8	94.2	96.1	98.0	98.0	99.3	99.3	99.3	99.7	99.7	99.7	99.9	99.9	100.0	100.0
≥ 100	42.8	91.8	94.2	96.1	98.0	98.0	99.3	99.3	99.3	99.7	99.7	99.7	99.9	99.9	100.0	100.0
≥ 0	42.8	91.8	94.2	96.1	98.0	98.0	99.3	99.3	99.3	99.7	99.7	99.7	99.9	99.9	100.0	100.0

TOTAL NUMBER OF OBSERVATIONS 1488

USAF ETAC FORM JUL 64 0-14-5 (OL 1) PREVIOUS EDITIONS OF THIS FORM ARE OBSOLETE

DATA PROCESSING DIVISION
ETAC, USAF
ASHEVILLE, N. C. 28801

CEILING VERSUS VISIBILITY

43223 (STATION) KANGNUNG KOREA/ROK AFS K-18 (STATION NAME) 51-66 (YEARS) OCT (MONTH)

PERCENTAGE FREQUENCY OF OCCURRENCE
(FROM HOURLY OBSERVATIONS)

2100-2300 (HOURS)

CEILING FEET	VISIBILITY STATUTE MILES															
	≥ 10	≥ 6	≥ 5	≥ 4	≥ 3	≥ 2½	≥ 2	≥ 1½	≥ 1¼	≥ 1	≥ ¾	≥ 5/8	≥ ½	≥ 5/16	≥ ¼	≥ 0
NO CEILING	58.0	60.2	60.8	60.9	61.3	61.3	61.4	61.4	61.4	61.4	61.4	61.4	61.4	61.4	61.4	61.5
≥ 20000	30.2	68.1	68.8	69.0	69.4	69.4	69.4	69.4	69.4	69.4	69.4	69.4	69.4	69.4	69.4	69.6
≥ 18000	30.2	68.4	69.1	69.2	69.6	69.6	69.7	69.7	69.7	69.7	69.7	69.7	69.7	69.7	69.7	69.8
≥ 16000	30.3	68.6	69.3	69.4	69.8	69.8	69.9	69.9	69.9	69.9	69.9	69.9	69.9	69.9	69.9	70.0
≥ 14000	30.7	70.2	70.8	71.0	71.4	71.4	71.4	71.4	71.4	71.4	71.4	71.4	71.4	71.4	71.4	71.6
≥ 12000	31.3	71.9	72.6	72.7	73.1	73.1	73.2	73.2	73.2	73.2	73.2	73.2	73.2	73.2	73.2	73.3
≥ 10000	31.9	72.9	73.6	73.7	74.1	74.1	74.2	74.2	74.2	74.2	74.2	74.2	74.2	74.2	74.2	74.3
≥ 9000	32.5	73.5	74.2	74.3	74.7	74.7	74.8	74.8	74.8	74.8	74.8	74.8	74.8	74.8	74.8	74.9
≥ 8000	32.8	74.3	75.0	75.1	75.5	75.5	75.6	75.6	75.6	75.6	75.6	75.6	75.6	75.6	75.6	75.7
≥ 7000	33.1	74.8	75.5	75.6	76.0	76.0	76.1	76.1	76.1	76.1	76.1	76.1	76.1	76.1	76.1	76.2
≥ 6000	33.3	76.3	77.0	77.2	77.6	77.6	77.7	77.7	77.7	77.7	77.7	77.7	77.7	77.7	77.7	77.8
≥ 5000	34.1	77.7	78.4	78.6	79.0	79.0	79.1	79.1	79.1	79.1	79.1	79.1	79.1	79.1	79.1	79.2
≥ 4500	34.7	78.6	79.5	79.6	80.2	80.2	80.2	80.2	80.2	80.2	80.2	80.2	80.2	80.2	80.2	80.4
≥ 4000	35.3	80.8	81.7	81.9	82.5	82.5	82.5	82.5	82.5	82.5	82.5	82.5	82.5	82.5	82.5	82.7
≥ 3500	35.5	81.6	82.7	82.8	83.5	83.5	83.5	83.5	83.5	83.5	83.5	83.5	83.5	83.5	83.5	83.7
≥ 3000	35.6	84.0	85.4	85.6	86.2	86.2	86.4	86.4	86.4	86.4	86.4	86.4	86.4	86.4	86.4	86.5
≥ 2500	35.6	87.8	89.6	89.8	90.5	90.5	90.7	90.7	90.7	90.7	90.7	90.7	90.7	90.7	90.7	90.8
≥ 2000	35.6	89.6	91.7	92.3	93.1	93.1	93.2	93.2	93.2	93.2	93.2	93.2	93.2	93.2	93.2	93.3
≥ 1800	35.6	89.9	92.3	93.0	93.8	93.8	94.0	94.0	94.0	94.0	94.0	94.0	94.0	94.0	94.0	94.2
≥ 1500	35.6	90.4	93.3	94.2	95.2	95.2	95.6	95.6	95.6	95.7	95.7	95.7	95.7	95.7	95.7	95.8
≥ 1200	35.6	90.9	94.0	95.2	96.6	96.6	97.4	97.4	97.4	97.5	97.5	97.5	97.5	97.5	97.5	97.6
≥ 1000	35.6	91.0	94.4	96.0	97.6	97.6	98.7	98.7	98.7	98.9	98.9	98.9	98.9	98.9	98.9	99.0
≥ 900	35.6	91.0	94.4	96.0	97.6	97.6	98.7	98.7	98.7	98.9	98.9	98.9	98.9	98.9	99.0	99.1
≥ 800	35.6	91.0	94.4	96.0	97.6	97.6	98.9	98.9	98.9	99.1	99.1	99.1	99.1	99.1	99.1	99.3
≥ 700	35.6	91.0	94.4	96.0	97.7	97.7	99.1	99.1	99.1	99.3	99.3	99.3	99.3	99.3	99.5	99.7
≥ 600	35.6	91.0	94.4	96.0	97.7	97.7	99.1	99.1	99.1	99.5	99.5	99.5	99.5	99.5	99.7	99.9
≥ 500	35.6	91.0	94.4	96.0	97.7	97.7	99.2	99.2	99.2	99.5	99.5	99.5	99.5	99.5	99.8	100.0
≥ 400	35.6	91.0	94.4	96.0	97.7	97.7	99.2	99.2	99.2	99.5	99.5	99.5	99.5	99.5	99.8	100.0
≥ 300	35.6	91.0	94.4	96.0	97.7	97.7	99.2	99.2	99.2	99.5	99.5	99.5	99.5	99.5	99.8	100.0
≥ 200	35.6	91.0	94.4	96.0	97.7	97.7	99.2	99.2	99.2	99.5	99.5	99.5	99.5	99.5	99.8	100.0
≥ 100	35.6	91.0	94.4	96.0	97.7	97.7	99.2	99.2	99.2	99.5	99.5	99.5	99.5	99.5	99.8	100.0
≥ 0	35.6	91.0	94.4	96.0	97.7	97.7	99.2	99.2	99.2	99.5	99.5	99.5	99.5	99.5	99.8	100.0

TOTAL NUMBER OF OBSERVATIONS 1488

USAF ETAC FORM JUL 64 0-14-5 (OL 1) PREVIOUS EDITIONS OF THIS FORM ARE OBSOLETE

DATA PROCESSING DIVISION
ETAC, USAF
ASHEVILLE, N. C. 28801

CEILING VERSUS VISIBILITY

43223 (STATION) KANGNENG KOREA/ROK AFS K-18 (STATION NAME) 51-66 (YEARS) NOV (MONTH)

0700-1200 (HOURS L.S.T.)

PERCENTAGE FREQUENCY OF OCCURRENCE
(FROM HOURLY OBSERVATIONS)

CEILING FEET	VISIBILITY STATUTE MILES															
	≥ 10	≥ 6	≥ 5	≥ 4	≥ 3	≥ 2½	≥ 2	≥ 1½	≥ 1¼	≥ 1	≥ ¾	≥ 5/8	≥ ½	≥ 5/16	≥ ¼	≥ 0
NO CEILING	28.8	64.0	64.0	64.0	64.0	64.0	64.0	64.0	64.0	64.0	64.0	64.0	64.0	64.0	64.0	64.0
≥ 20000	29.5	68.7	68.8	68.9	68.9	68.9	68.9	68.9	68.9	68.9	68.9	68.9	68.9	68.9	68.9	68.9
≥ 18000	29.9	69.8	69.9	70.0	70.0	70.0	70.0	70.0	70.0	70.0	70.0	70.0	70.0	70.0	70.0	70.0
≥ 16000	30.3	70.3	70.4	70.5	70.5	70.5	70.5	70.5	70.5	70.5	70.5	70.5	70.5	70.5	70.5	70.5
≥ 14000	30.6	71.5	71.6	71.7	71.7	71.7	71.7	71.7	71.7	71.7	71.7	71.7	71.7	71.7	71.7	71.7
≥ 12000	30.9	72.4	72.5	72.6	72.6	72.6	72.6	72.6	72.6	72.6	72.6	72.6	72.6	72.6	72.6	72.6
≥ 10000	31.3	73.3	73.5	73.5	73.5	73.5	73.5	73.5	73.5	73.5	73.5	73.5	73.5	73.5	73.5	73.5
≥ 9000	31.5	73.7	73.8	73.9	73.9	73.9	73.9	73.9	73.9	73.9	73.9	73.9	73.9	73.9	73.9	73.9
≥ 8000	31.9	75.1	75.2	75.3	75.3	75.3	75.3	75.3	75.3	75.3	75.3	75.3	75.3	75.3	75.3	75.3
≥ 7000	31.9	75.1	75.3	75.3	75.3	75.3	75.3	75.3	75.3	75.3	75.3	75.3	75.3	75.3	75.3	75.3
≥ 6000	32.0	76.1	76.3	76.3	76.3	76.3	76.3	76.3	76.3	76.3	76.3	76.3	76.3	76.3	76.3	76.3
≥ 5000	32.6	77.6	77.8	77.9	77.9	77.9	77.9	77.9	77.9	77.9	77.9	77.9	77.9	77.9	77.9	77.9
≥ 4500	32.7	78.5	78.7	78.8	78.8	78.8	78.8	78.8	78.8	78.8	78.8	78.8	78.8	78.8	78.8	78.8
≥ 4000	33.0	80.1	80.4	80.5	80.5	80.5	80.5	80.5	80.5	80.5	80.5	80.5	80.5	80.5	80.5	80.5
≥ 3500	33.2	81.0	81.3	81.4	81.4	81.4	81.4	81.4	81.4	81.4	81.4	81.4	81.4	81.4	81.4	81.4
≥ 3000	33.2	83.7	84.7	85.1	85.1	85.1	85.1	85.1	85.1	85.1	85.1	85.1	85.1	85.1	85.1	85.1
≥ 2500	33.3	87.9	89.2	89.8	90.1	90.1	90.1	90.1	90.1	90.1	90.1	90.1	90.1	90.1	90.1	90.1
≥ 2000	33.4	89.7	91.3	92.2	92.9	92.9	93.3	93.3	93.3	93.3	93.3	93.3	93.3	93.3	93.3	93.3
≥ 1800	33.4	89.9	91.5	92.9	93.8	93.8	94.1	94.1	94.1	94.1	94.1	94.1	94.1	94.1	94.1	94.1
≥ 1500	33.4	90.6	92.6	94.3	95.7	95.7	96.3	96.3	96.3	96.3	96.3	96.3	96.3	96.3	96.3	96.3
≥ 1200	33.4	90.8	92.8	95.0	97.4	97.4	98.3	98.3	98.3	98.4	98.4	98.4	98.5	98.5	98.5	98.5
≥ 1000	33.4	90.9	92.9	95.1	97.8	97.8	98.8	98.8	98.8	99.0	99.0	99.0	99.1	99.1	99.1	99.1
≥ 900	33.4	90.9	92.9	95.1	97.8	97.8	98.9	98.9	98.9	99.1	99.1	99.1	99.3	99.3	99.3	99.3
≥ 800	33.4	91.0	93.1	95.4	98.1	98.1	99.4	99.4	99.4	99.6	99.6	99.6	99.9	99.9	99.9	99.9
≥ 700	33.4	91.0	93.1	95.4	98.1	98.1	99.4	99.4	99.4	99.6	99.6	99.6	99.9	99.9	99.9	99.9
≥ 600	33.4	91.0	93.1	95.4	98.1	98.1	99.4	99.4	99.4	99.6	99.6	99.6	99.9	99.9	99.9	99.9
≥ 500	33.4	91.0	93.1	95.4	98.1	98.1	99.4	99.4	99.4	99.7	99.7	99.7	100.0	100.0	100.0	100.0
≥ 400	33.4	91.0	93.1	95.4	98.1	98.1	99.4	99.4	99.4	99.7	99.7	99.7	100.0	100.0	100.0	100.0
≥ 300	33.4	91.0	93.1	95.4	98.1	98.1	99.4	99.4	99.4	99.7	99.7	99.7	100.0	100.0	100.0	100.0
≥ 200	33.4	91.0	93.1	95.4	98.1	98.1	99.4	99.4	99.4	99.7	99.7	99.7	100.0	100.0	100.0	100.0
≥ 100	33.4	91.0	93.1	95.4	98.1	98.1	99.4	99.4	99.4	99.7	99.7	99.7	100.0	100.0	100.0	100.0
≥ 0	33.4	91.0	93.1	95.4	98.1	98.1	99.4	99.4	99.4	99.7	99.7	99.7	100.0	100.0	100.0	100.0

TOTAL NUMBER OF OBSERVATIONS 1440

USAF ETAC FORM JUL 64 0-14-5 (OL 1) PREVIOUS EDITIONS OF THIS FORM ARE OBSOLETE

DATA PROCESSING DIVISION
ETAC, USAF
ASHEVILLE, N. C. 28801

CEILING VERSUS VISIBILITY

43223 — STATION
KANGNUNG KOREA/ROK AFS K-18 — STATION NAME
51-66 — YEARS
NOV — MONTH
0300-0500 — HOURS (LST)

PERCENTAGE FREQUENCY OF OCCURRENCE (FROM HOURLY OBSERVATIONS)

CEILING (FEET)	VISIBILITY (STATUTE MILES)															
	≥ 10	≥ 6	≥ 5	≥ 4	≥ 3	≥ 2½	≥ 2	≥ 1½	≥ 1¼	≥ 1	≥ ¾	≥ 5/8	≥ ½	≥ 5/16	≥ ¼	≥ 0
NO CEILING	27.8	65.1	65.2	65.2	65.2	65.2	65.2	65.2	65.2	65.2	65.2	65.2	65.2	65.2	65.2	65.2
≥ 20000	28.7	69.6	69.7	69.7	69.7	69.7	69.7	69.7	69.7	69.7	69.7	69.7	69.7	69.7	69.7	69.7
≥ 18000	28.8	70.0	70.1	70.1	70.1	70.1	70.1	70.1	70.1	70.1	70.1	70.1	70.1	70.1	70.1	70.1
≥ 16000	28.9	70.4	70.6	70.6	70.6	70.6	70.6	70.6	70.6	70.6	70.6	70.6	70.6	70.6	70.6	70.6
≥ 14000	29.2	71.9	72.1	72.1	72.1	72.1	72.1	72.1	72.1	72.1	72.1	72.1	72.1	72.1	72.1	72.1
≥ 12000	29.4	72.7	72.8	72.8	72.8	72.8	72.8	72.8	72.8	72.8	72.8	72.8	72.8	72.8	72.8	72.8
≥ 10000	29.8	73.4	73.5	73.5	73.5	73.5	73.5	73.5	73.5	73.5	73.5	73.5	73.5	73.5	73.5	73.5
≥ 9000	30.0	73.8	74.0	74.0	74.0	74.0	74.0	74.0	74.0	74.0	74.0	74.0	74.0	74.0	74.0	74.0
≥ 8000	30.6	75.3	75.6	75.6	75.6	75.6	75.6	75.6	75.6	75.6	75.6	75.6	75.6	75.6	75.6	75.6
≥ 7000	30.6	75.8	76.1	76.1	76.1	76.1	76.1	76.1	76.1	76.1	76.1	76.1	76.1	76.1	76.1	76.1
≥ 6000	30.6	76.2	76.5	76.5	76.5	76.5	76.5	76.5	76.5	76.5	76.5	76.5	76.5	76.5	76.5	76.5
≥ 5000	30.9	77.5	77.8	77.8	77.8	77.8	77.8	77.8	77.8	77.8	77.8	77.8	77.8	77.8	77.8	77.8
≥ 4500	31.2	78.8	79.1	79.1	79.1	79.1	79.1	79.1	79.1	79.1	79.1	79.1	79.1	79.1	79.1	79.1
≥ 4000	31.7	80.7	81.0	81.1	81.1	81.1	81.1	81.1	81.1	81.2	81.2	81.2	81.2	81.2	81.2	81.2
≥ 3500	32.0	81.8	82.2	82.2	82.2	82.2	82.2	82.2	82.2	82.3	82.3	82.3	82.3	82.3	82.3	82.3
≥ 3000	32.2	84.1	84.7	85.1	85.1	85.1	85.1	85.1	85.1	85.2	85.2	85.2	85.3	85.3	85.3	85.3
≥ 2500	32.4	88.4	89.4	89.9	90.3	90.3	90.3	90.3	90.3	90.4	90.4	90.4	90.5	90.5	90.5	90.5
≥ 2000	32.6	90.1	91.5	93.3	94.2	94.2	94.6	94.6	94.6	94.7	94.7	94.7	94.7	94.7	94.7	94.7
≥ 1800	32.6	90.3	91.7	93.5	94.4	94.4	94.9	94.9	94.9	95.0	95.0	95.0	95.1	95.1	95.1	95.1
≥ 1500	32.6	90.8	92.4	94.5	96.2	96.2	96.7	96.7	96.7	96.8	96.8	96.8	96.9	96.9	96.9	96.9
≥ 1200	32.6	90.8	92.5	94.8	96.8	96.8	98.0	98.1	98.1	98.1	98.1	98.1	98.2	98.2	98.2	98.2
≥ 1000	32.6	90.8	92.6	95.0	97.6	97.6	98.8	98.8	98.8	99.0	99.0	99.0	99.1	99.1	99.1	99.1
≥ 900	32.6	91.0	92.7	95.1	97.7	97.7	98.9	99.0	99.0	99.2	99.2	99.2	99.2	99.2	99.4	99.4
≥ 800	32.6	91.0	92.8	95.4	98.0	98.0	99.3	99.4	99.4	99.7	99.7	99.7	99.7	99.7	99.9	99.9
≥ 700	32.6	91.0	92.9	95.5	98.1	98.1	99.4	99.5	99.5	99.8	99.8	99.8	99.9	99.9	100.0	100.0
≥ 600	32.6	91.0	92.9	95.5	98.1	98.1	99.4	99.5	99.5	99.8	99.8	99.8	99.9	99.9	100.0	100.0
≥ 500	32.6	91.0	92.9	95.5	98.1	98.1	99.4	99.5	99.5	99.8	99.8	99.8	99.9	99.9	100.0	100.0
≥ 400	32.6	91.0	92.9	95.5	98.1	98.1	99.4	99.5	99.5	99.8	99.8	99.8	99.9	99.9	100.0	100.0
≥ 300	32.6	91.0	92.9	95.5	98.1	98.1	99.4	99.5	99.5	99.8	99.8	99.8	99.9	99.9	100.0	100.0
≥ 200	32.6	91.0	92.9	95.5	98.1	98.1	99.4	99.5	99.5	99.8	99.8	99.8	99.9	99.9	100.0	100.0
≥ 100	32.6	91.0	92.9	95.5	98.1	98.1	99.4	99.5	99.5	99.8	99.8	99.8	99.9	99.9	100.0	100.0
≥ 0	32.6	91.0	92.9	95.5	98.1	98.1	99.4	99.5	99.5	99.8	99.8	99.8	99.9	99.9	100.0	100.0

TOTAL NUMBER OF OBSERVATIONS 1440

USAF ETAC FORM JUL 64 0-14-5 (OL 1) PREVIOUS EDITIONS OF THIS FORM ARE OBSOLETE

DATA PROCESSING DIVISION
ETAC, USAF
ASHEVILLE, N. C. 28801

CEILING VERSUS VISIBILITY

43223 (STATION) KANGNENG KOREA/ROK AFS K-18 (STATION NAME) 51-66 (YEARS) NOV (MONTH)

.600-1800 (HOURS LST)

PERCENTAGE FREQUENCY OF OCCURRENCE
(FROM HOURLY OBSERVATIONS)

CEILING FEET	VISIBILITY STATUTE MILES															
	≥ 10	≥ 6	≥ 5	≥ 4	≥ 3	≥ 2½	≥ 2	≥ 1½	≥ 1¼	≥ 1	≥ ¾	≥ 5/8	≥ ½	≥ 5/16	≥ ¼	≥ 0
NO CEILING	30.1	60.8	60.8	60.8	60.8	60.8	60.8	60.8	60.8	60.8	60.8	60.8	60.8	60.8	60.8	60.8
≥ 20000	31.0	65.1	65.1	65.1	65.1	65.1	65.1	65.1	65.1	65.1	65.1	65.1	65.1	65.1	65.1	65.1
≥ 18000	31.2	65.6	65.6	65.6	65.6	65.6	65.6	65.6	65.6	65.6	65.6	65.6	65.6	65.6	65.6	65.6
≥ 16000	31.4	65.8	65.8	65.8	65.8	65.8	65.8	65.8	65.8	65.8	65.8	65.8	65.8	65.8	65.8	65.8
≥ 14000	32.2	67.4	67.4	67.4	67.4	67.4	67.4	67.4	67.4	67.4	67.4	67.4	67.4	67.4	67.4	67.4
≥ 12000	33.1	69.4	69.4	69.4	69.4	69.4	69.4	69.4	69.4	69.4	69.4	69.4	69.4	69.4	69.4	69.4
≥ 10000	34.2	71.3	71.3	71.3	71.3	71.3	71.3	71.3	71.3	71.3	71.3	71.3	71.3	71.3	71.3	71.3
≥ 9000	34.6	71.7	71.7	71.7	71.7	71.7	71.7	71.7	71.7	71.7	71.7	71.7	71.7	71.7	71.7	71.7
≥ 8000	35.1	72.7	72.8	72.8	72.8	72.8	72.8	72.8	72.8	72.8	72.8	72.8	72.8	72.8	72.8	72.8
≥ 7000	35.1	73.3	73.5	73.5	73.5	73.5	73.5	73.5	73.5	73.5	73.5	73.5	73.5	73.5	73.5	73.5
≥ 6000	35.2	74.3	74.5	74.6	74.6	74.6	74.6	74.6	74.6	74.6	74.6	74.6	74.6	74.6	74.6	74.6
≥ 5000	36.1	76.9	77.2	77.2	77.2	77.2	77.2	77.2	77.2	77.2	77.2	77.2	77.2	77.2	77.2	77.2
≥ 4500	36.9	78.3	78.5	78.6	78.6	78.6	78.6	78.6	78.6	78.6	78.6	78.6	78.6	78.6	78.6	78.6
≥ 4000	37.6	80.6	80.9	81.1	81.1	81.1	81.1	81.1	81.1	81.1	81.1	81.1	81.1	81.1	81.1	81.1
≥ 3500	38.1	82.3	82.7	83.0	83.0	83.0	83.0	83.0	83.0	83.0	83.0	83.0	83.0	83.0	83.0	83.0
≥ 3000	38.6	85.0	85.8	86.3	86.5	86.5	86.5	86.5	86.5	86.5	86.5	86.5	86.5	86.5	86.5	86.5
≥ 2500	39.2	89.0	90.1	91.3	91.5	91.5	91.7	91.7	91.7	91.7	91.7	91.7	91.7	91.7	91.7	91.7
≥ 2000	39.2	89.7	91.4	93.1	93.8	93.8	94.3	94.3	94.3	94.3	94.3	94.3	94.3	94.3	94.3	94.3
≥ 1800	39.2	89.7	91.5	93.4	94.2	94.2	94.9	94.9	94.9	94.9	94.9	94.9	94.9	94.9	94.9	94.9
≥ 1500	39.4	90.1	91.9	94.2	95.8	95.8	96.7	96.7	96.7	96.9	97.0	97.0	97.0	97.0	97.0	97.0
≥ 1200	39.4	90.4	92.4	94.7	96.5	96.5	97.8	97.8	97.8	98.1	98.1	98.1	98.1	98.1	98.1	98.1
≥ 1000	39.4	90.4	92.4	94.9	97.1	97.1	98.8	98.8	98.8	99.0	99.1	99.1	99.1	99.1	99.1	99.1
≥ 900	39.4	90.5	92.4	95.0	97.3	97.3	99.0	99.0	99.0	99.3	99.4	99.4	99.4	99.4	99.4	99.4
≥ 800	39.4	90.5	92.4	95.1	97.4	97.4	99.2	99.2	99.2	99.5	99.6	99.6	99.6	99.6	99.6	99.6
≥ 700	39.4	90.5	92.6	95.3	97.6	97.6	99.5	99.5	99.5	99.8	99.9	99.9	99.9	99.9	99.9	99.9
≥ 600	39.4	90.5	92.6	95.3	97.7	97.7	99.6	99.6	99.6	99.9	100.0	100.0	100.0	100.0	100.0	100.0
≥ 500	39.4	90.5	92.6	95.3	97.7	97.7	99.6	99.6	99.6	99.9	100.0	100.0	100.0	100.0	100.0	100.0
≥ 400	39.4	90.5	92.6	95.3	97.7	97.7	99.6	99.6	99.6	99.9	100.0	100.0	100.0	100.0	100.0	100.0
≥ 300	39.4	90.5	92.6	95.3	97.7	97.7	99.6	99.6	99.6	99.9	100.0	100.0	100.0	100.0	100.0	100.0
≥ 200	39.4	90.5	92.6	95.3	97.7	97.7	99.6	99.6	99.6	99.9	100.0	100.0	100.0	100.0	100.0	100.0
≥ 100	39.4	90.5	92.6	95.3	97.7	97.7	99.6	99.6	99.6	99.9	100.0	100.0	100.0	100.0	100.0	100.0
≥ 0	39.4	90.5	92.6	95.3	97.7	97.7	99.6	99.6	99.6	99.9	100.0	100.0	100.0	100.0	100.0	100.0

TOTAL NUMBER OF OBSERVATIONS 1440

USAF ETAC FORM JUL 64 0-14-5 (OL 1) PREVIOUS EDITIONS OF THIS FORM ARE OBSOLETE

DATA PROCESSING DIVISION
ETAC, USAF
ASHEVILLE, N. C. 28801

CEILING VERSUS VISIBILITY

43223 (STATION) KANGNUNG KOREA/ROK AFS K-18 (STATION NAME) 51-66 (YEARS) NOV (MONTH)

900-1100 (HOURS LST)

PERCENTAGE FREQUENCY OF OCCURRENCE
(FROM HOURLY OBSERVATIONS)

CEILING (FEET)	VISIBILITY (STATUTE MILES)															
	≥ 10	≥ 6	≥ 5	≥ 4	≥ 3	≥ 2½	≥ 2	≥ 1½	≥ 1¼	≥ 1	≥ ¾	≥ 5/8	≥ ½	≥ 5/16	≥ ¼	≥ 0
NO CEILING	45.1	56.0	56.0	56.1	56.1	56.1	56.1	56.1	56.1	56.1	56.1	56.1	56.1	56.1	56.1	56.1
≥ 20000	49.1	63.1	63.1	63.1	63.1	63.1	63.1	63.1	63.1	63.1	63.1	63.1	63.1	63.1	63.1	63.1
≥ 18000	49.1	63.3	63.3	63.4	63.4	63.4	63.4	63.4	63.4	63.4	63.4	63.4	63.4	63.4	63.4	63.4
≥ 16000	49.2	63.8	63.8	63.9	63.9	63.9	63.9	63.9	63.9	63.9	63.9	63.9	63.9	63.9	63.9	63.9
≥ 14000	50.1	65.6	65.6	65.6	65.6	65.6	65.6	65.6	65.6	65.6	65.6	65.6	65.6	65.6	65.6	65.6
≥ 12000	51.2	67.4	67.4	67.5	67.5	67.5	67.5	67.5	67.5	67.5	67.5	67.5	67.5	67.5	67.5	67.5
≥ 10000	53.3	70.2	70.2	70.3	70.3	70.3	70.3	70.3	70.3	70.3	70.3	70.3	70.3	70.3	70.3	70.3
≥ 9000	53.8	70.8	70.8	70.8	70.	70.8	70.8	70.8	70.8	70.8	70.8	70.8	70.8	70.8	70.8	70.8
≥ 8000	54.7	72.5	72.5	72.6	72.6	72.6	72.6	72.6	72.6	72.6	72.6	72.6	72.6	72.6	72.6	72.6
≥ 7000	54.9	73.1	73.2	73.3	73.3	73.3	73.3	73.3	73.3	73.3	73.3	73.3	73.3	73.3	73.3	73.3
≥ 6000	55.9	75.2	75.3	75.7	75.7	75.7	75.7	75.7	75.7	75.7	75.7	75.7	75.7	75.7	75.7	75.7
≥ 5000	57.2	77.8	78.0	78.3	78.4	78.4	78.5	78.5	78.5	78.5	78.5	78.5	78.5	78.5	78.5	78.5
≥ 4500	57.8	78.9	79.0	79.4	79.4	79.4	79.5	79.5	79.5	79.5	79.5	79.5	79.5	79.5	79.5	79.5
≥ 4000	59.0	81.5	81.6	82.0	82.1	82.1	82.2	82.2	82.2	82.2	82.2	82.2	82.2	82.2	82.2	82.2
≥ 3500	59.2	82.8	83.1	83.5	83.6	83.6	83.7	83.7	83.7	83.7	83.7	83.7	83.7	83.7	83.7	83.7
≥ 3000	59.7	85.6	86.0	86.7	86.7	86.7	86.9	86.9	86.9	86.9	86.9	86.9	86.9	86.9	86.9	86.9
≥ 2500	60.8	88.5	89.4	90.3	90.6	90.6	90.7	90.7	90.7	90.7	90.7	90.7	90.7	90.7	90.7	90.7
≥ 2000	61.0	89.6	91.6	93.0	93.7	93.7	94.0	94.0	94.0	94.1	94.1	94.1	94.1	94.1	94.1	94.1
≥ 1800	61.0	89.7	91.7	93.2	93.9	93.9	94.2	94.3	94.3	94.4	94.4	94.4	94.4	94.4	94.4	94.4
≥ 1500	61.2	90.1	92.1	93.5	94.4	94.4	95.1	95.2	95.2	95.3	95.3	95.3	95.3	95.3	95.3	95.3
≥ 1200	61.2	90.3	92.6	94.1	95.1	95.1	96.3	96.4	96.4	96.6	96.6	96.6	96.6	96.6	96.6	96.6
≥ 1000	61.2	90.4	92.7	94.2	95.6	95.6	97.2	97.3	97.3	97.8	98.1	98.1	98.1	98.1	98.1	98.1
≥ 900	61.2	90.5	92.8	94.5	96.0	96.0	97.6	97.7	97.7	98.3	98.5	98.5	98.5	98.5	98.5	98.5
≥ 800	61.2	90.5	92.8	94.6	96.2	96.2	98.0	98.1	98.1	98.7	98.9	98.9	98.9	98.9	98.9	98.9
≥ 700	61.2	90.6	93.1	94.9	96.5	96.5	98.4	98.5	98.5	99.2	99.4	99.4	99.4	99.4	99.4	99.4
≥ 600	61.2	90.6	93.1	95.0	96.7	96.8	98.7	98.8	98.8	99.6	99.8	99.8	99.8	99.8	99.8	99.8
≥ 500	61.2	90.6	93.1	95.0	96.8	96.9	98.8	99.0	99.0	99.8	100.0	100.0	100.0	100.0	100.0	100.0
≥ 400	61.2	90.6	93.1	95.0	96.8	96.9	98.8	99.0	99.0	99.8	100.0	100.0	100.0	100.0	100.0	100.0
≥ 300	61.2	90.6	93.1	95.0	96.8	96.9	98.8	99.0	99.0	99.8	100.0	100.0	100.0	100.0	100.0	100.0
≥ 200	61.2	90.6	93.1	95.0	96.8	96.9	98.8	99.0	99.0	99.8	100.0	100.0	100.0	100.0	100.0	100.0
≥ 100	61.2	90.6	93.1	95.0	96.8	96.9	98.8	99.0	99.0	99.8	100.0	100.0	100.0	100.0	100.0	100.0
≥ 0	61.2	90.6	93.1	95.0	96.8	96.9	98.8	99.0	99.0	99.8	100.0	100.0	100.0	100.0	100.0	100.0

TOTAL NUMBER OF OBSERVATIONS 1440

USAF ETAC FORM JUL 64 0-14-5 (OL 1) PREVIOUS EDITIONS OF THIS FORM ARE OBSOLETE

DATA PROCESSING DIVISION
ETAC, USAF
ASHEVILLE, N. C. 28801

CEILING VERSUS VISIBILITY

43223 (STATION) KANGNUNG KOREA/ROK AFS K-18 (STATION NAME) 51-66 (YEARS) NOV (MONTH)

PERCENTAGE FREQUENCY OF OCCURRENCE
(FROM HOURLY OBSERVATIONS)

1200-1400 (HOURS LST)

CEILING FEET	VISIBILITY STATUTE MILES															
	≥ 10	≥ 6	≥ 5	≥ 4	≥ 3	≥ 2½	≥ 2	≥ 1½	≥ 1¼	≥ 1	≥ ¾	≥ 5/8	≥ ½	≥ 5/16	≥ ¼	≥ 0
NO CEILING	55.2	55.6	55.6	55.6	55.7	55.7	55.7	55.7	55.7	55.7	55.7	55.7	55.7	55.7	55.7	55.7
≥ 20000	55.4	63.5	63.6	63.6	63.7	63.7	63.7	63.7	63.7	63.7	63.7	63.7	63.7	63.7	63.7	63.7
≥ 18000	55.8	64.0	64.0	64.0	64.1	64.1	64.1	64.1	64.1	64.1	64.1	64.1	64.1	64.1	64.1	64.1
≥ 16000	56.1	64.2	64.3	64.3	64.4	64.4	64.4	64.4	64.4	64.4	64.4	64.4	64.4	64.4	64.4	64.4
≥ 14000	57.5	66.3	66.4	66.4	66.5	66.5	66.5	66.5	66.5	66.5	66.5	66.5	66.5	66.5	66.5	66.5
≥ 12000	58.8	68.2	68.3	68.3	68.3	68.3	68.3	68.3	68.3	68.3	68.3	68.3	68.3	68.3	68.3	68.3
≥ 10000	61.0	71.5	71.5	71.5	71.6	71.6	71.6	71.6	71.6	71.6	71.6	71.6	71.6	71.6	71.6	71.6
≥ 9000	61.1	71.6	71.7	71.7	71.7	71.7	71.7	71.7	71.7	71.7	71.7	71.7	71.7	71.7	71.7	71.7
≥ 8000	62.1	73.3	73.4	73.4	73.5	73.5	73.5	73.5	73.5	73.5	73.5	73.5	73.5	73.5	73.5	73.5
≥ 7000	62.3	73.8	73.9	73.9	74.0	74.0	74.0	74.0	74.0	74.0	74.0	74.0	74.0	74.0	74.0	74.0
≥ 6000	63.5	75.2	75.3	75.3	75.3	75.3	75.3	75.3	75.3	75.3	75.3	75.3	75.3	75.3	75.3	75.3
≥ 5000	65.9	78.5	78.6	78.6	78.7	78.7	78.7	78.7	78.7	78.7	78.7	78.7	78.7	78.7	78.7	78.7
≥ 4500	66.5	79.6	79.8	79.9	79.9	79.9	79.9	79.9	79.9	79.9	79.9	79.9	79.9	79.9	79.9	79.9
≥ 4000	68.3	82.8	83.1	83.1	83.2	83.2	83.2	83.2	83.2	83.2	83.2	83.2	83.2	83.2	83.2	83.2
≥ 3500	68.5	84.2	84.5	84.6	84.7	84.7	84.7	84.7	84.7	84.7	84.7	84.7	84.7	84.7	84.7	84.7
≥ 3000	69.2	86.7	87.4	87.6	87.8	87.8	87.8	87.8	87.8	87.8	87.8	87.8	87.8	87.8	87.8	87.8
≥ 2500	70.1	89.2	90.2	90.7	91.0	91.0	91.0	91.0	91.0	91.0	91.0	91.0	91.0	91.0	91.0	91.0
≥ 2000	70.6	90.0	91.5	92.3	92.7	92.7	92.7	92.7	92.7	92.7	92.7	92.7	92.7	92.7	92.7	92.7
≥ 1800	70.6	90.1	91.6	92.4	92.8	92.8	92.8	92.8	92.8	92.8	92.8	92.8	92.8	92.8	92.8	92.8
≥ 1500	70.7	91.8	92.6	93.7	94.5	94.5	95.0	95.0	95.0	95.1	95.1	95.1	95.1	95.1	95.1	95.1
≥ 1200	70.7	91.0	92.8	94.3	95.6	95.6	96.7	96.7	96.7	96.9	96.9	96.9	96.9	96.9	96.9	96.9
≥ 1000	70.7	91.3	93.3	94.8	96.3	96.3	97.6	97.6	97.6	98.2	98.3	98.3	98.3	98.3	98.3	98.3
≥ 900	70.7	91.3	93.3	94.8	96.4	96.4	97.8	97.8	97.8	98.4	98.5	98.5	98.5	98.5	98.5	98.5
≥ 800	70.7	91.3	93.3	94.9	96.8	96.8	98.3	98.4	98.4	99.1	99.2	99.2	99.2	99.2	99.2	99.2
≥ 700	70.7	91.3	93.3	95.0	96.9	96.9	98.5	98.6	98.6	99.5	99.7	99.7	99.7	99.7	99.7	99.7
≥ 600	70.7	91.3	93.3	95.0	97.0	97.0	98.8	98.9	98.9	99.8	99.9	99.9	99.9	99.9	99.9	99.9
≥ 500	70.7	91.3	93.3	95.0	97.0	97.0	98.8	98.9	98.9	99.9	100.0	100.0	100.0	100.0	100.0	100.0
≥ 400	70.7	91.3	93.3	95.0	97.0	97.0	98.8	98.9	98.9	99.9	100.0	100.0	100.0	100.0	100.0	100.0
≥ 300	70.7	91.3	93.3	95.0	97.0	97.0	98.8	98.9	98.9	99.9	100.0	100.0	100.0	100.0	100.0	100.0
≥ 200	70.7	91.3	93.3	95.0	97.0	97.0	98.8	98.9	98.9	99.9	100.0	100.0	100.0	100.0	100.0	100.0
≥ 100	70.7	91.3	93.3	95.0	97.0	97.0	98.8	98.9	98.9	99.9	100.0	100.0	100.0	100.0	100.0	100.0
≥ 0	70.7	91.3	93.3	95.0	97.0	97.0	98.8	98.9	98.9	99.9	100.0	100.0	100.0	100.0	100.0	100.0

TOTAL NUMBER OF OBSERVATIONS 1440

USAF ETAC FORM JUL 64 0-14-5 (OL 1) PREVIOUS EDITIONS OF THIS FORM ARE OBSOLETE

DATA PROCESSING DIVISION
ETAC, USAF
ASHEVILLE, N. C. 28801

CEILING VERSUS VISIBILITY

STATION	STATION NAME	YEARS	MONTH
43223	KANGNENG KOREA/ROK AFS K-18	51-66	NOV

HOURS (L.S.T.) 1500-1700

PERCENTAGE FREQUENCY OF OCCURRENCE
(FROM HOURLY OBSERVATIONS)

CEILING FEET	VISIBILITY (STATUTE MILES)															
	≥ 10	≥ 6	≥ 5	≥ 4	≥ 3	≥ 2½	≥ 2	≥ 1½	≥ 1¼	≥ 1	≥ ¾	≥ 5/8	≥ ½	≥ 5/16	≥ ¼	≥ 0
NO CEILING	47.4	54.0	54.2	54.2	54.2	54.2	54.2	54.2	54.2	54.2	54.2	54.2	54.2	54.2	54.2	54.2
≥ 20000	52.4	61.5	61.7	61.7	61.7	61.7	61.7	61.7	61.7	61.7	61.7	61.7	61.7	61.7	61.7	61.7
≥ 18000	52.7	61.5	62.0	62.0	62.1	62.1	62.1	62.1	62.1	62.1	62.1	62.1	62.1	62.1	62.1	62.1
≥ 16000	52.9	62.1	62.3	62.3	62.4	62.4	62.4	62.4	62.4	62.4	62.4	62.4	62.4	62.4	62.4	62.4
≥ 14000	54.2	63.8	64.0	64.0	64.0	64.0	64.0	64.0	64.0	64.0	64.0	64.0	64.0	64.0	64.0	64.0
≥ 12000	54.7	65.1	65.3	65.3	65.4	65.4	65.4	65.4	65.4	65.4	65.4	65.4	65.4	65.4	65.4	65.4
≥ 10000	55.8	66.8	67.0	67.0	67.1	67.1	67.1	67.1	67.1	67.1	67.1	67.1	67.1	67.1	67.1	67.1
≥ 9000	56.0	66.9	67.2	67.2	67.2	67.2	67.2	67.2	67.2	67.2	67.2	67.2	67.2	67.2	67.2	67.2
≥ 8000	56.7	68.2	68.4	68.4	68.5	68.5	68.5	68.5	68.5	68.5	68.5	68.5	68.5	68.5	68.5	68.5
≥ 7000	56.9	68.3	69.0	69.0	69.0	69.0	69.0	69.0	69.0	69.0	69.0	69.0	69.0	69.0	69.0	69.0
≥ 6000	58.0	70.1	70.3	70.3	70.3	70.3	70.3	70.3	70.3	70.3	70.3	70.3	70.3	70.3	70.3	70.3
≥ 5000	60.9	73.5	73.8	73.8	73.9	73.9	73.9	73.9	73.9	73.9	73.9	73.9	73.9	73.9	73.9	73.9
≥ 4500	61.5	74.7	74.9	74.9	75.0	75.0	75.0	75.0	75.0	75.0	75.0	75.0	75.0	75.0	75.0	75.0
≥ 4000	63.5	78.3	78.7	78.3	79.0	79.0	79.0	79.0	79.0	79.0	79.0	79.0	79.0	79.0	79.0	79.0
≥ 3500	64.2	79.7	80.1	80.3	80.6	80.6	80.6	80.6	80.6	80.6	80.6	80.6	80.6	80.6	80.6	80.6
≥ 3000	65.6	83.6	84.9	85.3	85.7	85.7	85.8	85.8	85.8	85.8	85.8	85.8	85.8	85.8	85.8	85.8
≥ 2500	67.4	87.7	89.1	89.9	90.3	90.3	90.3	90.3	90.3	90.3	90.3	90.3	90.3	90.3	90.3	90.3
≥ 2000	68.0	89.4	91.5	92.6	93.1	93.1	93.3	93.3	93.3	93.3	93.3	93.3	93.3	93.3	93.3	93.3
≥ 1800	68.0	89.5	91.7	92.8	93.5	93.5	93.7	93.7	93.7	93.7	93.7	93.7	93.7	93.7	93.7	93.7
≥ 1500	68.0	89.9	92.2	93.5	94.4	94.4	94.7	94.7	94.7	95.0	95.0	95.0	95.1	95.1	95.1	95.1
≥ 1200	68.0	90.2	92.5	94.3	95.5	95.5	96.0	96.1	96.1	96.5	96.5	96.5	96.6	96.6	96.7	96.7
≥ 1000	68.0	90.8	93.1	95.1	96.5	96.5	97.2	97.2	97.2	97.7	97.7	97.7	97.8	97.8	97.8	97.8
≥ 900	68.0	90.8	93.1	95.3	96.7	96.7	97.4	97.4	97.4	98.0	98.0	98.0	98.1	98.1	98.1	98.1
≥ 800	68.0	90.8	93.1	95.3	96.8	96.8	97.8	97.8	97.8	98.5	98.5	98.5	98.6	98.6	98.7	98.7
≥ 700	68.0	90.8	93.1	95.6	97.1	97.1	98.3	98.4	98.4	99.1	99.1	99.1	99.2	99.2	99.3	99.3
≥ 600	68.0	90.8	93.1	95.6	97.2	97.2	98.5	98.8	98.8	99.6	99.6	99.6	99.9	99.9	99.9	99.9
≥ 500	68.0	90.8	93.1	95.6	97.2	97.2	98.5	98.8	98.8	99.7	99.7	99.7	99.9	99.9	100.0	100.0
≥ 400	68.0	90.8	93.1	95.6	97.2	97.2	98.5	98.8	98.8	99.7	99.7	99.7	99.9	99.9	100.0	100.0
≥ 300	68.0	90.8	93.1	95.6	97.2	97.2	98.5	98.8	98.8	99.7	99.7	99.7	99.9	99.9	100.0	100.0
≥ 200	68.0	90.8	93.1	95.6	97.2	97.2	98.5	98.8	98.8	99.7	99.7	99.7	99.9	99.9	100.0	100.0
≥ 100	68.0	90.8	93.1	95.6	97.2	97.2	98.5	98.8	98.8	99.7	99.7	99.7	99.9	99.9	100.0	100.0
≥ 0	68.0	90.8	93.1	95.6	97.2	97.2	98.5	98.8	98.8	99.7	99.7	99.7	99.9	99.9	100.0	100.0

TOTAL NUMBER OF OBSERVATIONS 1440

USAF ETAC FORM JUL 64 0-14-5 (OL 1) PREVIOUS EDITIONS OF THIS FORM ARE OBSOLETE

DATA PROCESSING DIVISION
ETAC, USAF
ASHEVILLE, N. C. 28801

CEILING VERSUS VISIBILITY

43223 (STATION) KANGNUNG KOREA/ROK AFS K-18 (STATION NAME) 51-66 (YEARS) NOV (MONTH)

1800-2000 (HOURS)

PERCENTAGE FREQUENCY OF OCCURRENCE
(FROM HOURLY OBSERVATIONS)

CEILING FEET	VISIBILITY STATUTE MILES															
	≥ 10	≥ 6	≥ 5	≥ 4	≥ 3	≥ 2½	≥ 2	≥ 1½	≥ 1¼	≥ 1	≥ ¾	≥ 5/8	≥ ½	≥ 5/16	≥ ¼	≥ 0
NO CEILING	29.9	58.3	58.6	58.7	58.8	58.8	59.0	59.0	59.0	59.0	59.0	59.0	59.0	59.0	59.0	59.0
≥ 20000	32.2	63.7	64.0	64.2	64.3	64.3	64.4	64.4	64.4	64.4	64.4	64.4	64.4	64.4	64.4	64.4
≥ 18000	32.3	64.0	64.4	64.6	64.7	64.7	64.9	64.9	64.9	64.9	64.9	64.9	64.9	64.9	64.9	64.9
≥ 16000	32.5	64.3	64.7	64.9	65.0	65.0	65.1	65.1	65.1	65.1	65.1	65.1	65.1	65.1	65.1	65.1
≥ 14000	33.3	65.4	65.8	66.0	66.1	66.1	66.3	66.3	66.3	66.3	66.3	66.3	66.3	66.3	66.3	66.3
≥ 12000	33.7	66.7	67.1	67.2	67.4	67.4	67.5	67.5	67.5	67.5	67.5	67.5	67.5	67.5	67.5	67.5
≥ 10000	34.1	67.8	68.2	68.3	68.5	68.5	68.6	68.6	68.6	68.6	68.6	68.6	68.6	68.6	68.6	68.6
≥ 9000	34.1	67.8	68.3	68.4	68.5	68.5	68.7	68.7	68.7	68.7	68.7	68.7	68.7	68.7	68.7	68.7
≥ 8000	34.5	68.6	69.0	69.2	69.3	69.3	69.4	69.4	69.4	69.4	69.4	69.4	69.4	69.4	69.4	69.4
≥ 7000	34.7	69.1	69.5	69.7	69.8	69.8	69.9	69.9	69.9	69.9	69.9	69.9	69.9	69.9	69.9	69.9
≥ 6000	35.3	70.7	71.1	71.3	71.4	71.4	71.5	71.5	71.5	71.5	71.5	71.5	71.5	71.5	71.5	71.5
≥ 5000	36.9	72.4	72.8	73.0	73.1	73.1	73.3	73.3	73.3	73.3	73.3	73.3	73.3	73.3	73.3	73.3
≥ 4500	37.5	73.5	73.9	74.0	74.2	74.2	74.3	74.3	74.3	74.3	74.3	74.3	74.3	74.3	74.3	74.3
≥ 4000	38.8	75.9	76.3	76.5	76.6	76.6	76.7	76.7	76.7	76.7	76.7	76.7	76.7	76.7	76.7	76.7
≥ 3500	39.0	76.7	77.2	77.3	77.4	77.4	77.6	77.6	77.6	77.6	77.6	77.6	77.6	77.6	77.6	77.6
≥ 3000	39.4	80.6	81.3	81.7	81.8	81.8	81.9	81.9	81.9	81.9	81.9	81.9	81.9	81.9	81.9	81.9
≥ 2500	39.7	84.0	85.1	85.8	86.2	86.2	86.3	86.3	86.3	86.3	86.3	86.3	86.3	86.3	86.3	86.3
≥ 2000	40.0	88.3	90.1	91.0	92.0	92.0	92.4	92.4	92.4	92.4	92.4	92.4	92.4	92.4	92.4	92.4
≥ 1800	40.1	88.5	90.4	91.3	92.5	92.5	92.9	92.9	92.9	93.0	93.0	93.0	93.0	93.0	93.0	93.0
≥ 1500	40.1	89.4	91.6	92.8	94.2	94.2	94.9	94.9	94.9	95.2	95.2	95.2	95.2	95.2	95.2	95.2
≥ 1200	40.1	89.9	92.3	93.7	95.5	95.5	96.3	96.3	96.3	96.9	96.9	96.9	96.9	96.9	96.9	96.9
≥ 1000	40.1	90.1	92.5	93.9	96.0	96.0	97.3	97.3	97.3	97.9	97.9	97.9	97.9	97.9	97.9	97.9
≥ 900	40.1	90.1	92.5	93.9	96.0	96.0	97.5	97.5	97.5	98.2	98.2	98.2	98.2	98.2	98.2	98.2
≥ 800	40.1	90.1	92.5	93.9	96.0	96.0	97.8	97.8	97.8	98.7	98.7	98.7	98.8	98.8	98.8	98.8
≥ 700	40.1	90.1	92.5	93.9	96.1	96.1	98.3	98.3	98.3	99.2	99.2	99.2	99.3	99.3	99.3	99.3
≥ 600	40.1	90.1	92.5	93.9	96.1	96.1	98.3	98.4	98.4	99.2	99.2	99.2	99.7	99.7	99.7	99.7
≥ 500	40.1	90.1	92.5	93.9	96.3	96.3	98.5	98.8	98.8	99.6	99.6	99.6	100.0	100.0	100.0	100.0
≥ 400	40.1	90.1	92.5	93.9	96.3	96.3	98.5	98.8	98.8	99.6	99.6	99.6	100.0	100.0	100.0	100.0
≥ 300	40.1	90.1	92.5	93.9	96.3	96.3	98.5	98.8	98.8	99.6	99.6	99.6	100.0	100.0	100.0	100.0
≥ 200	40.1	90.1	92.5	93.9	96.3	96.3	98.5	98.8	98.8	99.6	99.6	99.6	100.0	100.0	100.0	100.0
≥ 100	40.1	90.1	92.5	93.9	96.3	96.3	98.5	98.8	98.8	99.6	99.6	99.6	100.0	100.0	100.0	100.0
≥ 0	40.1	90.1	92.5	93.9	96.3	96.3	98.5	98.8	98.8	99.6	99.6	99.6	100.0	100.0	100.0	100.0

TOTAL NUMBER OF OBSERVATIONS 1440

USAF ETAC FORM JUL 64 0-14-5 (OL 1) PREVIOUS EDITIONS OF THIS FORM ARE OBSOLETE

DATA PROCESSING DIVISION
ETAC, USAF
ASHEVILLE, N. C. 28801

CEILING VERSUS VISIBILITY

STATION	STATION NAME	YEARS	MONTH
43203	KANGNUNG KOREA/ROK AFS K-18	51-66	NOV

HOURS (LST): 2100-03

PERCENTAGE FREQUENCY OF OCCURRENCE
(FROM HOURLY OBSERVATIONS)

CEILING FEET	VISIBILITY STATUTE MILES															
	≥ 10	≥ 6	≥ 5	≥ 4	≥ 3	≥ 2½	≥ 2	≥ 1½	≥ 1¼	≥ 1	≥ ¾	≥ 5/8	≥ ½	≥ 5/16	≥ ¼	≥ 0
NO CEILING	28.6	63.9	64.2	64.4	64.4	64.4	64.4	64.4	64.4	64.4	64.4	64.4	64.5	64.5	64.5	64.5
≥ 20000	9.[illegible]	67.1	67.4	67.6	67.6	67.6	67.6	67.6	67.6	67.6	67.6	67.6	67.7	67.7	67.7	67.7
≥ 18000	29.2	67.4	67.7	67.9	67.9	67.9	67.9	67.9	67.9	67.9	67.9	67.9	68.0	68.0	68.0	68.0
≥ 16000	29.7	67.9	68.3	68.5	68.5	68.5	68.5	68.5	68.5	68.5	68.5	68.5	68.5	68.5	68.5	68.5
≥ 14000	30.3	69.4	69.7	69.9	69.9	69.9	69.9	69.9	69.9	69.9	69.9	69.9	70.0	70.0	70.0	70.0
≥ 12000	30.6	70.5	70.8	71.0	71.0	71.0	71.0	71.0	71.0	71.0	71.0	71.0	71.1	71.1	71.1	71.1
≥ 10000	30.8	71.3	71.7	71.9	71.9	71.9	71.9	71.9	71.9	71.9	71.9	71.9	71.9	71.9	71.9	71.9
≥ 9000	30.9	71.7	72.1	72.3	72.3	72.3	72.3	72.3	72.3	72.3	72.3	72.3	72.4	72.4	72.4	72.4
≥ 8000	31.3	72.7	73.1	73.3	73.3	73.3	73.3	73.3	73.3	73.3	73.3	73.3	73.3	73.3	73.3	73.3
≥ 7000	31.5	73.2	73.5	73.8	73.8	73.8	73.8	73.8	73.8	73.8	73.8	73.8	73.8	73.8	73.8	73.8
≥ 6000	31.7	74.0	74.4	74.6	74.6	74.6	74.6	74.6	74.6	74.6	74.6	74.6	74.7	74.7	74.7	74.7
≥ 5000	32.6	75.4	75.8	76.0	76.0	76.0	76.0	76.0	76.0	76.0	76.0	76.0	76.0	76.0	76.0	76.0
≥ 4500	32.8	76.1	76.5	76.7	76.7	76.7	76.7	76.7	76.7	76.7	76.7	76.7	76.7	76.7	76.7	76.7
≥ 4000	33.2	77.6	78.0	78.2	78.2	78.2	78.2	78.2	78.2	78.2	78.2	78.2	78.3	78.3	78.3	78.3
≥ 3500	33.3	78.5	78.9	79.1	79.1	79.1	79.1	79.1	79.1	79.1	79.1	79.1	79.2	79.2	79.2	79.2
≥ 3000	33.3	80.6	81.5	81.9	82.0	82.0	82.0	82.0	82.0	82.0	82.0	82.0	82.1	82.1	82.1	82.1
≥ 2500	33.5	84.9	86.2	86.7	87.2	87.2	87.2	87.2	87.2	87.2	87.2	87.2	87.2	87.2	87.2	87.2
≥ 2000	33.5	88.5	90.5	91.4	92.4	92.4	92.8	92.8	92.8	92.8	92.8	92.8	92.8	92.8	92.8	92.8
≥ 1800	33.5	88.7	90.8	91.9	93.2	93.2	93.5	93.5	93.5	93.5	93.5	93.5	93.6	93.6	93.6	93.6
≥ 1500	33.5	89.7	92.2	93.4	95.3	95.3	95.8	95.8	95.8	95.9	95.9	95.9	96.0	96.0	96.0	96.0
≥ 1200	33.5	90.1	92.8	94.5	96.9	96.9	97.5	97.5	97.5	97.6	97.6	97.6	97.8	97.8	97.8	97.8
≥ 1000	33.5	90.3	93.0	94.8	97.4	97.4	97.9	97.9	97.9	98.2	98.2	98.2	98.3	98.3	98.3	98.3
≥ 900	33.5	90.3	93.0	94.9	97.4	97.4	98.5	98.5	98.5	98.8	98.8	98.8	99.0	99.0	99.0	99.0
≥ 800	33.5	90.3	93.0	94.9	97.5	97.5	98.8	98.8	98.8	99.1	99.1	99.1	99.3	99.3	99.3	99.3
≥ 700	33.5	90.3	93.0	94.9	97.6	97.6	99.0	99.0	99.0	99.3	99.3	99.3	99.7	99.7	99.7	99.7
≥ 600	33.5	90.3	93.0	94.9	97.6	97.6	99.0	99.0	99.0	99.3	99.3	99.3	99.7	99.7	99.7	99.7
≥ 500	33.5	90.3	93.0	94.9	97.6	97.6	99.1	99.2	99.2	99.5	99.5	99.5	100.0	100.0	100.0	100.0
≥ 400	33.5	90.3	93.0	94.9	97.6	97.6	99.1	99.2	99.2	99.5	99.5	99.5	100.0	100.0	100.0	100.0
≥ 300	33.5	90.3	93.0	94.9	97.6	97.6	99.1	99.2	99.2	99.5	99.5	99.5	100.0	100.0	100.0	100.0
≥ 200	33.5	90.3	93.0	94.9	97.6	97.6	99.1	99.2	99.2	99.5	99.5	99.5	100.0	100.0	100.0	100.0
≥ 100	33.5	90.3	93.0	94.9	97.6	97.6	99.1	99.2	99.2	99.5	99.5	99.5	100.0	100.0	100.0	100.0
≥ 0	33.5	90.3	93.0	94.9	97.6	97.6	99.1	99.2	99.2	99.5	99.5	99.5	100.0	100.0	100.0	100.0

TOTAL NUMBER OF OBSERVATIONS 1440

USAF ETAC FORM JUL 64 0-14-5 (OL 1) PREVIOUS EDITIONS OF THIS FORM ARE OBSOLETE

DATA PROCESSING DIVISION
ETAC, USAF
ASHEVILLE, N. C. 28801

CEILING VERSUS VISIBILITY

STATION	STATION NAME	YEARS	MONTH
47223	KANGNUNG KOREA/ROK AFS K-18	51-60	DEC

HOURS (LST) 0900-1200

PERCENTAGE FREQUENCY OF OCCURRENCE
(FROM HOURLY OBSERVATIONS)

CEILING (FEET)	VISIBILITY (STATUTE MILES)																
	≥ 10	≥ 6	≥ 5	≥ 4	≥ 3	≥ 2½	≥ 2	≥ 1½	≥ 1¼	≥ 1	≥ ¾	≥ 5/8	≥ ½	≥ 5/16	≥ ¼	≥ 0
NO CEILING	76.9	73.4	73.7	74.0	74.2	74.2	74.1	74.1	74.1	74.1	74.1	74.1	74.1	74.1	74.1	74.1
≥ 20000	77.4	76.3	76.6	76.9	76.9	76.9	77.0	77.0	77.0	77.0	77.0	77.0	77.0	77.0	77.0	77.0
≥ 18000	77.4	76.7	76.9	77.2	77.3	77.3	77.3	77.3	77.3	77.3	77.3	77.3	77.3	77.3	77.3	77.3
≥ 16000	77.4	76.9	77.1	77.4	77.5	77.5	77.5	77.5	77.5	77.5	77.5	77.5	77.5	77.5	77.5	77.5
≥ 14000	77.6	78.2	78.3	78.5	78.6	78.6	78.7	78.7	78.7	78.7	78.7	78.7	78.7	78.7	78.7	78.7
≥ 12000	77.7	79.8	80.1	80.4	80.4	80.4	80.5	80.5	80.5	80.5	80.5	80.5	80.5	80.5	80.5	80.5
≥ 10000	78.2	81.1	81.4	81.6	81.7	81.7	81.8	81.8	81.8	81.8	81.8	81.8	81.8	81.8	81.8	81.8
≥ 9000	78.3	81.3	81.6	81.8	81.9	81.9	82.0	82.0	82.0	82.0	82.0	82.0	82.0	82.0	82.0	82.0
≥ 8000	79.1	82.6	82.9	83.2	83.3	83.3	83.3	83.3	83.3	83.3	83.3	83.3	83.3	83.3	83.3	83.3
≥ 7000	79.7	83.5	83.7	84.0	84.1	84.1	84.2	84.2	84.2	84.2	84.2	84.2	84.2	84.2	84.2	84.2
≥ 6000	79.7	84.1	84.3	84.6	84.7	84.7	84.8	84.8	84.8	84.8	84.8	84.8	84.8	84.8	84.8	84.8
≥ 5000	80.4	85.9	86.1	86.4	86.6	86.6	86.7	86.7	86.7	86.7	86.7	86.7	86.7	86.7	86.7	86.7
≥ 4500	80.4	86.1	86.3	86.6	86.8	86.8	86.9	86.9	86.9	86.9	86.9	86.9	86.9	86.9	86.9	86.9
≥ 4000	81.1	87.5	87.8	88.0	88.2	88.2	88.3	88.3	88.3	88.3	88.3	88.3	88.3	88.3	88.3	88.3
≥ 3500	81.2	88.2	88.5	88.8	88.9	88.9	89.0	89.0	89.0	89.0	89.0	89.0	89.0	89.0	89.0	89.0
≥ 3000	81.3	90.9	91.4	92.1	92.3	92.3	92.4	92.4	92.4	92.4	92.4	92.4	92.4	92.4	92.4	92.4
≥ 2500	81.3	92.9	93.5	94.4	94.7	94.7	94.8	94.8	94.8	94.8	94.8	94.8	94.8	94.8	94.8	94.8
≥ 2000	81.5	94.2	94.9	95.9	96.4	96.4	96.6	96.6	96.6	96.6	96.6	96.6	96.8	96.8	96.8	96.8
≥ 1800	81.5	94.4	95.2	96.2	96.8	96.8	97.0	97.0	97.0	97.0	97.0	97.0	97.1	97.1	97.1	97.1
≥ 1500	81.5	95.0	95.8	97.2	98.0	98.0	98.4	98.4	98.4	98.4	98.4	98.4	98.5	98.5	98.5	98.5
≥ 1200	81.5	95.4	96.2	97.5	98.5	98.5	99.1	99.1	99.1	99.1	99.1	99.1	99.3	99.3	99.3	99.3
≥ 1000	81.5	95.4	96.2	97.5	98.6	98.6	99.3	99.3	99.3	99.5	99.5	99.5	99.7	99.7	99.7	99.7
≥ 900	81.5	95.4	96.2	97.5	98.7	98.7	99.5	99.5	99.5	99.7	99.7	99.7	99.9	99.9	99.9	99.9
≥ 800	81.5	95.4	96.2	97.5	98.7	98.7	99.5	99.5	99.5	99.7	99.7	99.7	99.9	99.9	99.9	99.9
≥ 700	81.5	95.4	96.2	97.5	98.8	98.8	99.5	99.5	99.5	99.8	99.8	99.8	99.9	99.9	99.9	99.9
≥ 600	81.5	95.4	96.2	97.5	98.8	98.8	99.5	99.5	99.5	99.8	99.8	99.8	99.9	99.9	99.9	99.9
≥ 500	81.5	95.4	96.2	97.5	98.9	98.9	99.6	99.6	99.6	99.9	99.9	99.9	100.0	100.0	100.0	100.0
≥ 400	81.5	95.4	96.2	97.5	98.9	98.9	99.6	99.6	99.6	99.9	99.9	99.9	100.0	100.0	100.0	100.0
≥ 300	81.5	95.4	96.2	97.5	98.9	98.9	99.6	99.6	99.6	99.9	99.9	99.9	100.0	100.0	100.0	100.0
≥ 200	81.5	95.4	96.2	97.5	98.9	98.9	99.6	99.6	99.6	99.9	99.9	99.9	100.0	100.0	100.0	100.0
≥ 100	81.5	95.4	96.2	97.5	98.9	98.9	99.6	99.6	99.6	99.9	99.9	99.9	100.0	100.0	100.0	100.0
≥ 0	81.5	95.4	96.2	97.5	98.9	98.9	99.6	99.6	99.6	99.9	99.9	99.9	100.0	100.0	100.0	100.0

TOTAL NUMBER OF OBSERVATIONS 1487

USAF ETAC FORM JUL 64 0-14-5 (OL 1) PREVIOUS EDITIONS OF THIS FORM ARE OBSOLETE

DATA PROCESSING DIVISION
ETAC, USAF
ASHEVILLE, N. C. 28801

CEILING VERSUS VISIBILITY

45223 — STATION
KANGNUNG KOREA/ROK AFS K-18 — STATION NAME
51-66 — YEARS
OF — MONTH

PERCENTAGE FREQUENCY OF OCCURRENCE
(FROM HOURLY OBSERVATIONS)

0101 - 2500 — HOURS

CEILING FEET	VISIBILITY STATUTE MILES															
	≥ 10	≥ 6	≥ 5	≥ 4	≥ 3	≥ 2½	≥ 2	≥ 1½	≥ 1¼	≥ 1	≥ ¾	≥ 5/8	≥ ½	≥ 5/16	≥ ¼	≥ 0
NO CEILING	26.1	73.8	74.1	74.4	74.4	74.4	74.4	74.4	74.4	74.4	74.4	74.4	74.4	74.4	74.4	74.4
≥ 20000	26.7	77.8	78.1	78.4	78.4	78.4	78.4	78.4	78.4	78.4	78.4	78.4	78.4	78.4	78.4	78.4
≥ 18000	26.7	77.8	78.2	78.4	78.4	78.4	78.4	78.4	78.4	78.4	78.4	78.4	78.4	78.4	78.4	78.4
≥ 16000	26.8	78.2	78.5	78.8	78.8	78.8	78.8	78.8	78.8	78.8	78.8	78.8	78.8	78.8	78.8	78.8
≥ 14000	26.8	79.1	79.4	79.7	79.7	79.7	79.7	79.7	79.7	79.7	79.7	79.7	79.7	79.7	79.7	79.7
≥ 12000	27.4	80.9	81.3	81.5	81.5	81.5	81.5	81.5	81.5	81.5	81.5	81.5	81.5	81.5	81.5	81.5
≥ 10000	27.6	82.0	82.3	82.6	82.6	82.6	82.6	82.6	82.6	82.6	82.6	82.6	82.6	82.6	82.6	82.6
≥ 9000	27.8	82.5	82.8	83.1	83.1	83.1	83.1	83.1	83.1	83.1	83.1	83.1	83.1	83.1	83.1	83.1
≥ 8000	28.5	83.7	84.1	84.3	84.3	84.3	84.3	84.3	84.3	84.3	84.3	84.3	84.3	84.3	84.3	84.3
≥ 7000	29.2	84.7	85.0	85.3	85.3	85.3	85.3	85.3	85.3	85.3	85.3	85.3	85.3	85.3	85.3	85.3
≥ 6000	29.2	85.3	85.6	85.9	85.9	85.9	85.9	85.9	85.9	85.9	85.9	85.9	85.9	85.9	85.9	85.9
≥ 5000	29.3	86.2	86.5	86.8	86.9	86.9	86.9	86.9	86.9	86.9	86.9	86.9	86.9	86.9	86.9	86.9
≥ 4500	29.4	86.7	87.0	87.3	87.4	87.4	87.4	87.4	87.4	87.4	87.4	87.4	87.4	87.4	87.4	87.4
≥ 4000	30.1	88.5	88.8	89.2	89.4	89.4	89.4	89.4	89.4	89.4	89.4	89.4	89.4	89.4	89.4	89.4
≥ 3500	30.2	89.3	89.7	90.1	90.3	90.3	90.3	90.3	90.3	90.3	90.3	90.3	90.3	90.3	90.3	90.3
≥ 3000	30.3	91.1	91.8	92.5	92.7	92.7	92.7	92.7	92.7	92.7	92.7	92.7	92.7	92.7	92.7	92.7
≥ 2500	30.4	93.5	94.3	95.1	95.7	95.7	95.7	95.7	95.7	95.7	95.7	95.7	95.7	95.7	95.7	95.7
≥ 2000	30.4	94.4	95.3	96.2	97.0	97.0	97.0	97.0	97.0	97.0	97.0	97.0	97.0	97.0	97.0	97.0
≥ 1800	30.4	94.4	95.4	96.4	97.3	97.3	97.3	97.3	97.3	97.3	97.3	97.3	97.3	97.3	97.3	97.3
≥ 1500	30.4	94.6	95.8	97.0	98.1	98.1	98.3	98.3	98.3	98.3	98.3	98.3	98.3	98.3	98.3	98.3
≥ 1200	30.4	94.8	96.0	97.3	98.5	98.5	98.8	98.8	98.8	98.9	98.9	98.9	98.9	98.9	98.9	98.9
≥ 1000	30.4	94.9	96.2	97.5	98.7	98.7	99.2	99.2	99.2	99.4	99.4	99.4	99.4	99.4	99.4	99.4
≥ 900	30.4	94.9	96.2	97.5	98.7	98.7	99.3	99.3	99.3	99.5	99.5	99.5	99.5	99.5	99.5	99.5
≥ 800	30.4	94.9	96.2	97.5	98.7	98.7	99.3	99.3	99.3	99.7	99.7	99.7	99.7	99.7	99.7	99.7
≥ 700	30.4	94.9	96.2	97.5	98.7	98.7	99.5	99.5	99.5	99.8	99.8	99.8	99.8	99.8	99.8	99.8
≥ 600	30.4	94.9	96.2	97.5	98.8	98.8	99.5	99.5	99.5	99.9	99.9	99.9	99.9	99.9	99.9	99.9
≥ 500	30.4	94.9	96.2	97.5	98.8	98.8	99.5	99.5	99.5	99.9	99.9	99.9	99.9	99.9	99.9	99.9
≥ 400	30.4	94.9	96.2	97.5	98.8	98.8	99.5	99.5	99.5	99.9	99.9	99.9	99.9	99.9	99.9	99.9
≥ 300	30.4	94.9	96.2	97.5	98.8	98.8	99.5	99.5	99.5	99.9	99.9	99.9	99.9	99.9	99.9	99.9
≥ 200	30.4	94.9	96.2	97.5	98.8	98.8	99.5	99.5	99.5	99.9	99.9	99.9	99.9	99.9	100.0	100.0
≥ 100	30.4	94.9	96.2	97.5	98.8	98.8	99.5	99.5	99.5	99.9	99.9	99.9	99.9	99.9	100.0	100.0
≥ 0	30.4	94.9	96.2	97.5	98.8	98.8	99.5	99.5	99.5	99.9	99.9	99.9	99.9	99.9	100.0	100.0

TOTAL NUMBER OF OBSERVATIONS 1488

USAF ETAC FORM JUL 64 0-14-5 (OL 1) PREVIOUS EDITIONS OF THIS FORM ARE OBSOLETE

DATA PROCESSING DIVISION
ETAC, USAF
ASHEVILLE, N. C. 28801

CEILING VERSUS VISIBILITY

43223 — STATION
KANGNUNG KOREA/ROK AFS K-18 — STATION NAME
51-60 — YEARS
[illegible] — MONTH
[illegible] — HOURS (LST)

PERCENTAGE FREQUENCY OF OCCURRENCE
(FROM HOURLY OBSERVATIONS)

CEILING FEET	VISIBILITY STATUTE MILES ≥10	≥6	≥5	≥4	≥3	≥2½	≥2	≥1½	≥1¼	≥1	≥¾	≥5/8	≥½	≥5/16	≥¼	≥0
NO CEILING	68.4	70.6	70.6	70.6	70.8	70.8	70.8	70.8	70.8	70.8	70.8	70.8	70.8	70.8	70.8	70.8
≥ 20000	69.8	74.9	74.9	75.1	75.1	75.1	75.1	75.1	75.1	75.1	75.1	75.1	75.1	75.1	75.1	75.1
≥ 18000	69.6	75.1	75.1	75.3	75.3	75.3	75.3	75.3	75.3	75.3	75.3	75.3	75.3	75.3	75.3	75.3
≥ 16000	69.8	75.3	75.3	75.5	75.5	75.5	75.5	75.5	75.5	75.5	75.5	75.5	75.5	75.5	75.5	75.5
≥ 14000	70.1	76.2	76.3	76.4	76.4	76.4	76.4	76.4	76.4	76.4	76.4	76.4	76.4	76.4	76.4	76.4
≥ 12000	70.6	78.0	78.1	78.2	78.2	78.2	78.2	78.2	78.2	78.2	78.2	78.2	78.2	78.2	78.2	78.2
≥ 10000	71.5	79.9	80.0	80.1	80.1	80.1	80.1	80.1	80.1	80.1	80.1	80.1	80.1	80.1	80.1	80.1
≥ 9000	71.9	80.2	80.3	80.4	80.4	80.4	80.4	80.4	80.4	80.4	80.4	80.4	80.4	80.4	80.4	80.4
≥ 8000	73.[illegible]	82.3	82.5	82.7	82.7	82.7	82.7	82.7	82.7	82.7	82.7	82.7	82.7	82.7	82.7	82.7
≥ 7000	73.3	83.1	83.4	83.5	83.5	83.5	83.5	83.5	83.5	83.5	83.5	83.5	83.5	83.5	83.5	83.5
≥ 6000	73.3	84.1	84.4	84.5	84.5	84.5	84.5	84.5	84.5	84.5	84.5	84.5	84.5	84.5	84.5	84.5
≥ 5000	73.9	85.6	85.8	86.0	86.0	86.0	86.0	86.0	86.0	86.0	86.0	86.0	86.0	86.0	86.0	86.0
≥ 4500	74.4	86.6	86.8	87.0	87.0	87.0	87.0	87.0	87.0	87.0	87.0	87.0	87.0	87.0	87.0	87.0
≥ 4000	75.1	88.7	89.0	89.1	89.2	89.2	89.2	89.2	89.2	89.2	89.2	89.2	89.2	89.2	89.2	89.2
≥ 3500	75.7	89.4	89.7	89.9	89.9	89.9	89.9	89.9	89.9	89.9	89.9	89.9	89.9	89.9	89.9	89.9
≥ 3000	75.[illegible]	91.5	91.9	92.2	92.4	92.4	92.5	92.5	92.5	92.5	92.5	92.5	92.5	92.5	92.5	92.5
≥ 2500	75.6	93.5	94.2	94.6	94.9	94.9	95.0	95.0	95.0	95.0	95.0	95.0	95.0	95.0	95.0	95.0
≥ 2000	75.6	94.2	95.0	95.6	96.1	96.1	96.3	96.3	96.3	96.4	96.4	96.4	96.4	96.4	96.4	96.4
≥ 1800	75.6	94.2	95.0	95.6	96.2	96.2	96.4	96.4	96.4	96.5	96.5	96.5	96.5	96.5	96.5	96.5
≥ 1500	75.6	94.3	95.4	96.2	96.7	96.7	96.9	96.9	96.9	97.1	97.2	97.2	97.2	97.2	97.2	97.2
≥ 1200	75.6	94.5	95.8	96.6	97.6	97.6	97.9	98.0	98.0	98.3	98.4	98.4	98.5	98.5	98.5	98.5
≥ 1000	75.6	94.6	95.8	96.8	97.9	97.9	98.4	98.5	98.5	99.3	99.3	99.3	99.4	99.4	99.5	99.5
≥ 900	75.6	94.6	95.8	96.8	98.0	98.0	98.5	98.6	98.6	99.4	99.5	99.5	99.5	99.5	99.6	99.6
≥ 800	75.6	94.6	95.8	96.8	98.0	98.0	98.6	98.7	98.7	99.6	99.7	99.7	99.7	99.7	99.8	99.8
≥ 700	75.6	94.6	95.8	96.8	98.0	98.0	98.7	98.8	98.8	99.7	99.7	99.7	99.9	99.9	99.9	99.9
≥ 600	75.6	94.6	95.8	96.8	98.0	98.0	98.7	98.8	98.8	99.7	99.7	99.7	99.9	99.9	99.9	99.9
≥ 500	75.6	94.6	95.8	96.8	98.0	98.0	98.7	98.8	98.8	99.7	99.7	99.7	99.9	99.9	99.9	99.9
≥ 400	75.6	94.6	95.8	96.8	98.0	98.0	98.7	98.8	98.8	99.7	99.7	99.7	99.9	99.9	99.9	99.9
≥ 300	75.6	94.6	95.8	96.8	98.0	98.0	98.7	98.8	98.8	99.7	99.7	99.7	99.9	99.9	100.0	100.0
≥ 200	75.6	94.6	95.8	96.8	98.0	98.0	98.7	98.8	98.8	99.7	99.7	99.7	99.9	99.9	100.0	100.0
≥ 100	75.6	94.6	95.8	96.8	98.0	98.0	98.7	98.8	98.8	99.7	99.7	99.7	99.9	99.9	100.0	100.0
≥ 0	75.6	94.6	95.8	96.8	98.0	98.0	98.7	98.8	98.8	99.7	99.7	99.7	99.9	99.9	100.0	100.0

TOTAL NUMBER OF OBSERVATIONS 1488

USAF ETAC FORM JUL 64 0-14-5 (OL 1) PREVIOUS EDITIONS OF THIS FORM ARE OBSOLETE

DATA PROCESSING DIVISION
ETAC, USAF
ASHEVILLE, N. C. 28801

CEILING VERSUS VISIBILITY

46223	KANGNUNG KOREA/RCK AFS K-18	51-66	DEC
STATION	STATION NAME	YEARS	MONTH

PERCENTAGE FREQUENCY OF OCCURRENCE
(FROM HOURLY OBSERVATIONS)

0900-1100
HOURS (LST)

CEILING FEET	VISIBILITY STATUTE MILES															
	≥ 10	≥ 6	≥ 5	≥ 4	≥ 3	≥ 2½	≥ 2	≥ 1½	≥ 1¼	≥ 1	≥ ¾	≥ 5/8	≥ ½	≥ 5/16	≥ ¼	≥ 0
NO CEILING	44.5	62.2	62.1	62.1	62.1	62.2	62.2	62.2	62.2	62.2	62.2	62.2	62.2	62.2	62.2	62.2
≥ 20000	48.1	68.5	68.8	68.8	68.8	68.8	68.8	68.8	68.8	68.8	68.8	68.8	68.8	68.8	68.8	68.8
≥ 18000	48.1	68.8	69.0	69.0	69.0	69.1	69.1	69.1	69.1	69.1	69.1	69.1	69.1	69.1	69.1	69.1
≥ 16000	48.6	69.7	69.9	69.9	69.9	70.0	70.0	70.0	70.0	70.0	70.0	70.0	70.0	70.0	70.0	70.0
≥ 14000	49.5	71.2	71.4	71.4	71.4	71.5	71.5	71.5	71.5	71.5	71.5	71.5	71.5	71.5	71.5	71.5
≥ 12000	50.6	73.8	74.0	74.0	74.0	74.1	74.2	74.2	74.2	74.2	74.2	74.2	74.2	74.2	74.2	74.2
≥ 10000	51.9	76.3	76.5	76.5	76.5	76.5	76.7	76.7	76.7	76.7	76.7	76.7	76.7	76.7	76.7	76.7
≥ 9000	52.6	77.1	77.3	77.3	77.3	77.4	77.5	77.5	77.5	77.5	77.5	77.5	77.5	77.5	77.5	77.5
≥ 8000	53.5	78.7	78.9	78.9	78.9	79.0	79.1	79.1	79.1	79.1	79.1	79.1	79.1	79.1	79.1	79.1
≥ 7000	53.9	79.8	80.0	80.0	80.0	80.0	80.2	80.2	80.2	80.2	80.2	80.2	80.2	80.2	80.2	80.2
≥ 6000	54.2	80.8	81.1	81.1	81.1	81.2	81.3	81.3	81.3	81.3	81.3	81.3	81.3	81.3	81.3	81.3
≥ 5000	54.4	81.7	82.1	82.1	82.1	82.2	82.4	82.4	82.4	82.4	82.4	82.4	82.4	82.4	82.4	82.4
≥ 4500	55.0	83.4	83.9	83.9	83.9	84.0	84.2	84.2	84.2	84.2	84.2	84.2	84.2	84.2	84.2	84.2
≥ 4000	56.5	85.9	86.4	86.4	86.5	86.6	86.9	86.9	86.9	86.9	86.9	86.9	86.9	86.9	86.9	86.9
≥ 3500	56.7	86.9	87.5	87.5	87.6	87.6	88.0	88.0	88.0	88.0	88.0	88.0	88.0	88.0	88.0	88.0
≥ 3000	57.3	89.4	90.0	90.1	90.2	90.3	90.6	90.6	90.6	90.6	90.6	90.6	90.6	90.6	90.6	90.6
≥ 2500	57.6	92.5	93.2	93.3	93.7	93.8	94.2	94.2	94.2	94.2	94.2	94.2	94.2	94.2	94.2	94.2
≥ 2000	57.7	93.7	94.4	94.7	95.0	95.1	95.5	95.5	95.5	95.5	95.5	95.5	95.5	95.5	95.5	95.5
≥ 1800	57.7	93.8	94.4	94.9	95.2	95.3	95.7	95.7	95.7	95.7	95.7	95.7	95.7	95.7	95.7	95.7
≥ 1500	57.7	94.0	94.7	95.2	95.7	95.8	96.4	96.4	96.4	96.6	96.7	96.7	96.7	96.7	96.7	96.7
≥ 1200	57.8	94.1	94.8	95.5	96.2	96.2	97.1	97.1	97.1	97.4	97.4	97.4	97.4	97.4	97.4	97.4
≥ 1000	57.8	94.1	94.8	95.6	96.5	96.6	97.7	97.8	97.8	98.4	98.5	98.5	98.7	98.7	98.7	98.7
≥ 900	57.8	94.1	94.8	95.6	96.5	96.6	97.8	98.0	98.0	98.6	98.7	98.7	98.9	98.9	98.9	98.9
≥ 800	57.8	94.1	94.8	95.6	96.5	96.6	97.9	98.1	98.1	98.8	98.9	98.9	99.3	99.3	99.3	99.3
≥ 700	57.8	94.1	94.8	95.6	96.5	96.6	97.9	98.1	98.1	98.9	99.0	99.0	99.5	99.5	99.5	99.5
≥ 600	57.8	94.1	94.8	95.6	96.6	96.7	98.0	98.1	98.1	99.0	99.1	99.1	99.6	99.6	99.6	99.6
≥ 500	57.8	94.1	94.8	95.6	96.6	96.7	98.0	98.1	98.1	99.0	99.1	99.1	99.6	99.6	99.7	99.8
≥ 400	57.8	94.1	94.8	95.6	96.6	96.7	98.0	98.1	98.1	99.0	99.1	99.1	99.6	99.6	99.8	99.9
≥ 300	57.8	94.1	94.8	95.6	96.6	96.7	98.0	98.1	98.1	99.0	99.1	99.1	99.6	99.6	99.8	99.9
≥ 200	57.8	94.1	94.8	95.6	96.6	96.7	98.0	98.1	98.1	99.0	99.1	99.1	99.6	99.6	99.8	99.9
≥ 100	57.8	94.1	94.8	95.6	96.6	96.7	98.0	98.1	98.1	99.0	99.1	99.1	99.6	99.6	99.8	99.9
≥ 0	57.8	94.1	94.8	95.6	96.6	96.7	98.0	98.1	98.1	99.0	99.1	99.1	99.6	99.6	99.8	100.0

TOTAL NUMBER OF OBSERVATIONS 1488

USAF ETAC FORM JUL 64 0-14-5 (OL 1) PREVIOUS EDITIONS OF THIS FORM ARE OBSOLETE

DATA PROCESSING DIVISION
ETAC, USAF
ASHEVILLE, N. C. 28801

CEILING VERSUS VISIBILITY

STATION	STATION NAME	YEARS	MONTH
432.3	KANGNUNG KOREA/ROK AFS K-18	51-66	DEC

PERCENTAGE FREQUENCY OF OCCURRENCE (FROM HOURLY OBSERVATIONS)

HOURS (LST) 1200-1400

CEILING FEET	VISIBILITY (STATUTE MILES) ≥10	≥6	≥5	≥4	≥3	≥2½	≥2	≥1½	≥1¼	≥1	≥¾	≥5/8	≥½	≥5/16	≥¼	≥0
NO CEILING	55.3	63.6	63.6	63.6	63.6	63.6	63.6	63.6	63.6	63.6	63.6	63.6	63.6	63.6	63.6	63.6
≥ 20000	69.9	70.7	70.7	70.7	70.7	70.7	70.7	70.7	70.7	70.7	70.7	70.7	70.7	70.7	70.7	70.7
≥ 18000	69.2	71.6	71.6	71.6	71.6	71.6	71.6	71.6	71.6	71.6	71.6	71.6	71.6	71.6	71.6	71.6
≥ 16000	69.8	72.2	72.2	72.3	72.3	72.3	72.3	72.3	72.3	72.3	72.3	72.3	72.3	72.3	72.3	72.3
≥ 14000	71.8	74.1	74.1	74.2	74.2	74.2	74.2	74.2	74.2	74.2	74.2	74.2	74.2	74.2	74.2	74.2
≥ 12000	73.2	76.2	76.2	76.3	76.3	76.3	76.3	76.3	76.3	76.3	76.3	76.3	76.3	76.3	76.3	76.3
≥ 10000	74.6	78.5	78.5	78.5	78.5	78.5	78.5	78.5	78.5	78.5	78.5	78.5	78.5	78.5	78.5	78.5
≥ 9000	74.9	78.8	78.8	78.9	78.9	78.9	78.9	78.9	78.9	78.9	78.9	78.9	78.9	78.9	78.9	78.9
≥ 8000	75.8	80.5	80.5	80.6	80.6	80.6	80.6	80.6	80.6	80.6	80.6	80.6	80.6	80.6	80.6	80.6
≥ 7000	75.8	80.6	80.6	80.7	80.7	80.7	80.7	80.7	80.7	80.7	80.7	80.7	80.7	80.7	80.7	80.7
≥ 6000	76.0	81.4	81.4	81.4	81.4	81.4	81.4	81.4	81.4	81.4	81.4	81.4	81.4	81.4	81.4	81.4
≥ 5000	76.5	82.4	82.6	82.6	82.6	82.6	82.6	82.6	82.6	82.6	82.6	82.6	82.6	82.6	82.6	82.6
≥ 4500	77.2	83.8	83.9	84.1	84.1	84.1	84.1	84.1	84.1	84.1	84.1	84.1	84.1	84.1	84.1	84.1
≥ 4000	79.5	86.5	86.6	87.0	87.0	87.0	87.0	87.0	87.0	87.0	87.0	87.0	87.0	87.0	87.0	87.0
≥ 3500	79.9	87.5	87.6	88.1	88.1	88.1	88.1	88.1	88.1	88.1	88.1	88.1	88.1	88.1	88.1	88.1
≥ 3000	80.6	90.5	90.9	91.4	91.4	91.4	91.5	91.5	91.5	91.5	91.5	91.5	91.5	91.5	91.5	91.5
≥ 2500	81.1	92.5	92.9	93.5	93.7	93.7	93.7	93.7	93.7	93.7	93.7	93.7	93.7	93.7	93.7	93.7
≥ 2000	81.6	93.6	94.1	94.6	94.8	94.8	94.9	94.9	94.9	95.0	95.0	95.0	95.0	95.0	95.0	95.0
≥ 1800	81.6	93.7	94.4	95.1	95.3	95.3	95.4	95.4	95.4	95.5	95.5	95.5	95.5	95.5	95.5	95.5
≥ 1500	81.7	93.9	94.8	95.7	95.9	95.9	96.2	96.2	96.2	96.4	96.4	96.4	96.4	96.4	96.4	96.4
≥ 1200	81.8	94.1	95.1	96.1	96.3	96.3	96.9	96.9	96.9	97.2	97.2	97.2	97.2	97.2	97.2	97.2
≥ 1000	81.8	94.1	95.2	96.2	96.6	96.6	97.4	97.6	97.6	98.2	98.2	98.2	98.3	98.3	98.5	98.5
≥ 900	81.8	94.1	95.2	96.2	96.6	96.6	97.4	97.6	97.6	98.3	98.3	98.3	98.3	98.3	98.5	98.5
≥ 800	81.8	94.1	95.2	96.2	96.6	96.6	97.6	97.9	97.9	98.7	98.7	98.7	98.8	98.8	99.0	99.0
≥ 700	81.8	94.1	95.2	96.2	96.6	96.6	97.7	98.0	98.0	98.8	98.8	98.8	99.0	99.0	99.2	99.2
≥ 600	81.8	94.1	95.2	96.2	96.6	96.6	97.8	98.2	98.2	98.9	98.9	98.9	99.3	99.3	99.5	99.5
≥ 500	81.8	94.1	95.2	96.2	96.6	96.6	98.0	98.3	98.3	99.1	99.1	99.1	99.5	99.5	99.9	99.9
≥ 400	81.8	94.1	95.2	96.2	96.6	96.6	98.0	98.3	98.3	99.1	99.1	99.1	99.5	99.5	100.0	100.0
≥ 300	81.8	94.1	95.2	96.2	96.6	96.6	98.0	98.3	98.3	99.1	99.1	99.1	99.5	99.5	100.0	100.0
≥ 200	81.8	94.1	95.2	96.2	96.6	96.6	98.0	98.3	98.3	99.1	99.1	99.1	99.5	99.5	100.0	100.0
≥ 100	81.8	94.1	95.2	96.2	96.6	96.6	98.0	98.3	98.3	99.1	99.1	99.1	99.5	99.5	100.0	100.0
≥ 0	81.8	94.1	95.2	96.2	96.6	96.6	98.0	98.3	98.3	99.1	99.1	99.1	99.5	99.5	100.0	100.0

TOTAL NUMBER OF OBSERVATIONS 1407

USAF ETAC FORM JUL 64 0-14-5 (OL 1) PREVIOUS EDITIONS OF THIS FORM ARE OBSOLETE

DATA PROCESSING DIVISION
ETAC, USAF
ASHEVILLE, N. C. 28801

CEILING VERSUS VISIBILITY

43223 (STATION) KANGNUNG KOREA/ROK AFS K-18 (STATION NAME) 61-66 (YEARS) DEC (MONTH)

PERCENTAGE FREQUENCY OF OCCURRENCE
(FROM HOURLY OBSERVATIONS)

1000-1700 (HOURS LST)

CEILING FEET	VISIBILITY STATUTE MILES															
	≥ 10	≥ 6	≥ 5	≥ 4	≥ 3	≥ 2½	≥ 2	≥ 1½	≥ 1¼	≥ 1	≥ ¾	≥ 5/8	≥ ½	≥ 5/16	≥ ¼	≥ 0
NO CEILING	49.7	60.6	60.9	61.0	61.0	61.0	61.1	61.1	61.1	61.1	61.1	61.1	61.1	61.1	61.1	61.1
≥ 20000	54.6	68.4	68.7	68.8	68.8	68.8	68.9	68.9	68.9	68.9	68.9	68.9	68.9	68.9	68.9	68.9
≥ 18000	54.8	69.3	69.6	69.6	69.6	69.6	69.8	69.8	69.8	69.8	69.8	69.8	69.8	69.8	69.8	69.9
≥ 16000	54.9	69.5	69.8	69.8	69.8	69.8	70.0	70.0	70.0	70.0	70.0	70.0	70.0	70.0	70.0	70.0
≥ 14000	56.4	72.3	72.4	72.5	72.5	72.5	72.6	72.6	72.6	72.6	72.6	72.6	72.6	72.6	72.6	72.6
≥ 12000	57.7	74.1	74.4	74.5	74.5	74.5	74.6	74.6	74.6	74.6	74.6	74.6	74.6	74.6	74.6	74.6
≥ 10000	59.1	76.2	76.5	76.5	76.5	76.5	76.7	76.7	76.7	76.7	76.7	76.7	76.7	76.7	76.7	76.7
≥ 9000	59.3	76.5	76.7	76.8	76.8	76.8	76.9	76.9	76.9	76.9	76.9	76.9	76.9	76.9	76.9	76.9
≥ 8000	59.9	77.7	78.0	78.0	78.0	78.0	78.2	78.2	78.2	78.2	78.2	78.2	78.2	78.2	78.2	78.2
≥ 7000	60.1	78.0	78.3	78.4	78.4	78.4	78.5	78.5	78.5	78.5	78.5	78.5	78.5	78.5	78.5	78.5
≥ 6000	60.4	78.9	79.2	79.2	79.2	79.2	79.4	79.4	79.4	79.4	79.4	79.4	79.4	79.4	79.4	79.4
≥ 5000	61.0	80.4	80.6	80.7	80.7	80.7	80.8	80.8	80.8	80.8	80.8	80.8	80.8	80.8	80.8	80.8
≥ 4500	61.2	81.0	81.3	81.5	81.5	81.5	81.6	81.6	81.6	81.6	81.6	81.6	81.6	81.6	81.6	81.6
≥ 4000	63.4	83.9	84.3	84.5	84.5	84.5	84.6	84.6	84.6	84.6	84.6	84.6	84.6	84.6	84.6	84.6
≥ 3500	63.7	84.9	85.3	85.6	85.6	85.7	85.9	85.9	85.9	85.9	85.9	85.9	85.9	85.9	85.9	85.9
≥ 3000	64.7	88.4	89.0	89.5	89.7	89.7	90.0	90.0	90.0	90.0	90.0	90.0	90.0	90.0	90.0	90.0
≥ 2500	65.2	91.7	92.5	93.1	93.2	93.3	93.7	93.7	93.7	93.7	93.7	93.7	93.7	93.7	93.7	93.7
≥ 2000	65.8	92.7	93.8	94.4	95.0	95.0	95.6	95.6	95.6	95.7	95.7	95.7	95.7	95.7	95.7	95.7
≥ 1800	65.8	92.9	94.0	94.6	95.2	95.2	95.8	95.8	95.8	95.9	95.9	95.9	95.9	95.9	95.9	95.9
≥ 1500	65.8	93.0	94.4	95.2	96.2	96.2	96.9	97.0	97.0	97.1	97.1	97.1	97.1	97.1	97.1	97.1
≥ 1200	66.0	93.3	94.7	95.6	96.6	96.6	97.6	97.6	97.6	98.1	98.1	98.1	98.2	98.2	98.2	98.2
≥ 1000	66.0	93.3	94.7	95.6	96.8	96.8	98.1	98.1	98.1	98.8	98.9	98.9	98.9	98.9	99.0	99.0
≥ 900	66.0	93.3	94.8	95.7	96.8	96.9	98.1	98.3	98.3	99.0	99.1	99.1	99.3	99.3	99.3	99.3
≥ 800	66.0	93.3	94.8	95.7	96.8	96.9	98.3	98.5	98.5	99.2	99.4	99.4	99.6	99.6	99.7	99.7
≥ 700	66.0	93.3	94.8	95.7	96.9	97.0	98.3	98.5	98.5	99.3	99.5	99.5	99.7	99.7	99.7	99.7
≥ 600	66.0	93.3	94.8	95.7	96.9	97.0	98.4	98.6	98.6	99.3	99.6	99.6	99.8	99.8	99.9	99.9
≥ 500	66.0	93.3	94.8	95.7	96.9	97.0	98.4	98.6	98.6	99.3	99.7	99.7	99.9	99.9	99.9	99.9
≥ 400	66.0	93.3	94.8	95.7	96.9	97.0	98.4	98.6	98.6	99.3	99.7	99.7	99.9	99.9	99.9	99.9
≥ 300	66.0	93.3	94.8	95.7	96.9	97.0	98.4	98.6	98.6	99.3	99.7	99.7	99.9	99.9	99.9	99.9
≥ 200	66.0	93.3	94.8	95.7	96.9	97.0	98.4	98.6	98.6	99.3	99.7	99.7	99.9	99.9	100.0	100.0
≥ 100	66.0	93.3	94.8	95.7	96.9	97.0	98.4	98.6	98.6	99.3	99.7	99.7	99.9	99.9	100.0	100.0
≥ 0	66.0	93.3	94.8	95.7	96.9	97.0	98.4	98.6	98.6	99.3	99.7	99.7	99.9	99.9	100.0	100.0

TOTAL NUMBER OF OBSERVATIONS 1488

USAF ETAC FORM JUL 64 0-14-5(OL 1) PREVIOUS EDITIONS OF THIS FORM ARE OBSOLETE

DATA PROCESSING DIVISION
ETAC, USAF
ASHEVILLE, N. C. 28801

CEILING VERSUS VISIBILITY

48273	KANGNUNG KOREA/ROK AFB K-18	51-66	DEC
STATION	STATION NAME	YEARS	MONTH

1600-2000
HOURS (LST)

PERCENTAGE FREQUENCY OF OCCURRENCE
(FROM HOURLY OBSERVATIONS)

CEILING FEET	VISIBILITY (STATUTE MILES)															
	≥ 10	≥ 6	≥ 5	≥ 4	≥ 3	≥ 2½	≥ 2	≥ 1½	≥ 1¼	≥ 1	≥ ¾	≥ 5/8	≥ ½	≥ 5/16	≥ ¼	≥ 0
NO CEILING	32.1	66.5	66.7	66.7	66.7	66.7	66.9	67.0	67.0	67.1	67.1	67.1	67.1	67.1	67.1	67.1
≥ 20000	33.1	71.0	71.2	71.2	71.2	71.2	71.4	71.5	71.5	71.6	71.6	71.6	71.6	71.6	71.6	71.6
≥ 18000	33.2	71.4	71.5	71.5	71.6	71.6	71.7	71.8	71.8	71.9	71.9	71.9	71.9	71.9	71.9	71.9
≥ 16000	33.4	71.7	71.8	71.9	72.0	72.0	72.1	72.2	72.2	72.3	72.3	72.3	72.3	72.3	72.3	72.3
≥ 14000	34.0	73.7	73.8	73.9	73.9	73.9	74.1	74.2	74.2	74.3	74.3	74.3	74.3	74.3	74.3	74.3
≥ 12000	34.7	75.7	75.9	76.0	76.1	76.1	76.2	76.3	76.3	76.4	76.4	76.4	76.4	76.4	76.4	76.4
≥ 10000	35.0	76.9	77.2	77.2	77.3	77.3	77.4	77.6	77.6	77.6	77.6	77.6	77.6	77.6	77.6	77.6
≥ 9000	35.2	77.1	77.4	77.4	77.5	77.5	77.6	77.8	77.8	77.8	77.8	77.8	77.8	77.8	77.8	77.8
≥ 8000	36.0	78.6	78.9	79.0	79.0	79.0	79.2	79.3	79.3	79.4	79.4	79.4	79.4	79.4	79.4	79.4
≥ 7000	36.[illegible]	79.0	79.2	79.4	79.4	79.4	79.6	79.7	79.7	79.8	79.8	79.8	79.8	79.8	79.8	79.8
≥ 6000	36.2	79.8	80.1	80.2	80.3	80.3	80.4	80.6	80.6	80.6	80.6	80.6	80.6	80.6	80.6	80.6
≥ 5000	36.7	81.0	81.3	81.4	81.5	81.5	81.6	81.7	81.7	81.8	81.8	81.8	81.8	81.8	81.8	81.8
≥ 4500	37.[illegible]	81.8	82.1	82.2	82.3	82.3	82.4	82.5	82.5	82.6	82.6	82.6	82.6	82.6	82.6	82.6
≥ 4000	38.1	83.3	83.5	83.7	83.8	83.8	83.9	84.1	84.1	84.1	84.1	84.1	84.1	84.1	84.1	84.1
≥ 3500	38.3	83.7	83.9	84.1	84.2	84.2	84.3	84.5	84.5	84.5	84.5	84.5	84.5	84.5	84.5	84.5
≥ 3000	38.6	87.0	87.3	87.7	87.9	87.9	88.1	88.2	88.2	88.3	88.3	88.3	88.3	88.3	88.3	88.3
≥ 2500	38.6	90.5	91.0	91.6	91.9	91.9	92.1	92.3	92.3	92.3	92.3	92.3	92.3	92.3	92.3	92.3
≥ 2000	38.8	92.3	93.0	93.8	94.4	94.4	94.7	95.0	95.0	95.0	95.0	95.0	95.0	95.0	95.0	95.0
≥ 1800	38.8	92.9	93.5	94.4	95.1	95.1	95.4	95.6	95.6	95.8	95.8	95.8	95.8	95.8	95.8	95.8
≥ 1500	38.8	93.1	93.8	94.9	95.9	95.9	96.4	96.6	96.6	97.0	97.0	97.0	97.0	97.0	97.0	97.0
≥ 1200	39.[illegible]	93.5	94.2	95.4	96.5	96.5	97.4	97.7	97.7	98.1	98.1	98.1	98.1	98.1	98.1	98.1
≥ 1000	39.[illegible]	93.5	94.3	95.7	96.9	97.0	97.8	98.3	98.3	99.2	99.4	99.4	99.4	99.4	99.4	99.4
≥ 900	39.0	93.5	94.3	95.7	97.0	97.0	97.9	98.3	98.4	99.3	99.5	99.5	99.5	99.5	99.5	99.5
≥ 800	39.0	93.5	94.3	95.7	97.0	97.1	98.0	98.4	98.5	99.3	99.5	99.5	99.6	99.6	99.7	99.7
≥ 700	39.0	93.5	94.3	95.8	97.1	97.2	98.1	98.5	98.5	99.4	99.6	99.6	99.7	99.7	99.7	99.7
≥ 600	39.0	93.5	94.3	95.8	97.1	97.2	98.1	98.5	98.5	99.5	99.8	99.8	99.9	99.9	99.9	99.9
≥ 500	39.0	93.5	94.3	95.8	97.1	97.2	98.1	98.5	98.5	99.5	99.9	99.9	99.9	99.9	100.0	100.0
≥ 400	39.0	93.5	94.3	95.8	97.1	97.2	98.1	98.5	98.5	99.5	99.9	99.9	99.9	99.9	100.0	100.0
≥ 300	39.0	93.5	94.3	95.8	97.1	97.2	98.1	98.5	98.5	99.5	99.9	99.9	99.9	99.9	100.0	100.0
≥ 200	39.0	93.5	94.3	95.8	97.1	97.2	98.1	98.5	98.5	99.5	99.9	99.9	99.9	99.9	100.0	100.0
≥ 100	39.0	93.5	94.3	95.8	97.1	97.2	98.1	98.5	98.5	99.5	99.9	99.9	99.9	99.9	100.0	100.0
≥ 0	39.0	93.5	94.3	95.8	97.1	97.2	98.1	98.5	98.5	99.5	99.9	99.9	99.9	99.9	100.0	100.0

TOTAL NUMBER OF OBSERVATIONS 1488

USAF ETAC FORM JUL 64 0-14-5 (OL 1) PREVIOUS EDITIONS OF THIS FORM ARE OBSOLETE

DATA PROCESSING DIVISION
ETAC, USAF
ASHEVILLE, N. C. 28801

CEILING VERSUS VISIBILITY

43223 (STATION) KANGNUNG KOREA/ROK AFS K-18 (STATION NAME) 51-66 (YEARS) DEC (MONTH)

2200-2300 (HOURS LST)

PERCENTAGE FREQUENCY OF OCCURRENCE
(FROM HOURLY OBSERVATIONS)

CEILING FEET	VISIBILITY STATUTE MILES															
	≥ 10	≥ 6	≥ 5	≥ 4	≥ 3	≥ 2½	≥ 2	≥ 1½	≥ 1¼	≥ 1	≥ ¾	≥ 5/8	≥ ½	≥ 5/16	≥ ¼	≥ 0
NO CEILING	29.8	72.2	72.5	72.6	72.6	72.6	72.8	72.8	72.8	72.8	72.8	72.8	72.8	72.8	72.8	72.8
≥ 20000	30.5	75.3	75.6	75.7	75.7	75.7	75.9	75.9	75.9	75.9	75.9	75.9	75.9	75.9	75.9	75.9
≥ 18000	30.5	75.5	75.8	75.9	75.9	75.9	76.1	76.1	76.1	76.1	76.1	76.1	76.1	76.1	76.1	76.1
≥ 16000	30.5	75.7	76.1	76.1	76.1	76.1	76.3	76.4	76.4	76.4	76.4	76.4	76.4	76.4	76.4	76.4
≥ 14000	30.6	77.2	77.5	77.6	77.6	77.6	77.8	77.8	77.8	77.8	77.8	77.8	77.8	77.8	77.8	77.8
≥ 12000	30.9	78.3	78.6	78.7	78.7	78.7	78.9	79.0	79.0	79.0	79.0	79.0	79.0	79.0	79.0	79.0
≥ 10000	31.2	79.5	79.8	79.9	79.9	79.9	80.1	80.2	80.2	80.2	80.2	80.2	80.2	80.2	80.2	80.2
≥ 9000	31.3	79.8	80.1	80.2	80.2	80.2	80.4	80.4	80.4	80.4	80.4	80.4	80.4	80.4	80.4	80.4
≥ 8000	32.1	81.3	81.7	81.7	81.7	81.7	81.9	82.0	82.0	82.0	82.0	82.0	82.0	82.0	82.0	82.0
≥ 7000	32.9	82.3	82.7	82.7	82.7	82.7	82.9	83.0	83.0	83.0	83.0	83.0	83.0	83.0	83.0	83.0
≥ 6000	33.1	83.1	83.5	83.5	83.5	83.5	83.7	83.8	83.8	83.8	83.8	83.8	83.8	83.8	83.8	83.8
≥ 5000	33.4	84.3	84.6	84.7	84.7	84.7	84.9	84.9	84.9	84.9	84.9	84.9	84.9	84.9	84.9	84.9
≥ 4500	33.5	84.6	84.9	85.0	85.0	85.0	85.2	85.3	85.3	85.3	85.3	85.3	85.3	85.3	85.3	85.3
≥ 4000	33.9	85.5	85.8	85.9	85.9	85.9	86.1	86.2	86.2	86.2	86.2	86.2	86.2	86.2	86.2	86.2
≥ 3500	34.1	86.4	86.7	86.8	86.8	86.8	87.0	87.0	87.0	87.0	87.0	87.0	87.0	87.0	87.0	87.0
≥ 3000	34.1	87.9	88.4	88.7	88.9	88.9	89.1	89.2	89.2	89.2	89.2	89.2	89.2	89.2	89.2	89.2
≥ 2500	34.1	91.5	92.5	92.9	93.3	93.3	93.5	93.5	93.5	93.5	93.5	93.5	93.5	93.5	93.5	93.5
≥ 2000	34.1	92.9	94.1	94.7	95.4	95.4	95.8	95.9	95.9	96.0	96.0	96.0	96.1	96.1	96.1	96.1
≥ 1800	34.1	93.2	94.4	95.2	96.0	96.0	96.6	96.6	96.6	96.8	96.8	96.8	96.8	96.8	96.8	96.8
≥ 1500	34.1	93.6	94.9	96.2	97.0	97.0	97.8	97.8	97.8	98.0	98.0	98.0	98.1	98.1	98.1	98.1
≥ 1200	34.2	94.0	95.3	96.6	97.5	97.5	98.6	98.7	98.7	98.9	98.9	98.9	98.9	98.9	98.9	98.9
≥ 1000	34.2	94.0	95.4	96.6	97.6	97.6	98.9	99.1	99.1	99.4	99.4	99.4	99.5	99.5	99.5	99.5
≥ 900	34.2	94.0	95.4	96.6	97.6	97.6	98.9	99.1	99.1	99.5	99.5	99.5	99.6	99.6	99.6	99.6
≥ 800	34.2	94.0	95.4	96.7	97.7	97.8	99.1	99.3	99.3	99.7	99.7	99.7	99.7	99.7	99.7	99.7
≥ 700	34.2	94.0	95.4	96.7	97.8	97.8	99.1	99.3	99.3	99.8	99.8	99.8	99.9	99.9	99.9	99.9
≥ 600	34.2	94.0	95.4	96.7	97.8	97.8	99.1	99.3	99.3	99.8	99.8	99.8	99.9	99.9	99.9	99.9
≥ 500	34.2	94.0	95.4	96.7	97.9	98.0	99.3	99.5	99.5	99.9	99.9	99.9	100.0	100.0	100.0	100.0
≥ 400	34.2	94.0	95.4	96.7	97.9	98.0	99.3	99.5	99.5	99.9	99.9	99.9	100.0	100.0	100.0	100.0
≥ 300	34.2	94.0	95.4	96.7	97.9	98.0	99.3	99.5	99.5	99.9	99.9	99.9	100.0	100.0	100.0	100.0
≥ 200	34.2	94.0	95.4	96.7	97.9	98.0	99.3	99.5	99.5	99.9	99.9	99.9	100.0	100.0	100.0	100.0
≥ 100	34.2	94.0	95.4	96.7	97.9	98.0	99.3	99.5	99.5	99.9	99.9	99.9	100.0	100.0	100.0	100.0
≥ 0	34.2	94.0	95.4	96.7	97.9	98.0	99.3	99.5	99.5	99.9	99.9	99.9	100.0	100.0	100.0	100.0

TOTAL NUMBER OF OBSERVATIONS 1488

USAF ETAC FORM JUL 64 0-14-5 (OL 1) PREVIOUS EDITIONS OF THIS FORM ARE OBSOLETE

PART D SKY COVER

This summary is prepared from hourly observations and is a percentage frequency distribution of total sky cover by tenths, plus mean sky cover, and total number of observations. It is presented in two tables as follows:

1. By month and annual - all hours and all years combined.

2. By month - by standard 3-hour groups.

NOTE: # 1: Sky cover (total cloud amount) was not reported by U. S. Services until mid 1945. Data, when available, were punched for Air Force stations beginning in 1946, but were not available for Navy stations until 1948 or 1949. Weather Bureau stations recorded total cloud amount in remarks beginning sometime in 1945, but few stations have punched data prior to 1948. This summary will, of course, be limited to period of available data.

NOTE: # 2: Some sources of punched data used for this summary report cloud amounts in oktas. These have been converted to tenths prior to summarizing, and notation is made on the form to indicate that data were originally reported in oktas. The manner of conversion is given below:

OKTAS	TENTHS
0	0
1	1
2	3
3	4
4	5
5	6
6	8
7	9
8 (or obscured)	10

DATA PROCESSING DIVISION
ATAC, USAF
ASHEVILLE, N.C. 28801

SKY COVER

STATION	STATION NAME	PERIOD	MONTH
4[illegible]3	KWANGNG KOREA/[illegible]	[illegible]-67	ALL

PERCENTAGE FREQUENCY OF OCCURRENCE
(FROM HOURLY OBSERVATIONS)

MONTH	HOURS (L.S.T.)	PERCENTAGE FREQUENCY OF TENTHS OF TOTAL SKY COVER											MEAN TENTHS OF SKY COVER	TOTAL NO. OF OBS.
		0	1	2	3	4	5	6	7	8	9	10		
JAN	ALL	47.1	5.5	4.9	4.[illegible]	[illegible].7	3.2	[illegible].4	3.1	3.6	[illegible]	[illegible]	3.4	1[illegible]4
FEB		42.8	4.[illegible]	4.2	3.6	[illegible]	2.6	2.7	3.4	3.7	2.5	27.8	4.[illegible]	1[illegible]4[illegible]
MAR		3[illegible].1	3.7	4.2	4.[illegible]	3.4	2.9	3.1	3.9	5.2	2.8	36.3	[illegible]	12[illegible]
APR		26.8	3.1	4.5	3.6	3.[illegible]	2.9	3.9	4.2	5.7	3.2	4[illegible].1	5.7	1[illegible]74
MAY		25.5	3.4	4.6	4.[illegible]	3.4	2.7	3.4	4.9	6.0	3.6	[illegible]	5.7	12[illegible]7[illegible]
JUN		14.5	3.4	4.[illegible]	4.4	3.5	3.4	3.4	5.[illegible]	6.3	4.2	47.4	[illegible].7	12[illegible]4.
JUL		9.6	2.8	3.6	3.4	2.6	2.4	3.2	4.7	7.1	5.7	54.9	7.5	1[illegible]
AUG		12.1	3.4	4.5	4.3	3.7	3.5	3.4	5.3	7.8	6.1	45.9	6.9	1[illegible]
SEP		13.7	4.[illegible]	4.6	4.3	3.3	3.2	3.8	5.6	7.1	5.[illegible]	35.[illegible]	6.1	1[illegible]46[illegible]
OCT		16.2	5.[illegible]	5.[illegible]	4.4	3.4	2.9	3.3	4.3	5.1	3.3	27.3	4.5	1[illegible]4
NOV		39.8	4.5	4.4	3.5	3.2	2.9	2.9	3.9	4.3	2.8	27.5	4.3	1[illegible]
DEC		49.0	4.5	4.2	3.7	3.9	2.4	2.8	3.4	4.2	2.5	2[illegible].3	3.9	1[illegible]
TOTALS		29.5	3.9	4.4	4.[illegible]	3.2	2.8	3.1	4.3	5.5	3.7	35.6	5.3	142,[illegible]

1210WS FORM JUL 64 0-9-5 (OL-1) PREVIOUS EDITIONS OF THIS FORM ARE OBSOLETE

DATA PROCESSING DIVISION
ETAC, USAF
ASHEVILLE, N.C. 28801

SKY COVER

STATION	STATION NAME	PERIOD	MONTH
4323	KANGNUNG KOREA/ROK AFS K-18	52-67	JAN

PERCENTAGE FREQUENCY OF OCCURRENCE
(FROM HOURLY OBSERVATIONS)

MONTH	HOURS (L.S.T.)	PERCENTAGE FREQUENCY OF TENTHS OF TOTAL SKY COVER											MEAN TENTHS OF SKY COVER	TOTAL NO. OF OBS.
		0	1	2	3	4	5	6	7	8	9	10		
JAN	00-02	57.5	3.4	4.0	3.0	2.2	1.3	2.1	2.6	2.8	1.7	18.3	2.9	1488
	03-05	59.7	2.7	3.6	3.9	2.6	1.1	1.5	2.8	3.0	.8	13.4	2.8	1488
	06-08	51.8	5.6	5.3	3.8	3.7	2.8	2.5	2.9	2.6	1.3	18.4	3.0	1488
	09-11	44.7	7.5	4.9	3.6	2.0	1.9	2.6	2.3	4.6	2.3	23.5	3.7	1488
	12-14	41.3	7.1	5.1	4.6	3.1	2.6	3.0	4.1	4.6	3.1	21.6	3.8	1488
	15-17	37.8	7.7	6.3	3.5	2.8	3.4	2.6	4.0	5.2	4.2	22.6	4.1	1488
	18-20	45.4	6.0	5.2	5.0	3.0	2.6	2.8	3.3	4.1	1.7	20.8	3.5	1488
	21-23	54.8	3.6	4.5	4.2	3.0	1.7	2.2	2.8	3.2	1.3	18.7	3.1	1488
TOTALS		49.1	5.5	4.9	4.0	2.7	2.2	2.4	3.1	3.8	2.0	20.3	3.4	11904

1210WS FORM JUL 64 0-9-5 (OL1) PREVIOUS EDITIONS OF THIS FORM ARE OBSOLETE

DATA PROCESSING DIVISION
ETAC, USAF
ASHEVILLE, N.C. 28801

SKY COVER

STATION	STATION NAME	PERIOD	MONTH
43273	KANGNUNG KOREA/ROK AFS K-18	52-67	FEB

PERCENTAGE FREQUENCY OF OCCURRENCE
(FROM HOURLY OBSERVATIONS)

MONTH	HOURS (L.S.T.)	PERCENTAGE FREQUENCY OF TENTHS OF TOTAL SKY COVER											MEAN TENTHS OF SKY COVER	TOTAL NO. OF OBS
		0	1	2	3	4	5	6	7	8	9	10		
FEB	00-02	55.6	4.1	2.4	2.5	2.1	2.1	1.4	2.7	1.9	1.3	27.9	3.[illegible]	[illegible]
	03-05	57.4	1.8	2.4	3.2	2.6	1.9	1.5	1.9	1.3	1.5	24.[illegible]	3.[illegible]	[illegible]
	06-08	45.9	3.8	4.4	3.5	2.8	2.7	2.1	2.7	3.2	2.5	26.[illegible]	3.[illegible]	[illegible]
	09-11	37.8	4.4	4.9	3.2	1.9	2.5	3.1	4.[illegible]	4.9	3.0	29.7	4.6	[illegible]
	12-14	34.2	5.4	5.6	3.2	2.5	2.8	2.8	3.7	4.1	3.4	31.7	4.[illegible]	[illegible]
	15-17	30.8	4.6	4.6	3.8	3.6	3.5	2.5	4.7	5.2	3.2	33.6	5.1	[illegible]
	18-20	34.1	4.2	4.9	4.4	3.9	2.7	4.4	4.1	4.9	3.4	29.0	4.7	[illegible]
	21-23	46.7	3.8	4.0	4.1	2.9	2.7	3.7	3.5	3.2	1.3	2[illegible].3	3.[illegible]	[illegible]
TOTALS		42.8	4.[illegible]	4.2	3.5	2.8	2.6	2.7	3.4	3.7	2.5	27.8	4.2	1 [illegible]

1210WS FORM JUL 64 0.9.5 (OL1) PREVIOUS EDITIONS OF THIS FORM ARE OBSOLETE.

DATA PROCESSING DIVISION
ETAC, USAF
ASHEVILLE, N.C. 28801

SKY COVER

STATION	STATION NAME	PERIOD	MONTH
43233	KANGNUNG KOREA/POR ARS K-18	5-67	AR

PERCENTAGE FREQUENCY OF OCCURRENCE
(FROM HOURLY OBSERVATIONS)

MONTH	HOURS (LST)	PERCENTAGE FREQUENCY OF TENTHS OF TOTAL SKY COVER											MEAN TENTHS OF SKY COVER	TOTAL NO OF OBS
		0	1	2	3	4	5	6	7	8	9	10		
MAY	00-02	42.1	2.6	3.6	4.5	2.3	2.5	2.6	3.1	4.2	1.6	31.4	4.4	1544
	03-05	43.5	1.9	2.6	4.2	3.2	2.5	3.2	3.5	3.2	1.4	32.8	4.4	1551
	06-08	29.2	4.5	5.8	5.1	4.2	3.0	3.3	3.2	4.4	2.8	33.9	5.1	1556
	09-11	25.7	4.6	4.7	3.7	3.7	2.7	2.9	4.0	6.2	3.4	37.4	5.5	1563
	12-14	22.3	6.2	4.3	4.4	3.3	3.7	3.2	4.5	6.9	4.1	37.5	5.8	1557
	15-17	20.5	3.5	3.7	4.5	2.9	2.9	2.8	4.6	6.8	5.3	43.2	6.3	1555
	18-20	21.7	3.9	5.2	4.1	3.7	2.7	3.6	4.4	6.7	2.3	41.7	6.0	1547
	21-23	35.5	2.7	3.9	4.1	3.8	2.7	3.7	3.4	3.8	1.8	34.6	4.9	1539
TOTALS		30.1	3.7	4.2	4.3	3.4	2.9	3.1	3.9	5.2	2.8	36.3	5.3	12479

1210WS FORM JUL 64 0-9-5 (OLI) PREVIOUS EDITIONS OF THIS FORM ARE OBSOLETE.

DATA PROCESSING DIVISION
ETAC, USAF
ASHEVILLE, N.C. 28801

2

SKY COVER

STATION	STATION NAME	PERIOD	MONTH
43223	KANGNEUNG KOREA/RCK AFS K-18	51-67	APR

PERCENTAGE FREQUENCY OF OCCURRENCE
(FROM HOURLY OBSERVATIONS)

MONTH	HOURS (L.S.T.)	PERCENTAGE FREQUENCY OF TENTHS OF TOTAL SKY COVER											MEAN TENTHS OF SKY COVER	TOTAL NO. OF OBS.
		0	1	2	3	4	5	6	7	8	9	10		
APR	00- 2	39.6	2.5	4.4	3.5	3.[illegible]	2.2	2.5	3.3	4.4	2.[illegible]	32.3	4.6	[illegible]7
	03- 5	39.7	1.6	3.5	3.6	2.9	3.5	2.4	3.4	3.3	1.6	34.4	4.7	1467
	06- 8	26.5	2.4	4.9	3.7	3.1	2.8	2.1	3.6	6.2	3.6	41.2	5.8	1462
	09-11	22.8	3.1	3.8	3.5	2.8	2.4	3.[illegible]	4.[illegible]	6.2	3.7	44.4	5.2	15[illegible]3
	12-14	17.7	3.9	6.1	3.6	2.9	3.[illegible]	2.6	5.1	6.2	3.7	45.3	6.4	15[illegible]
	15-17	16.9	4.7	4.9	3.5	2.9	2.5	3.3	4.5	7.4	4.7	44.9	6.5	15[illegible]
	18-[illegible]	13.5	4.5	4.[illegible]	3.3	3.5	3.6	3.5	5.1	5.7	4.4	44.1	6.4	1489
	21-23	3[illegible].1	2.[illegible]	4.2	3.9	3.4	3.1	4.2	4.4	5.9	1.8	3[illegible].9	5.1	1464
TOTALS		26.8	3.1	4.5	3.6	3.[illegible]	2.9	2.9	4.2	5.7	3.2	4[illegible].1	5.7	17674

1210WS FORM JUL 64 0-9-5 (OLI) PREVIOUS EDITIONS OF THIS FORM ARE OBSOLETE.

DATA PROCESSING DIVISION
ETAC, USAF
ASHEVILLE, N.C. 28801

SKY COVER

STATION	STATION NAME	PERIOD	MONTH
4323	KANGNUNG KOREA/ROK AFB, K-18	61-67	MAY

PERCENTAGE FREQUENCY OF OCCURRENCE
(FROM HOURLY OBSERVATIONS)

MONTH	HOURS (L.S.T.)	PERCENTAGE FREQUENCY OF TENTHS OF TOTAL SKY COVER											MEAN TENTHS OF SKY COVER	TOTAL NO. OF OBS
		0	1	2	3	4	5	6	7	8	9	10		
MAY	00-02	36.2	2.9	3.6	3.0	3.4	2.[illegible]	3.5	4.7	3.9	1.8	34.5	[illegible]	[illegible]
	03-05	34.3	2.7	3.9	4.9	3.7	2.4	3.4	4.1	4.7	1.3	34.5	[illegible]	[illegible]
	06-08	24.3	3.6	4.3	3.7	3.4	3.[illegible]	2.9	5.2	6.0	3.6	4[illegible].2	[illegible]	[illegible]
	09-11	23.4	3.4	4.4	4.3	2.5	2.3	3.8	5.[illegible]	6.8	3.6	4[illegible].6	[illegible]	[illegible]
	12-14	15.6	4.3	5.4	4.9	4.1	3.2	2.9	4.[illegible]	6.7	5.1	39.7	[illegible]	[illegible]
	15-17	18.1	4.3	5.4	3.5	3.9	3.2	3.2	5.6	[illegible].9	5.9	4[illegible].2	[illegible]	[illegible]
	18-20	16.4	3.8	4.5	4.3	3.1	3.4	2.8	5.6	7.6	4.3	42.2	[illegible]	[illegible]
	21-23	29.6	2.3	5.0	4.8	3.2	2.3	4.3	4.9	5.5	3.6	34.5	[illegible]	[illegible]
TOTALS		25.5	3.4	4.6	4.3	3.4	2.7	3.4	4.9	6.0	3.6	36.2	5.7	12372

1210WS FORM JUL 64 0-9-5 (OLI) PREVIOUS EDITIONS OF THIS FORM ARE OBSOLETE.

2

SKY COVER

JUN

PERIOD MONTH

PERCENTAGE FREQUENCY OF OCCURRENCE
FROM HOURLY OBSERVATIONS)

	TENTHS OF TOTAL SKY COVER											MEAN TENTHS OF SKY COVER	TOTAL NO. OF OBS.
							6	7	8	9	10		
							[illegible]	[illegible]	4.1	[illegible]	44.[illegible]	[illegible]	[illegible]
							[illegible]	[illegible]	[illegible]	2.5	47.1	[illegible]	[illegible]
							[illegible]	[illegible]	5.4	3.8	[illegible].9	7.1	[illegible]
							[illegible]	[illegible]	7.4	4.6	49.[illegible]	7.[illegible]	[illegible]
							3.[illegible]	6.[illegible]	7.2	5.4	45.6	6.[illegible]	[illegible]
							4.[illegible]	[illegible]	8.4	5.6	46.1	7.[illegible]	[illegible]
							3.5	5.4	6.9	5.6	48.[illegible]	7.1	[illegible]
							4.6	5.3	5.9	3.9	43.5	6.6	[illegible]
TOTALS	14.[illegible]	3.4	4.5	4.4	3.5	3.3	3.4	5.[illegible]	6.3	4.2	47.4	6.7	12.4[illegible]

1210WS FORM JUL 64 0-9-5 (OLI) PREVIOUS EDITIONS OF THIS FORM ARE OBSOLETE.

DATA PROCESSING DIVISION
ETAC, USAF
ASHEVILLE, N.C. 28801

2

SKY COVER

432[illegible]3 KANDAHAR KERTA/[illegible] [illegible] 5[illegible]-63,67 JUL

STATION STATION NAME PERIOD MONTH

PERCENTAGE FREQUENCY OF OCCURRENCE
(FROM HOURLY OBSERVATIONS)

MONTH	HOURS (L.S.T.)	PERCENTAGE FREQUENCY OF TENTHS OF TOTAL SKY COVER											MEAN TENTHS OF SKY COVER	TOTAL NO. OF OBS
		0	1	2	3	4	5	6	7	8	9	10		
JUL	[illegible]	17.5	2.6	4.6	3.[illegible]	2.6	2.	2.[illegible]	3.3	[illegible].7	4.3	[illegible].9	[illegible]	[illegible]
	[illegible]	16.3	1.[illegible]	3.2	3.5	3.[illegible]	2.6	2.2	4.3	4.4	2.6	[illegible]	7.1	[illegible]
	6-8	8.3	2.7	[illegible].7	1.3	1.7	2.0	2.8	3.[illegible]	6.9	5.7	61.7	[illegible]	[illegible]
	9-11	7.4	1.9	3.[illegible]	2.3	2.1	1.4	3.2	5.7	9.1	7.4	[illegible]6.6	7.9	[illegible]
	12-14	5.4	3.[illegible]	3.4	4.6	2.8	2.6	3.6	5.5	9.[illegible]	7.5	[illegible].5	7.7	[illegible]
	15-17	4.8	3.9	4.8	4.[illegible]	2.4	2.6	4.2	5.6	7.7	7.2	52.8	7.7	1487
	18-20	5.5	3.7	3.6	3.1	3.7	2.4	2.4	4.5	8.7	7.3	55.1	7.8	1486
	21-23	11.7	2.6	3.6	4.3	2.9	2.9	4.3	4.6	5.4	4.[illegible]	53.6	7.2	1487
TOTALS		[illegible].6	2.[illegible]	3.6	3.4	2.6	2.4	3.2	4.7	7.1	5.7	54.9	7.5	11901

1210WS FORM JUL 64 0-9-5 (OL-I) PREVIOUS EDITIONS OF THIS FORM ARE OBSOLETE.

DATA PROCESSING DIVISION
FTAC, USAF
ASHEVILLE, N.C. 28801

2

SKY COVER

STATION	STATION NAME	PERIOD	MONTH
4221.3	KANGNUNG KOREA/ROK [illegible]	51-66	AUG

PERCENTAGE FREQUENCY OF OCCURRENCE
(FROM HOURLY OBSERVATIONS)

MONTH	HOURS (L.S.T.)	PERCENTAGE FREQUENCY OF TENTHS OF TOTAL SKY COVER											MEAN TENTHS OF SKY COVER	TOTAL NO. OF OBS.
		0	1	2	3	4	5	6	7	8	9	10		
AUG	0 - [illegible]	23.2	4.3	[illegible]	[illegible]	[illegible]	[illegible]	3.1	3.7	3.9	3.7	43.6	6.[illegible]	1474
	03- 5	21.3	2.8	3.9	[illegible]	[illegible]	3.1	[illegible]	5.4	5.8	[illegible]	45.8	6.3	1476
	06-08	[illegible]	2.6	[illegible]	4.1	[illegible]	[illegible]	2.6	5.4	9.7	[illegible]	48.8	7.3	1476
	09-11	9.1	2.9	3.6	[illegible]	3.4	[illegible]	3.7	5.6	9.1	6.7	48.9	7.3	1476
	12-14	3.6	3.8	4.3	4.6	4.4	4.2	[illegible]	[illegible]	9.3	8.6	[illegible]	7.3	1476
	15-17	4.7	4.3	5.6	4.7	3.9	4.9	3.1	[illegible]	8.4	8.3	46.3	7.3	1476
	18-[illegible]	[illegible]	3.3	[illegible]	[illegible]	3.1	3.8	2.7	5.9	[illegible]	8.5	46.3	7.4	1476
	21- 3	16.7	3.5	[illegible]	4.2	4.7	2.6	4.7	4.7	6.6	4.7	[illegible]	6.4	1475
TOTALS		12.1	3.4	4.5	4.3	3.7	3.5	3.4	5.3	7.8	6.1	45.9	6.9	[illegible]

1210WS FORM JUL 64 0-9-5 (OLI) PREVIOUS EDITIONS OF THIS FORM ARE OBSOLETE.

DATA PROCESSING DIVISION
ETAC, USAF
ASHEVILLE, N.C. 28801

2

SKY COVER

STATION	STATION NAME	PERIOD	MONTH
432.3	KANSAS CITY/ROCK AFS X-17	61-65	SEP

PERCENTAGE FREQUENCY OF OCCURRENCE
(FROM HOURLY OBSERVATIONS)

MONTH	HOURS (L.S.T.)	PERCENTAGE FREQUENCY OF TENTHS OF TOTAL SKY COVER											MEAN TENTHS OF SKY COVER	TOTAL NO. OF OBS.
		0	1	2	3	4	5	6	7	8	9	10		
SEP	00-02	30.1	2.4	4.5	4.[illegible]	5.1	2.4	3.5	4.4	5.2	2.8	37.6	5.4	431
	03-05	3[illegible].1	2.7	3.6	3.9	2.6	3.[illegible]	4.8	4.[illegible]	5.0	2.9	36.7	5.4	1431
	06-08	18.7	4.[illegible]	4.1	3.4	3.1	4.3	2.5	6.4	6.2	5.9	39.1	6.3	1431
	09-11	15.1	4.0	4.4	4.7	3.4	2.1	3.6	6.6	8.5	7.7	39.9	6.6	1434
	12-14	11.3	5.2	5.5	4.[illegible]	4.[illegible]	4.0	3.7	7.0	10.0	6.5	38.4	6.6	1434
	15-17	11.6	5.[illegible]	4.8	4.1	4.3	3.6	4.8	6.5	8.3	6.1	40.6	6.7	1434
	18-20	14.9	4.4	4.7	5.[illegible]	2.7	3.8	3.9	5.2	6.9	5.7	42.8	6.5	1434
	21-23	25.8	4.2	4.9	5.[illegible]	2.9	2.2	3.8	4.3	5.1	2.7	39.2	5.6	1431
TOTALS		1[illegible].7	4.0	4.6	4.3	3.3	3.2	3.8	5.6	7.1	5.0	39.3	6.1	11463

1210WS FORM JUL 64 0-9-5 (OLI) PREVIOUS EDITIONS OF THIS FORM ARE OBSOLETE

DATA PROCESSING DIVISION
USAF, USAF
ASHEVILLE, N.C. 28801

SKY COVER

STATION	STATION NAME	PERIOD	MONTH
4323	KANGNUNG KOREA/ROK AFS K-18	[illegible]	OCT

PERCENTAGE FREQUENCY OF OCCURRENCE
(FROM HOURLY OBSERVATIONS)

MONTH	HOURS (L.S.T.)	PERCENTAGE FREQUENCY OF TENTHS OF TOTAL SKY COVER											MEAN TENTHS OF SKY COVER	TOTAL NO. OF OBS
		0	1	2	3	4	5	6	7	8	9	10		
OCT	00-02	46.6	3.5	4.1	3.[illegible]	[illegible].1	2.6	2.4	3.4	3.4	1.5	24.[illegible]	3.7	[illegible]
	03-05	[illegible].8	2.1	3.2	3.2	3.2	2.2	2.8	3.6	3.5	2.7	2[illegible].8	3.6	[illegible]
	06-08	35.7	5.4	5.8	4.2	3.4	4.2	1.7	3.6	5.9	4.[illegible]	26.[illegible]	4.4	1488
	09-11	3[illegible].4	6.8	5.2	4.3	3.3	2.4	2.6	5.3	6.2	5.[illegible]	26.4	4.9	1485
	12-14	26.3	6.6	5.4	5.5	4.5	3.4	3.8	5.1	7.0	3.9	26.4	5.[illegible]	1488
	15-17	24.4	6.5	5.7	5.5	3.9	3.2	4.2	6.0	5.8	4.0	3[illegible].8	5.7	1488
	18-20	3[illegible].4	6.3	5.4	4.2	3.1	2.6	3.9	4.3	5.3	3.6	3[illegible].9	4.9	1485
	21-23	4[illegible].9	[illegible].9	4.8	4.8	2.9	2.4	4.6	3.0	3.9	1.5	26.3	4.1	1488
TOTALS		36.2	5.[illegible]	[illegible].1	4.4	3.4	2.9	3.3	4.3	5.1	3.3	27.3	4.5	11904

1210WS FORM JUL 64 0-9-5 (OL-I) PREVIOUS EDITIONS OF THIS FORM ARE OBSOLETE.

DATA PROCESSING DIVISION
STAG, USAF
ASHEVILLE, N.C. 28801

2

SKY COVER

STATION	STATION NAME	PERIOD	MONTH
442 3	KANNING KOREA/FLY AFS X-18	51-66	NOV

PERCENTAGE FREQUENCY OF OCCURRENCE
(FROM HOURLY OBSERVATIONS)

MONTH	HOURS (L.S.T.)	PERCENTAGE FREQUENCY OF TENTHS OF TOTAL SKY COVER											MEAN TENTHS OF SKY COVER	TOTAL NO. OF OBS.
		0	1	2	3	4	5	6	7	8	9	10		
NOV	00-02	5[illegible].1	3.3	3.3	2.[illegible]	[illegible].2	2.1	2.4	4.[illegible]	3.2	2.[illegible]	24.7	3.7	1440
	03-05	5[illegible].3	2.5	[illegible].3	2.9	3.5	2.[illegible]	[illegible].4	3.3	2.2	1.2	26.5	3.7	1440
	06-08	38.2	6.0	4.7	4.2	4.0	3.3	2.3	3.3	4.2	2.3	27.6	4.3	1440
	09-11	32.6	5.8	5.3	4.4	3.1	2.6	2.4	3.5	5.3	4.2	30.8	4.8	1440
	12-14	31.3	5.5	5.1	4.9	2.6	4.0	4.2	4.4	5.3	3.6	29.1	4.8	1440
	15-17	31.5	4.3	4.2	4.6	4.1	4.2	3.2	5.[illegible]	5.3	4.4	29.3	4.9	1440
	18-20	37.0	5.[illegible]	6.2	3.6	3.1	3.[illegible]	2.8	4.3	4.7	3.1	27.3	4.4	1440
	21-23	47.4	3.7	3.5	3.5	3.1	2.2	3.3	3.[illegible]	4.5	1.1	24.9	3.8	1440
TOTALS		39.8	4.5	4.4	3.8	3.2	2.9	2.9	3.9	4.3	2.8	27.5	4.3	11520

1210WS FORM JUL 64 0-9-5 (OLI) PREVIOUS EDITIONS OF THIS FORM ARE OBSOLETE.

DATA PROCESSING DIVISION
ETAC, USAF
ASHEVILLE, N.C. 28801

SKY COVER

43223 KANGNUNG KOREA/ROK AFS K-16 51-66 DEC

STATION STATION NAME PERIOD MONTH

PERCENTAGE FREQUENCY OF OCCURRENCE
(FROM HOURLY OBSERVATIONS)

MONTH	HOURS (L.S.T.)	PERCENTAGE FREQUENCY OF TENTHS OF TOTAL SKY COVER											MEAN TENTHS OF SKY COVER	TOTAL NO OF OBS
		0	1	2	3	4	5	6	7	8	9	10		
DEC	01- 2	5[illegible].7	4.[illegible]	4.0	[illegible]	2.6	1.9	1.8	2.5	3.4	1.5	7.9	[illegible]	[illegible]
	03- 5	51.4	2.2	2.8	2.4	1.9	2.1	2.4	2.4	2.9	.8	16.5	2.8	[illegible]
	06-08	5[illegible].2	4.6	3.1	4.5	3.8	2.9	3.2	3.6	3.4	1.9	1[illegible].5	3.3	[illegible]
	09-11	41.6	6.0	5.0	3.4	2.4	1.7	[illegible].6	4.5	5.5	4.1	23.2	4.[illegible]	1448
	12-14	4[illegible].3	5.9	[illegible]	4.4	3.2	2.8	2.8	3.2	5.4	3.4	23.7	4.[illegible]	1487
	15-17	3[illegible].0	5.5	5.0	4.3	2.8	3.6	2.8	4.3	5.4	5.[illegible]	23.3	4.2	1488
	18-20	46.7	4.8	4.0	4.5	3.4	2.4	3.7	3.5	4.8	2.4	19.6	3.6	1488
	21-23	55.1	2.9	4.6	3.7	3.2	1.9	3.5	3.0	2.9	1.3	17.8	3.[illegible]	1488
TOTALS		49.0	4.5	4.2	3.7	2.9	2.4	2.8	3.4	4.2	2.[illegible]	2[illegible].3	3.5	11902

1210WS FORM JUL 64 0-9-5 (OL1) PREVIOUS EDITIONS OF THIS FORM ARE OBSOLETE.

DATA PROCESSING DIVISION
ETAC/USAF
AIR WEATHER SERVICE (MAC)
ASHEVILLE, NORTH CAROLINA

PART E PSYCHROMETRIC SUMMARIES

In this section are presented various summaries of dry- and wet-bulb temperatures, dew points, and relative humidity. The order and manner of presentation follows:

1. Cumulative percentage frequency of occurrence - derived from daily observations and presented by month and annual for all years combined. These tabulations provide the cumulative percentage frequency to tenths of temperature by 5-degree Fahrenheit increments, plus mean temperature, standard deviation, and total number of observations in three separate tables as follows:

   a. Daily maximum temperature
   b. Daily minimum temperature
   c. Daily mean temperature

2. Extreme values - derived from daily observations with extreme value given for each year and month of record available. Extremes are provided for a month if all days for a month contain valid observations. All months for a year must have valid extremes before the ANNUAL value is selected for that year. Means and standard deviations are computed for months and annual when four or more values are present for any column. Two tables of daily extreme temperatures are prepared:

   a. Extreme maximum temperature
   b. Extreme minimum temperature

   NOTE: A supplementary list also provides extreme temperatures when less than a full month is reported.

3. Bivariate percentage frequency distribution and computations of dry-bulb versus wet-bulb temperature. This tabulation is derived from hourly observations and is presented by month and annual, all hours and all years combined. The following information is provided:

   a. The main body of the summary consists of a bivariate percentage frequency distribution of wet-bulb depression in 17 classes spread horizontally; by 2-degree intervals of dry-bulb temperature vertically. Also provided for each dry-bulb temperature interval is the percentage of observations with dry-bulb and wet-bulb temperature combined; and again for dry-bulb, wet-bulb, and dew-point temperatures separately. Total observations for these four items is also provided in two lines at end of each tabulation table, which may require two pages in some cases.

      NOTE: A percentage frequency in this table of ".0" represents one or more occurrences amounting to less than .05 percent.

E

b. Statistical data for the individual elements of relative humidity, dry-bulb, wet-bulb, and dew-point temperatures are shown in the section at the bottom left of the forms. These consist of the sum of squares ($\sum X^2$), sums of values ($\sum X$), means ($\bar{X}$), and standard deviations (σx). The number of observations used in the computations for each element is also shown.

c. At the lower right of the form are given the mean number of hours of occurrence for six ranges of dry-bulb, wet-bulb, and dew-point temperatures, and total number of hours possible in the period represented. Mean number of hours is shown to tenths and indicates mean number of hours per year in the annual summary, or mean number of hours per month in the tabulations by month.

NOTE: Wet-bulb temperature usually was not reported prior to 1946. Relative humidity usually was not reported prior to 1949, nor subsequent to June 1958; and was computed by machine methods for observations recorded during these periods. All values of dew-point temperature and relative humidity are with respect to water, unless otherwise indicated.

4. Means and standard deviations - These tabulations are derived from hourly observations and present the mean, standard deviation, and total number of observations for the eight standard 3-hour groups, by month and annual and again at the bottom for all hours combined. Records for all years available are combined. Tables are prepared for the following:

a. Dry-bulb temperature
b. Wet-bulb temperature
c. Dew-point temperature

5. Cumulative percentage frequency of occurrence of relative humidity - This summary is derived from hourly observations and presents the cumulative percentage frequency of occurrence of relative humidity by increments of 10% classes, plus the mean relative humidity and total number of observations in two tables.

a. Table 1 is prepared by month and annual, all years combined, with month being the vertical argument.

b. Table 2 is prepared by month by standard 3-hour groups, with the hour groups being the vertical argument and a separate page for each month. All years are also combined for this summary.

[illegible] DIVISION
[illegible]
ASHEVILLE, N.C. 28801

EXTREME VALUES

MAXIMUM TEMPERATURE
(FROM DAILY OBSERVATIONS)

[illegible]	[illegible]	[illegible]
STATION	STATION NAME	YEARS

WHOLE DEGREES FAHRENHEIT

MONTH / YEAR	JAN.	FEB.	MAR.	APR.	MAY	JUN.	JUL.	AUG.	SEP.	OCT.	NOV.	DEC.	ALL MONTHS
[illegible]						[illegible]	93	[illegible]		[illegible]	[illegible]	[illegible]	
[illegible]		[illegible]	[illegible]	[illegible]	91	93	96	[illegible]	83	77	[illegible]	[illegible]	[illegible]
[illegible]	[illegible]	[illegible]	[illegible]	[illegible]	[illegible]	[illegible]	96	[illegible]	74	[illegible]	[illegible]	73	[illegible]
[illegible]	[illegible]	[illegible]	[illegible]	72	[illegible]	[illegible]	[illegible]	[illegible]		76	[illegible]	[illegible]	
[illegible]	[illegible]	[illegible]	73	[illegible]	[illegible]	[illegible]	93	[illegible]	[illegible]	[illegible]	[illegible]	[illegible]	[illegible]
[illegible]	[illegible]	[illegible]	[illegible]	[illegible]	[illegible]	[illegible]	[illegible]	[illegible]	[illegible]	[illegible]	73	[illegible]	[illegible]
[illegible]	[illegible]	[illegible]	[illegible]	[illegible]	[illegible]	[illegible]	[illegible]	[illegible]	[illegible]	[illegible]	66	[illegible]	[illegible]
[illegible]	[illegible]	[illegible]	72	[illegible]	[illegible]	[illegible]	[illegible]	[illegible]	[illegible]	73	[illegible]	[illegible]	[illegible]
[illegible]	[illegible]	[illegible]	63	[illegible]	[illegible]	[illegible]	[illegible]	[illegible]	[illegible]	[illegible]	[illegible]	[illegible]	[illegible]
[illegible]	[illegible]	[illegible]	[illegible]	[illegible]	[illegible]	[illegible]	[illegible]	[illegible]	[illegible]	[illegible]	[illegible]	[illegible]	[illegible]
[illegible]	[illegible]	[illegible]	[illegible]	[illegible]	[illegible]	[illegible]	97	[illegible]	[illegible]	74	[illegible]	[illegible]	[illegible]
[illegible]	[illegible]	[illegible]	[illegible]	77	91	[illegible]	90	[illegible]	[illegible]	[illegible]	[illegible]	[illegible]	[illegible]
[illegible]	[illegible]	[illegible]	[illegible]	74	[illegible]	[illegible]	[illegible]	[illegible]	[illegible]	[illegible]	[illegible]	[illegible]	[illegible]
[illegible]	[illegible]	[illegible]	[illegible]	[illegible]	87	[illegible]	[illegible]	[illegible]	[illegible]	[illegible]	[illegible]	[illegible]	[illegible]
[illegible]	[illegible]	[illegible]	[illegible]	[illegible]	[illegible]	94	[illegible]	[illegible]	87				
[illegible]	[illegible]	61	[illegible]	81	87	[illegible]		[illegible]	[illegible]	79	[illegible]		
MEAN	[illegible]	[illegible]	[illegible]	[illegible]	[illegible]	[illegible]	[illegible]	[illegible]	[illegible]	77.1	[illegible]	[illegible]	[illegible]
S. D.	[illegible]	[illegible]	[illegible]	[illegible]	[illegible]	[illegible]	[illegible]	[illegible]	[illegible]	[illegible]	[illegible]	[illegible]	[illegible]
TOTAL OBS.	[illegible]	[illegible]	[illegible]	[illegible]	[illegible]	[illegible]	[illegible]	[illegible]	[illegible]	[illegible]	[illegible]	[illegible]	[illegible]

1210 WS FORM JUL 64 0-88-5 (OL-1)

EXTREME VALUES

MAXIMUM TEMPERATURE

FROM DAILY OBSERVATIONS

43223 — STATION

KANGNUNG KOREA/ROK AFS K-18 — STATION NAME

YEARS

WHOLE DEGREES FAHRENHEIT
(LESS THAN FULL MONTH)

MONTH / YEAR	JAN.	FEB.	MAR.	APR.	MAY	JUN.	JUL.	AUG.	SEP.	OCT.	NOV.	DEC.	ALL MONTHS
			67	67	92			100	86				
51			16	8	19			27	29				DAYS
									88				
54									27				DAYS
MEAN													
S. D.													
TOTAL OBS.													

1210 WS FORM JUL 64 0-88-5 (OL-I)

DATA PROCESSING DIVISION
NCDC, ESSA
ASHEVILLE, N.C. 28801

EXTREME VALUES

MINIMUM TEMPERATURE
(FROM DAILY OBSERVATIONS)

[illegible] — STATION
[illegible] — STATION NAME
[illegible] — YEARS

[illegible] DEGREES FAHRENHEIT

YEAR \ MONTH	JAN.	FEB.	MAR.	APR.	MAY	JUN.	JUL.	AUG.	SEP.	OCT.	NOV.	DEC.	ALL MONTHS
[illegible]						[illegible]	[illegible]			[illegible]	[illegible]		
32	[illegible]	12	17	35	[illegible]	54	57	[illegible]	44	[illegible]	[illegible]	17	[illegible]
[illegible]	12	20	[illegible]	37	39	47	[illegible]	61	31	45	28	[illegible]	12
39	[illegible]	[illegible]	17	[illegible]	46	[illegible]	[illegible]	[illegible]		37	[illegible]	[illegible]	
35	[illegible]	7	27	[illegible]	46	[illegible]	62	[illegible]	46	28	[illegible]	[illegible]	7
[illegible]	9	[illegible]	13	[illegible]	45	52	58	54	44	38	22	[illegible]	4
37	7	5	26	[illegible]	37	51	61	56	44	42	26	[illegible]	4
[illegible]	6	14	12	[illegible]	42	[illegible]	62	59	44	35	[illegible]	27	[illegible]
[illegible]	8	24	25	30	45	52	[illegible]	[illegible]	52	[illegible]	24	[illegible]	[illegible]
[illegible]	7	23	24	33	44	[illegible]	60	42	32	40	[illegible]	16	7
[illegible]	[illegible]	14	20	34	40	52	54	[illegible]	48	43	31	13	[illegible]
[illegible]	15	17	[illegible]	[illegible]	42	[illegible]	61	65	45	37	[illegible]	19	15
[illegible]	8	6	23	32	[illegible]	54	63	64	45	[illegible]	31	15	[illegible]
24	[illegible]	6	23	[illegible]	43	55	57	66	47	34	27	[illegible]	[illegible]
[illegible]	7	[illegible]	16	29	44	47	61	63	[illegible]				
26	6	11	26	[illegible]	37	45		64	45	27	16		
MEAN	[illegible]	[illegible]	[illegible]	[illegible]	[illegible]	[illegible]	[illegible]	[illegible]	[illegible]	[illegible]	[illegible]	[illegible]	[illegible]
S. D.	[illegible]	[illegible]	[illegible]	[illegible]	[illegible]	[illegible]	[illegible]	[illegible]	[illegible]	[illegible]	[illegible]	[illegible]	[illegible]
TOTAL OBS	[illegible]	[illegible]	[illegible]	[illegible]	[illegible]	[illegible]	[illegible]	[illegible]	[illegible]	[illegible]	[illegible]	[illegible]	[illegible]

[illegible] FORM [illegible]

EXTREME VALUES

MINIMUM TEMPERATURE

FROM DAILY OBSERVATIONS

43223 KANGNUNG KOREA/ROK AFS K-18

STATION STATION NAME YEARS

WHOLE DEGREES FAHRENHEIT
(LESS THAN FULL MONTH)

YEAR \ MONTH	JAN.	FEB.	MAR.	APR.	MAY	JUN.	JUL.	AUG.	SEP.	OCT.	NOV.	DEC.	ALL MONTHS
			29	43	47			62	44				
51			16	8	19			27	29				DAYS
									50				
54									27				DAYS
MEAN													
S. D.													
TOTAL OBS.													

1210 WS FORM JUL 64 0-88-5 (OL-I)

DATA PROCESSING DIVISION
USAF, USAF
ASHEVILLE, N. C. 28801

PSYCHROMETRIC SUMMARY

43223 — STATION
KANGNUNG KÖR[illegible] — STATION NAME
[illegible]-67 — YEARS
ALL — MONTH
[illegible] ALL — HOURS

Temp (F)	0	1-2	3-4	5-6	7-8	9-10	11-12	13-14	15-16	17-18	19-20	21-22	23-24	25-26	27-28	29-30	31	TOTAL DB WB	TOTAL Dry Bulb	TOTAL Wet Bulb	TOTAL Dew Point
100 / 90										•	•	•	•					11	1[illegible]		
99 / 87								•	•	•	•	•		•				[illegible]	[illegible]		
98 / 9[illegible]						•	•	•	•	•	•	•						[illegible]			
94 / 23					•	•	•	•	•	•	•	•	•	•				[illegible]7	[illegible]67		
92 / 91				•	•	•	•	•	•	•	•	•	•	•	•			32[illegible]	[illegible]		
90 / 89			•	•	•	•	•	•	•	•	•	•	•	•				433	62[illegible]		
88 / 87		•	•	•	•	•	•	•	•	•	•	•	•	•				72[illegible]	72[illegible]		
86 / 85		•	•	•	•	•	•	•	•	•	•	•	•	•				1[illegible]9	1[illegible]		
84 / 83	•	•	•	•	•	•	•	•	•	•	•	•	•	•				1479	47[illegible]	7[illegible]	[illegible]
82 / 81		•	•	•	•	•	•	•	•	•	•	•	•					1[illegible]45	1[illegible]49	2[illegible]	67
/ 79	•	•	•	•	•	•	•	•	•	•	•	•	•		•			[illegible]4	834	85[illegible]	517
78 / 77	•	•	•	•	•	•	•	•	•	•	•	•	•					[illegible]	[illegible]	17[illegible]	757
76 / 75	•	•	•	•	•	•	•	•	•	•	•	•						4[illegible]57	4257	[illegible]	[illegible]
74 / 73	•	•	•	•	•	•	•	•	•	•	•							4778	4779	[illegible]	[illegible]53
7[illegible] / 71	•	•	•	•	•	•	•	•	•	•	•	•	•					5171	5171	411	3786
7[illegible] / 69	•	•	•	•	•	•	•	•	•	•	•	•						6[illegible]	6[illegible]	52[illegible]	4482
[illegible] / 67	•	•	•	•	•	•	•	•	•	•	•							6127	6121	58[illegible]	5146
[illegible] / [illegible]	•	•	•	•	•	•	•	•	•	•	•							[illegible]976	[illegible]	59[illegible]	[illegible]
64 / 63	•	•	•	•	•	•	•	•	•	•								5622	562[illegible]	584[illegible]	[illegible]37
[illegible] / [illegible]	•	•	•	•	•	•	•	•	•	•								5312	5314	5647	5044
[illegible] / [illegible]	•	•	•	•	•	•	•	•	•									5384	5388	5988	4929
[illegible] / 7	•	•	•	•	•	•	•	•	•									[illegible]64	[illegible]	5437	4963
[illegible] / [illegible]	•	•	•	•	•	•	•	•	•									5046	5062	5522	4933
[illegible]	•	•	•	•	•	•	•	•										4446	4461	5153	4773
/ [illegible]	•	•	•	•	•	•	•	•										4266	4284	4732	4452
/ [illegible]	•	•	•	•	•	•	•	•										4308	4932	5046	4459
/ [illegible]	•	•	•	•	•	•	•	•										4748	4768	505[illegible]	4553
[illegible]	•	•	•	•	•	•	•											5048	5063	5359	4728
[illegible]	•	•	•	•	•	•	•											4718	4747	513[illegible]	4559
[illegible]	•	•	•	•	•	•	•											4619	4628	502[illegible]	4895
[illegible]	•	•	•	•	•	•												4995	5012	5230	4756
[illegible]	•	•	•	•	•	•												4684	470[illegible]	50[illegible]	4592
[illegible]	•	•	•	•	•	•												5359	5366	515[illegible]	4885
[illegible]	•	•	•	•	•	•												4892	4914	5455	4721

Σ_x $\bar{x}$ σ_x

No Obs.	Mean No. of Hours with Temperature						
	≤ 0 F	≤ 32 F	≥ 67 F	≥ 73 F	≥ 80 F	≥ 93 F	Total

PREVIOUS EDITIONS OF THIS FORM ARE OBSOLETE

DATA PROCESSING DIVISION
ETAC, USAF
ASHEVILLE, N. C. 28801

PSYCHROMETRIC SUMMARY

STATION	STATION NAME	YEARS	MONTH
43223	KANGNUNG KOREA/ROK AFS K-18	51-67	LL

HOURS L.S.T. ALL

Temp (F)	WET BULB TEMPERATURE DEPRESSION (F) 0	1-2	3-4	5-6	7-8	9-10	11-12	13-14	15-16	17-18	19-20	21-22	23-24	25-26	27-28	29-30	≥31	TOTAL DB WB	TOTAL Dry Bulb	Wet Bulb	Dew Point
32/ 31	.2	1.2	.9	.5	.1	.												3913	3924	5928	5667
3 / 29	.1	.	.9	.4	.	.												3424	3432	4256	4859
26/ 27	.1	.	.7	.3	.													2564	2553	3739	4625
26/ 25	.1	.7	.6	.	.													2275	2213	3127	4174
24/ 23	.	.	.3	.1	.													1649	1651	2421	3757
22/ 21	.	.4	.4	.1														1243	1249	1875	3216
20/ 19	.	.4	.3	.														1113	1126	1569	2616
18/ 17	.	.	.2	.														612	615	1250	2251
16/ 15	.	.	.1	.														447	447	8[illegible]	2013
14/ 13	.	.2	.1	.														335	335	5[illegible]3	1636
12/ 11	.	.1	.															198	198	34[illegible]	1466
1 / 9	.	.	.															132	132	22[illegible]	1228
8/ 7	.	.	.															76	76	1[illegible]	988
6/ 5	.	.																4[illegible]	4[illegible]	[illegible]	910
4/ 3	.	.																5	5	[illegible]4	765
2/ 1	.																	1	1	1	585
0/- 1																					396
-2/- 3																					97
-4/- 5																					233
-6/- 7																					162
-8/- 9																					115
-10/-11																					79
-12/-13																					38
-14/-15																					26
-16/-17																					18
-18/-19																					15
-20/-21																					9
-22/-23																					7
-24/-25																					8
-26/-27																					3
-28/-29																					1
TOTAL	7.3	29.9	22.5	16.2	9.8	6.5	3.7	1.9	1.0	.5	.3	.1	.1	.0	.			142131		141834	
																		141830		141830	

Element (X)	Σx^2	Σx	$\bar{x}$	σ_x	No. Obs.	Mean No. of Hours with Temperature ≤0 F	≤32 F	≥67 F	≥73 F	≥80 F	≥93 F	Total
Rel. Hum.	796587677	10304581	72.7	18.380	141830							
Dry Bulb	452116923	7628955	53.7	17.318	142131		1118.0	2418.2	1330.0	491.9	19.2	8760.0
Wet Bulb	381111759	6981005	49.2	16.261	141830		1636.9	1543.9	599.7	46.7		8760.0
Dew Point	329172889	6287479	44.3	18.860	141834	88.0	2573.0	1222.0	383.4	10.5		8760.0

FORM 1210 WS JUL 64 0-26-5 (Def 50) REVISED PREVIOUS EDITIONS OF THIS FORM ARE OBSOLETE

DATA PROCESSING DIVISION
ETAC, USAF
ASHEVILLE, N. C. 28801

PSYCHROMETRIC SUMMARY

432.3	KANGNUNG KOREA/ROK AFS K-18	56-67	JAN
STATION	STATION NAME	YEARS	MONTH

PAGE 1 ALL
HOURS LST

Temp F	1-2	3-4	5-6	7-8	9-10	11-12	13-14	15-16	17-18	19-20	21-22	23-24	25-26	27-28	29-30	≥31	TOTAL DB WB	TOTAL Dry Bulb	TOTAL Wet Bulb	TOTAL Dew Point
62/ 61			•														1	1		
61/ 59			•				•										2	2		
58/ 57		•	•	•			•										4	4		
56/ 55		•	•		•	•	•										15	15	3	
54/ 53		•	•	•	•	•	•										18	18	7	
52/ 51		.1	.1	.1	.2	.2	•										34	34	6	4
50/ 49		.1	.3	.1	.3	.2	.3										45	95	8	3
48/ 47	•	.2	.3	.2	.2	.1											122	122	9	6
46/ 45	•	.3	.8	.4	.3	.1											227	227	16	9
44/ 43	.1 .1	.6	1.2	.7	.2	.1											337	337	31	16
42/ 41	.1 .3	.8	1.3	.7	.2												402	402	155	37
40/ 39	.1 .6	1.5	1.8	1.1	.1												643	643	317	109
38/ 37	.1 1.1	2.2	2.9	.7	.2												822	822	479	111
36/ 35	.0 1.1	3.4	2.5	.6	.2												1,090	1,090	769	239
34/ 33	.9 3.1	3.9	2.0	.6	.2												1211	1211	1011	444
32/ 31	.7 2.7	3.1	1.9	.3	.2												1134	1134	1403	537
30/ 29	.4 3.1	3.7	1.6	.1													1048	1048	1137	648
28/ 27	.3 2.0	3.2	1.2	.1													871	871	1094	745
26/ 25	.3 2.2	2.8	1.1	•													874	874	1056	828
24/ 23	.2 2.1	2.4	.7														729	729	963	867
22/ 21	.1 2.5	2.1	.2														596	597	795	884
20/ 19	.1 2.6	1.7	.2														550	550	731	830
18/ 17	.1 1.6	1.2	.1														337	337	613	787
16/ 15	.1 1.4	.6	.2														263	263	401	759
14/ 13	.1 1.4	.5	.2														240	240	309	658
12/ 11	.1 .9	.2															151	151	251	637
10/ 9	.1 .7	.2															100	100	162	533
8/ 7	.1 .4	.2															59	59	118	445
6/ 5	.1 .3																28	28	45	467
4/ 3	• •																4	4	17	349
2/ 1	•																1	1	1	275
0/-1																				191
-2/-3																				144
-4/-5																				107

WET BULB TEMPERATURE DEPRESSION (F)

Element (X)	Σx^2	Σx	$\bar{x}$	σ_x	No. Obs.
Rel. Hum					
Dry Bulb					
Wet Bulb					
Dew Point					

Mean No. of Hours with Temperature	≤ 0 F	≤ 32 F	≥ 67 F	≥ 73 F	≥ 80 F	≥ 93 F	Total

FORM 1210 WS JUL 64 0-26-5 (Del 50) REVISED PREVIOUS EDITIONS OF THIS FORM ARE OBSOLETE

DATA PROCESSING DIVISION
FTAC, USAF
ASHEVILLE, N. C. 28801

PSYCHROMETRIC SUMMARY

42223	KANSUNG KOREA/CK AFS K-[illegible]	5-67	[illegible]
STATION	STATION NAME	YEARS	MONTH

HOURS [illegible]

Temp (F)	WET BULB TEMPERATURE DEPRESSION (F) 0	1-2	3-4	5-6	7-8	9-10	11-12	13-14	15-16	17-18	19-20	21-22	23-24	25-26	27-28	29-30	31	TOTAL DB WB	TOTAL Dry Bulb	TOTAL Wet Bulb	TOTAL Dew Point
-[illegible]/-7																					96
-[illegible]/-9																					65
-10/-11																					45
-12/-13																					17
-14/-15																					9
-16/-17																					8
-18/-19																					9
-20/-21																					5
-22/-23																					6
-24/-25																					7
-26/-27																					3
-28/-29																					1
TOTAL	4.9	33.5	34.1	20.2	6.5	1.4	.3	.1										11903	1[illegible]	11903	11[illegible]

Element (X)	ΣX^2	ΣX	$\bar{X}$	σ_x	No. Obs.	Mean No. of Hours with Temperature ≤ 0 F	≤ 32 F	≥ 67 F	≥ 73 F	≥ 80 F	≥ 93 F	Total
Rel. Hum.	51207613	753811	63.3	17.073	11903							
Dry Bulb	11712319	358527	30.1	8.763	11904		429.8					744.0
Wet Bulb	9250732	318314	26.7	7.876	11903		567.2					744.0
Dew Point	5397897	217965	18.3	10.871	11903	44.6	683.2					744.0

FORM 1210 WS JUL 64 0-26-5 (Del 50) REVISED PREVIOUS EDITIONS OF THIS FORM ARE OBSOLETE

DATA PROCESSING DIVISION
ETAC, USAF
ASHEVILLE, N. C. 28801

PSYCHROMETRIC SUMMARY

4233 — STATION
KANGNUNG KOREA/RCK AFS K-18 — STATION NAME
52-67 — YEARS
FEB — MONTH

PAGE 1 ALL HOURS LST

Temp F	0	1-2	3-4	5-6	7-8	9-10	11-12	13-14	15-16	17-18	19-20	21-22	23-24	25-26	27-28	29-30	≥31	TOTAL DB WB	Dry Bulb	TOTAL Wet Bulb	Dew Point
66/ 65						.1												1			
64/ 63					.1	.1												1			
62/ 61				.1	.1	.1												7	7		
60/ 59				.1	.1	.1	.1	.1										20	20		
58/ 57				.1	.1	.1	.1											42	42		
56/ 55			.1	.1	.1	.2	.1											64	65	1	
54/ 53			.1	.1	.2	.2	.1											73	73	15	
52/ 51		.1	.1	.3	.3	.2	.1											111	114	1	1
50/ 49		.1	.2	.5	.5	.4	.1											192	184	52	11
48/ 47		.1	.4	.5	.6	.2	.1											201	222	67	15
46/ 45	.1	.2	.7	1.2	.7	.1	.1											313	317	136	33
44/ 43	.1	.5	1.0	1.4	.6	.2												422	428	212	63
42/ 41	.3	.8	1.7	1.7	.7	.2	.1											568	576	317	117
40/ 39	.3	1.3	2.1	2.1	.9	.1												710	727	472	222
38/ 37	.7	2.1	2.5	2.2	.5	.1												840	856	713	289
36/ 35	.7	3.4	3.7	1.8	.5	.1												1091	1098	912	421
34/ 33	1.3	5.2	2.9	1.7	.4													1229	1251	1196	615
32/ 31	1.7	5.7	2.6	1.7	.3	.1												1027	1038	1341	971
30/ 29	.6	5.0	2.6	1.3	.1	.1												909	917	1053	871
28/ 27	.4	3.3	2.3	.9	.1													752	757	954	892
26/ 25	.3	2.6	2.4	1.1	.1													676	681	779	821
24/ 23	.1	1.7	2.0	.6	.1													466	466	667	866
22/ 21	.1	1.5	1.6	.4														394	393	522	644
20/ 19	.1	1.2	1.4	.1														299	302	498	564
18/ 17	.1	.6	.6	.1														146	149	345	488
16/ 15		.4	.3															97	97	210	488
14/ 13	.1	.4	.1															61	61	143	455
12/ 11	.1	.2	.1															28	28	58	354
10/ 9	.1	.1	.1															15	15	33	316
8/ 7	.1	.1																17	17	19	269
6/ 5	.1	.1																13	13	15	202
4/ 3		.1																1	1	7	190
2/ 1																					158
0/-1																					96

Element (X)	ΣX^2	ΣX	$\bar{X}$	σ_x	No. Obs.
Rel. Hum.					
Dry Bulb					
Wet Bulb					
Dew Point					

Mean No. of Hours with Temperature	≤ 0 F	≤ 32 F	≥ 67 F	≥ 73 F	≥ 80 F	≥ 93 F	Total

FORM 1210 WS JUL 64 0-26-5 (Del 50) REVISED PREVIOUS EDITIONS OF THIS FORM ARE OBSOLETE

DATA PROCESSING DIVISION
ETAC, USAF
ASHEVILLE, N. C. 28801

PSYCHROMETRIC SUMMARY

STATION	STATION NAME	YEARS	MONTH
43223	KANSONG KOPIA/-EK AFS K-16	5 -67	FEB

PAGE 2 ALL
HOURS LST

Temp °F	WET BULB TEMPERATURE DEPRESSION (F) 0	1-2	3-4	5-6	7-8	9-10	11-12	13-14	15-16	17-18	19-20	21-22	23-24	25-26	27-28	29-30	≥31	TOTAL DB WB	TOTAL Dry Bulb	TOTAL Wet Bulb	TOTAL Dew Point
2/- 3																					78
4/- 5																					74
6/- 7																					49
8/- 9																					48
10/-11																					31
12/-13																					17
14/-15																					15
16/-17																					1
18/-19																					5
20/-21																					3
22/-23																					1
TOTAL	0.3	.5	31.4	13.5	6.9	2.1	.4	.1										1 716	0.7	10716	10716

Element (X)	ΣX^2	ΣX	$\bar{X}$	σ_x	No. Obs.	Mean No. of Hours with Temperature ≤ 0 F	≤ 32 F	≥ 67 F	≥ 73 F	≥ 80 F	≥ 93 F	Total
Rel. Hum.	50978594	713706	66.6	17.929	10716							
Dry Bulb	12895498	362418	33.4	8.515	10847		302.9					672.0
Wet Bulb	10270250	321282	30.0	7.715	10716		417.5					672.0
Dew Point	6770546	242318	22.6	10.977	10716	26.7	561.6					672.0

1210 WS FORM JUL 64 0-26-5 (Def 50) REVISED PREVIOUS EDITIONS OF THIS FORM ARE OBSOLETE

DATA PROCESSING DIVISION
ETAC, USAF
ASHEVILLE, N. C. 28801

PSYCHROMETRIC SUMMARY

43223 — STATION
KANGNUNG KOREA/ROK AFS K-18 — STATION NAME
51-67 — YEARS
12 — MONTH
ALL — HOURS

Temp °F	0	1 2	3 4	5 6	7 8	9 10	11 12	13 14	15 16	17 18	19 20	21 22	23 24	25	26 27	28	29	30	31	TOTAL DB	TOTAL WB	TOTAL DP	
	WET BULB TEMPERATURE DEPRESSION (F)																						
78/ 77																							
76/ 75																							
74/ 73																							
72/ 71																							
70/ 69																				17	17		
68/ 67																				25	25		
66/ 65																				44	44		
64/ 63																				74	74		
62/ 61																				113	113		
60/ 59																				17	17		
58/ 57																				234	234		
56/ 55																				307	307		
54/ 53																							
52/ 51																				461	461		
50/ 49																				692	692		
48/ 47																				775	775		
46/ 45																				966	966		
44/ 43																							
42/ 41																							
40/ 39																				1181	1181		
38/ 37																							
36/ 35																							
34/ 33																				968	968		
32/ 31																				661	661		
30/ 29																				424	424		
28/ 27																				328	328		
26/ 25																				198	198		
24/ 23																				86	86		
22/ 21																				29	29		
20/ 19																				38	38		
18/ 17																				20	20		
16/ 15																				14	14		
14/ 13																				8	8		
12/ 11																				2			

Element (X)	ΣX^2	ΣX	$\bar{X}$	σ_x	No Obs.	Mean No of Hours with Temperature						
						≤ 0 F	≤ 32 F	≥ 67 F	≥ 73 F	≥ 80 F	≥ 93 F	Total
Rel. Hum												
Dry Bulb												
Wet Bulb												
Dew Point												

FORM 1210 WS JUL 64 0-26-5 (Del 50) REVISED PREVIOUS EDITIONS OF THIS FORM ARE OBSOLETE

DATA PROCESSING DIVISION
ETAC, USAF
ASHEVILLE, N. C. 28801

PSYCHROMETRIC SUMMARY

4[illegible]3 — STATION
KANGNENG KOREA/KOR AFS [illegible] — STATION NAME
[illegible]-47 — YEARS
YEAR
MONTH
PAGE 2 ALL
HOURS (ST)

Temp °F	WET BULB TEMPERATURE DEPRESSION (F) 0	1 2	3 4	5 6	7 8	9 10	11 12	13 14	15 16	17 18	19 20	21 22	23 24	25 26	27 28	29 30	≥31	TOTAL DB WB	TOTAL Dry Bulb	TOTAL Wet Bulb	Dew Point
[illegible]																					46
[illegible]																					[illegible]
[illegible]																					[illegible]
[illegible]																					[illegible]
[illegible]																					14
[illegible]																					[illegible]
[illegible]																					[illegible]
[illegible]																					[illegible]
[illegible]																					1
TOTAL	[illegible]	[illegible]	[illegible]	18.4	11.5	[illegible]	2.5	1.[illegible]	.5	.1									124[illegible]		124[illegible]
																		124[illegible]		124[illegible]	

Element (X)	ΣX^2	ΣX	$\bar{X}$	σ_x	No Obs	Mean No. of Hours with Temperature ≤0 F	≥32 F	≥67 F	≥73 F	≥80 F	≥93 F	Total
Rel Hum	6243124	352052	68.7	17.699	124[illegible]5							
Dry Bulb	2226891	513919	41.4	9.876	124[illegible]5		108.4	3.9	.6			744.[illegible]
Wet Bulb	178 8445	461537	37.2	7.164	124[illegible]5		195.8					744.[illegible]
Dew Point	129 1196	384772	31.[illegible]	5.358	124[illegible]	.5	413.8					744.[illegible]

1210 WS FORM JUL 64 0-26-5 (Det 50) REVISED PREVIOUS EDITIONS OF THIS FORM ARE OBSOLETE

DATA PROCESSING DIVISION
ETAC, USAF
ASHEVILLE, N. C. 28801

PSYCHROMETRIC SUMMARY

4[illegible]23 — STATION
KANGNUNG KOREA/RO[illegible] AFS [illegible] — STATION NAME
[illegible]-57 — YEARS
APR — MONTH

PAGE 1 ALL HOURS (LST)

Temp F	0	1	2	3	4	5	6	7	8	9	10	11	12	13	14	15	16	17	18	19	20	21	22	23	24	25	26	27	28	29	30	>31	TOTAL DB	TOTAL WB	TOTAL Dry Bulb	TOTAL Wet Bulb	TOTAL Dew Point
85/ [illegible]																																					
84/ [illegible]																																					
82/ 81																																					
81/ 79																																					
78/ 77																																					
76/ 75																																					
74/ 73																																					
72/ 71																																					
70/ 69																																					
68/ 67																																					
66/ 65																																					
64/ 63																																					
62/ 61																																					
60/ 59																																					
58/ 57																																					
56/ 55																																					
54/ 53																																					
52/ 51																																					
50/ 49																																					
48/ 47																																					
46/ 45																																					
44/ 43																																					
42/ 41																																					
40/ 39																																					
38/ 37																																					
36/ 35																																					
34/ 33																																					
32/ 31																																					
30/ 29																																					
28/ 27																																					
26/ 25																																					
24/ 23																																					
22/ 21																																					
20/ 19																																					

WET BULB TEMPERATURE DEPRESSION (F)

Element (X)	ΣX^2	ΣX	$\bar{X}$	σ_x	No Obs	Mean No. of Hours with Temperature ≤ 0 F	≤ 32 F	≥ 67 F	≥ 73 F	≥ 80 F	≥ 93 F	Total
Rel Hum												
Dry Bulb												
Wet Bulb												
Dew Point												

FORM 1210 WS JUL 64 0-26-5 (Oct 50) REVISED PREVIOUS EDITIONS OF THIS FORM ARE OBSOLETE

DATA PROCESSING DIVISION
ETAC, USAF
ASHEVILLE, N. C. 28801

PSYCHROMETRIC SUMMARY

43223 — STATION
KANGNUNG KOREA/ROK AFS K-18 — STATION NAME
51-67 — YEARS
APR — MONTH

PAGE 2 ALL
HOURS (LST)

Temp (F)	WET BULB TEMPERATURE DEPRESSION (F) 0	1-2	3-4	5-6	7-8	9-10	11-12	13-14	15-16	17-18	19-20	21-22	23-24	25-26	27-28	29-30	≥31	TOTAL DB WB	TOTAL Dry Bulb	TOTAL Wet Bulb	TOTAL Dew Point
18/ 17																					9
16/ 15																					12
14/ 13																					15
12/ 11																					4
10/ 9																					1
8/ 7																					1
TOTAL	5.4	24.3	18.2	16.3	12.7	10.2	6.5	3.4	2.3	.8	.4	.2	.1					11706	11874	11706	11706

Element (X)	ΣX^2	ΣX	$\bar{X}$	σ_x	No. Obs.	Mean No. of Hours with Temperature ≤0 F	≤32 F	≥67 F	≥73 F	≥80 F	≥93 F	Total
Rel Hum	58742014	797794	68.2	19.323	11706							
Dry Bulb	32671321	613391	51.7	9.106	11874		6.1	47.2	15.0	1.3		720.0
Wet Bulb	25428787	540047	46.1	6.628	11706		15.9	1.0				720.0
Dew Point	19709818	472024	40.3	7.601	11706		116.4	.1				720.0

FORM 1210 WS JUL 64 0-26-5 (Del 50) REVISED PREVIOUS EDITIONS OF THIS FORM ARE OBSOLETE

DATA PROCESSING DIVISION
USAC, USAF
ASHEVILLE, N. C. 28801

PSYCHROMETRIC SUMMARY

43223 — STATION
KANGNUNG KOREA/KOK AFS K-18 — STATION NAME
51-67 — YEARS
MAY — MONTH

PAGE 1 ALL HOURS, ST

Temp °F	0	1-2	3-4	5-6	7-8	9-10	11-12	13-14	15-16	17-18	19-20	21-22	23-24	25-26	27-28	29-30	≥31	TOTAL DB WB	TOTAL Dry Bulb	TOTAL Wet Bulb	TOTAL Dew Point
WET BULB TEMPERATURE DEPRESSION (F)																					
94/ 92													.1	.1							
92/ 91									.1	.1	.2	.2	.2		.2			12	12		
90/ 89							.2		.1	.1	.1	.1	.1	.1				35	35		
88/ 87							.2	.1	.1		.1	.2	.2	.1				72	72		
86/ 85						.2	.2	.1	.2	.1	.1	.1	.2	.1				61	61		
84/ 83				.2		.2	.2	.1	.1	.1	.2	.2	.1	.2				80	80		
82/ 81					.2	.2	.1	.1	.1	.3	.2	.2	.1					140	140		
80/ 79				.2	.2	.1	.3	.3	.4	.4	.3	.1	.2		.2			228	228		
78/ 77				.2	.1	.1	.3	.4	.4	.5	.3	.1	.2					292	292	7	
76/ 75		.1	.2	.1	.1	.3	.6	.7	.7	.5	.2	.1						424	424	6	
74/ 73		.1	.1	.1	.2	.5	1.0	.3	.6	.3	.1							474	474	16	1
72/ 71	.1	.2	.2	.2	.4	1.0	1.1	.8	.5	.3	.2							565	565	42	9
70/ 69	.2	.1	.2	.5	.8	1.6	1.0	.9	.5	.2	.2							705	705	85	19
68/ 67	.2	.2	.3	1.2	1.3	1.6	1.1	.8	.3	.2								802	802	145	39
66/ 65	.2	.2	.7	1.5	1.7	1.4	.9	.5	.1	.1	.2							865	865	317	68
64/ 63	.2	.5	1.5	1.8	1.5	1.4	.6	.2	.0									951	951	567	98
62/ 61	.1	1.4	1.8	1.9	1.3	1.1	.5	.1	.0									1026	1026	1013	149
60/ 59	.5	2.4	2.3	2.3	1.3	.7	.4	.1	.0									1239	1239	1571	575
58/ 57	.7	3.1	2.4	1.5	.8	.3	.1	.0										1106	1106	1715	956
56/ 55	1.2	3.2	2.2	1.3	.2	.2	.1											1087	1087	1638	1365
54/ 53	.4	2.2	1.9	.5	.3	.1	.3											690	690	1623	1490
52/ 51	.3	1.9	1.2	.5	.2	.1	.0											514	514	1191	1428
50/ 49	.6	1.9	.9	.3	.1													466	466	910	1423
48/ 47	.3	1.1	.5	.2	.0													261	261	593	1263
46/ 45	.3	.7	.4	.1														182	182	387	1066
44/ 43	.1	.3	.2															72	72	210	730
42/ 41	.2	.2	.1															40	40	120	554
40/ 39	.2	.1	.0															16	16	51	394
38/ 37	.2	.0																8	8	13	299
36/ 35																				4	178
34/ 33																					93
32/ 31																					25
30/ 29																					3
28/ 27																					2

Element (Xi)	ΣX^2	ΣX	$\bar{X}$	σ_x	No Obs.	Mean No of Hours with Temperature						Total
						≤ 0 F	≤ 32 F	≥ 67 F	≥ 73 F	≥ 80 F	≥ 93 F	
Rel Hum												
Dry Bulb												
Wet Bulb												
Dew Point												

FORM 1210 WS JUL 64 0-26-5 (Det 50) REVISED PREVIOUS EDITIONS OF THIS FORM ARE OBSOLETE

DATA PROCESSING DIVISION
ETAC, USAF
ASHEVILLE, N. C. 28801

PSYCHROMETRIC SUMMARY

STATION	STATION NAME	YEARS	MONTH
4323	KANGNUNG KOREA/CHUNCHON AB K-18	53-67	ALL

HOURS: ALL

Temp F	0	1	2	3	4	5	6	7	8	9	10	11	12	13	14	15	16	17	18	19	20	21	22	23	24	25	26	27	28	29	30	31	TOTAL DB WB	TOTAL Dry Bulb	TOTAL Wet Bulb	TOTAL Dew Point
[illegible]																																				1
[illegible]																																				1
TOTAL	4.7	[illegible]	16.7	1	.9	1	.9	[illegible]	[illegible]	[illegible]	[illegible]	[illegible]	[illegible]	[illegible]	[illegible]	[illegible]	[illegible]	[illegible]	[illegible]	1.7		.9		.4		[illegible]		[illegible]					12 7	237	237	237

Element (X)	ΣX^2	ΣX	$\bar{X}$	σ_x	No Obs	Mean No of Hours with Temperature						
						≤ 0 F	≤ 32 F	≥ 67 F	≥ 73 F	≥ 80 F	≥ 93 F	Total
Rel Hum	61456184	837004	67.7	19.743	12370							
Dry Bulb	492 9940	772192	62.4	9.019	12370			231.4	106.9	29.9	.4	744.0
Wet Bulb	36514092	686632	55.5	5.691	12370			18.0	1.7			744.0
Dew Point	31743086	621296	50.2	6.625	12372		4.2	4.4	.6			744.0

1210 WS FORM JUL 64 0-26-5 (Dec 50) REVISED PREVIOUS EDITIONS OF THIS FORM ARE OBSOLETE

DATA PROCESSING DIVISION
ETAC, USAF
ASHEVILLE, N. C. 28801

PSYCHROMETRIC SUMMARY

43223 — STATION
KANGNEUNG KOREA/ECK AFS K-18 — STATION NAME
1-57 — YEARS
JAN — MONTH

PAGE 1 ALL HOURS

Temp F	0	1-2	3-4	5-6	7-8	9-10	11-12	13-14	15-16	17-18	19-20	21-22	23-24	25-26	27-28	29-30	≥31	TOTAL DB WB	TOTAL Dry Bulb	TOTAL Wet Bulb	TOTAL Dew Point
50/ 49																					
49/ 48																					
48/ 47																					
47/ 46																					
46/ 45																					
45/ 44																					
44/ 43																					
43/ 42																					
42/ 41																					
41/ 40																					
40/ 39																					
39/ 38																					
38/ 37																					
37/ 36																					
36/ 35																					
35/ 34																					
34/ 33																					
TOTAL	7.4	.6	12.5	8.7	7.5	5.3	3.3	1.9	.4	.6	.3	.2	.0	.2				12 39	12 39		

WET BULB TEMPERATURE DEPRESSION (F)

Element X	Σx	Σx^2	$\bar{x}$	σ_x	No Obs	≤0 F	≤32 F	≥67 F	≥73 F	≥80 F	≥93 F	Total
Rel Hum	76102663	5857845	78.[illegible]	15.245	12 39							
Dry Bulb	[illegible]845.6	21512	67.1	7.242	12 39			338.7	175.6	[illegible]	.4	[illegible]
Wet Bulb	477 9924	7617[illegible]4	62.[illegible]	5.131	12 39			146.	15.4	[illegible]		[illegible]
Dew Point	4 481393	726579	59.4	[illegible].332	12 39			6.2	[illegible]	[illegible]		[illegible]

FORM 1210 WS JUL 64 0-26-5 (Del 50) REVISED PREVIOUS EDITIONS OF THIS FORM ARE OBSOLETE

DATA PROCESSING DIVISI
ETAS, [illegible]
ASHEVILLE, N. C. [illegible]

PSYCHROMETRIC SUMMARY

432 3 — STATION
KANANGRA KERIA/CO AFS F-18 — STATION NAME
51-[illegible] — YEARS
[illegible] — MONTH
ALL — HOURS

Temp °F	WET BULB TEMPERATURE DEPRESSION (F) 0	1	2	3	4	5	6	7	8	9	10	11	12	13-14	15-16	17-18	19-20	21-22	23-24	25-26	27-28	29-30	31	TOTAL DB WB	TOTAL Dry Bulb	TOTAL Wet Bulb	TOTAL Dew Point
1[illegible]/ 99																											
98/ 97														•		•	•	•		•				[illegible]	5		
96/ [illegible]										•	•	•	•	•	•	•	•	•						27	7		
94/ [illegible]								•	•	•	•	•	•	•	•	•	•							[illegible]			
92/ 91						•		•	•	•	•	•	•	•	•	•	•	•	•					149	149		
90/ 89				•	•	•	•	•	•	•	•	•	•	•	•	•	•							84	84		
88/ 87				•	•	•	•	•	•	•	•	•	•	•	•	•								34[illegible]	4[illegible]		
86/ 85			•	•	•	•	•	•	•	•	•	•	•	•	•	•	•							443	443		
84/ 83			•	•	•	•	•	•	•	•	•	•	•	•	•									511	27	19
82/ 81			•	•	•	•	•	•	•	•	•	•	•	•	•									557	557	349	36
80/ 79		•	•	•	•	•	•	•	•	•	•	•	•	•	•									726	726	3[illegible]	[illegible]
78/ 77		•	1.1	1.1	2.[illegible]	1.5	1.[illegible]	•	•	•	•	•	•	•	•									759	759	7[illegible]	[illegible]
76/ 75		•	4	•	2.5	1.4	•	6	•	4	•	•	•	•										921	921	1[illegible]	7[illegible]
74/ 73		•	3	•	1	2.7	1.4	•	6	•	2	•	•											1,[illegible]	1,[illegible]	1349	118[illegible]
72/ 71		1.1	4.2	3.[illegible]	1.[illegible]	•	7	•	1	•	•													1147	1147	1[illegible]	1[illegible]
70/ 69		2.3	5.5	2.7	•	9	•	1	•	•														1476	1476	17[illegible]	1[illegible]
68/ 67		3.3	6.7	1.6	•	5	•	1																1459	1459	19[illegible]	1939
66/ 65		3.1	4.7	•	7	•	[illegible]	1	•															1,3[illegible]	1,3[illegible]	16[illegible]	1,245
64/ 63		1.[illegible]	2.[illegible]	•	5	•																		516	516	9[illegible]	1[illegible]
62/ 61		•	•	•	3	•																		[illegible]	[illegible]	[illegible]	[illegible]
60/ 59		•	•																					65	65	137	65
58/ 57		•	1	•	2																			31	31	9[illegible]	1[illegible]
56/ 55			•																					[illegible]	[illegible]	[illegible]	7[illegible]
54/ 53																										[illegible]	9
52/ 51																											1
[illegible]/ 49																											2
48/ 47																											1
46/ [illegible]																											1
TOTAL		13.0[illegible]	18.8	11.6	7.7	6.9	4.2	2.[illegible]	1.[illegible]	•	6	•	2	•	•	•								11903		11903	
																							11903		119[illegible]		

Element X	Σx^2	Σx	$\bar{x}$	σ_x	No. Obs.	Mean No. of Hours with Temperature ≤ 0 F	≤ 32 F	≥ 67 F	≥ 73 F	≥ 80 F	≥ 93 F	Total
Rel. Hum	[illegible]	992871	83.4	13.751	11903							
Dry Bulb	65[illegible]291[illegible]	879926	73.9	7.749	11903			625.[illegible]	37[illegible].3	15[illegible].3	11.1	744.[illegible]
Wet Bulb	5[illegible]433623	831759	69.9	[illegible].119	11903			540.1	234.8	23.8		744.[illegible]
Dew Point	5[illegible]444623	81[illegible]291	68.1	4.889	11903			455.2	146.6	6.9		744.[illegible]

1210 WS FORM JUL 64 0 26 5 (Dec 50) REVISED PREVIOUS EDITIONS OF THIS FORM ARE OBSOLETE

AD-A088 947 AIR FORCE ENVIRONMENTAL TECHNICAL APPLICATIONS CENTER--ETC F/G 4/2
KANGNUNG ROK AFS, K18, KOREA. REVISED UNIFORM SUMMARY OF SURFAC--ETC(U)
FEB 68
UNCLASSIFIED USAFETAC/DC-80/073 NL

4 of 4

END
DATE
FILMED
10-80
DTIC

DATA PROCESSING DIVISION
ETAC, USAF
ASHEVILLE, N. C. 28801

PSYCHROMETRIC SUMMARY

43223 — STATION
KANGNUNG KOREA/ROK AFS K-18 — STATION NAME
51-66 — YEARS
AUG — MONTH

HOURS (LST)

Temp. (F)	WET BULB TEMPERATURE DEPRESSION (F) 0	1-2	3-4	5-6	7-8	9-10	11-12	13-14	15-16	17-18	19-20	21-22	23-24	25-26	27-28	29-30	≥31	TOTAL DB WB	TOTAL Dry Bulb	Wet Bulb	Dew Point
100/ 99										.0	.	.0	.0					9	9		
98/ 97									.0	.0	.1							13	13		
96/ 95						.0	.0	.1	.1	.1	.0	.0						32	32		
94/ 93						.0	.2	.1	.1	.1	.0	.0						63	63		
92/ 91						.1	.5	.4	.2	.1								144	144		
90/ 89					.3	.6	.7	.5	.2	.0								268	268		
88/ 87			.0	.1	.5	.8	.8	.4	.1	.1								322	322		
86/ 85			.1	.7	1.1	1.3	.8	.3	.1									499	499	1	
84/ 83	.0	.1	.4	1.3	1.5	1.0	.6	.1	.1									589	589	14	3
82/ 81		.2	1.4	2.2	1.3	1.0	.3	.1	.0									757	757	143	1[illegible]
80/ 79	.0	.3	2.5	2.2	1.5	.8	.2	.0										942	942	465	110
78/ 77	.3	2.6	3.2	1.9	1.0	.3	.1											1134	1134	1012	464
76/ 75	1.2	5.3	3.4	1.9	.7	.2	.0											1510	1510	1658	1184
74/ 73	1.8	6.1	3.4	1.3	.4	.1	.0											1549	1549	1908	1809
72/ 71	1.9	5.8	2.2	.7	.1	.0	.0											1279	1279	1962	2003
70/ 69	2.4	5.8	1.7	.4	.1	.0												1221	1221	1854	2037
68/ 67	1.2	3.2	.8	.2	.0													710	710	1314	1674
66/ 65	.8	2.3	.3	.1	.0													413	413	780	1179
64/ 63	.6	.9	.1	.0														195	195	394	678
62/ 61	.3	.5	.0	.0														97	97	177	388
60/ 59	.1	.1	.1															34	34	78	155
58/ 57	.1	.1	.0															18	18	3[illegible]	69
56/ 55	.0	.0																7	7	12	27
54/ 53	.0																	1	1	3	12
52/ 51																					2
50/ 49																					1
TOTAL	10.7	34.5	19.7	12.9	8.4	6.4	4.1	2.0	.8	.3	.1	.0	.0					11805	11805		11805
																				11805	

Element (X)	ΣX^2	ΣX	$\bar{X}$	σ_x	No. Obs.	Mean No. of Hours with Temperature ≤0 F	≤32 F	≥67 F	≥73 F	≥80 F	≥93 F	Total
Rel. Hum.	84443468	986522	83.6	13.022	11805							
Dry Bulb	68181813	893641	75.7	6.720	11805			695.8	493.5	202.0	7.3	744.0
Wet Bulb	60844839	845877	71.7	4.455	11805			651.1	327.8	22.2		744.0
Dew Point	57957117	825537	69.9	4.379	11805			585.7	225.6	3.2		744.0

DATA PROCESSING DIVISION
ETAC, USAF
ASHEVILLE, N. C. 28801

PSYCHROMETRIC SUMMARY

43223 — STATION
KANGNUNG KOREA/MOK AFS K-18 — STATION NAME
51-60 — YEARS
SEP — MONTH

PAGE 1 ALL
HOURS LST

Temp. (F)	WET BULB TEMPERATURE DEPRESSION (F) 0	1-2	3-4	5-6	7-8	9-10	11-12	13-14	15-16	17-18	19-20	21-22	23-24	25-26	27-28	29-30	≥31	TOTAL DB WB	TOTAL Dry Bulb	TOTAL Wet Bulb	TOTAL Dew Point
92/ 91						.0		.0										3	3		
90/ 89						.0		.0										4	4		
88/ 87					.0	.0	.0			.0	.0							7	7		
86/ 85		.0			.0	.0	.0	.0	.0	.0		.0						24	24		
84/ 83					.1	.1	.1	.1	.1	.1	.0							67	67	1	1
82/ 81		.0	.0	.1	.1	.2	.1	.2	.1	.1								119	119	4	
80/ 79		.0	.1	.4	.5	.5	.4	.0	.1	.1								272	272	5	5
78/ 77		.0	.5	1.0	.8	.8	.6	.2	.2	.0								472	472	12	7
76/ 75		.3	.8	1.4	1.2	.9	.7	.4	.1	.0								671	671	55	12
74/ 73	.1	.9	1.2	1.4	1.4	1.0	.6	.2	.1	.0								793	794	225	88
72/ 71	.4	1.8	1.6	1.8	1.8	1.2	.4	.2	.0	.0								1155	1155	525	272
70/ 69	.9	3.1	1.9	2.4	1.8	1.0	.2	.2	.1									1325	1325	866	598
68/ 67	1.2	3.7	2.3	1.4	.9	.5	.3	.1	.0									1195	1195	1232	931
66/ 65	1.9	4.2	2.1	1.2	.7	.3	.1	.0										1208	1208	1584	1148
64/ 63	1.7	4.4	1.6	.9	.4	.2	.1	.0										1056	1056	1658	1350
62/ 61	1.6	3.6	1.3	.5	.2	.1	.0	.0										849	849	1444	1488
60/ 59	1.2	3.3	1.0	.3	.1	.1	.0											686	686	1136	1347
58/ 57	1.0	2.5	.7	.1	.1	.0	.0											509	509	898	1146
56/ 55	.7	2.0	.4	.1	.1	.0												385	385	643	936
54/ 53	.7	1.6	.4	.1	.0													311	311	444	770
52/ 51	.5	.8	.3	.0	.0													187	187	296	515
50/ 49	.2	.5	.3	.0														121	121	183	349
48/ 47	.1	.4	.1	.0														80	80	114	220
46/ 45	.1	.3	.0	.0														45	45	80	134
44/ 43		.1																15	15	41	123
42/ 41																				1	66
40/ 39																				1	33
38/ 37																					14
36/ 35																					6
32/ 31																					1
TOTAL	12.3	33.7	16.7	13.1	10.1	6.9	3.6	2.1	.9	.4	.0	.0						11460	11460		11460
																		11459		11459	

Element (X)	ΣX^2	ΣX	$\bar{X}$	σ_x	No. Obs.	Mean No. of Hours with Temperature ≤0 F	≤32 F	≥67 F	≥73 F	≥80 F	≥93 F	Total
Rel. Hum.	78152028	929976	81.2	15.288	11459							
Dry Bulb	51390995	762679	66.6	7.436	11460			377.5	152.9	20.7		720.0
Wet Bulb	45106131	715677	62.5	5.969	11459			183.8	19.0	.6		720.0
Dew Point	41773287	687797	60.0	6.563	11460		.1	120.3	7.1	.2		720.0

DATA PROCESSING DIVISION
FTAC, USAF
ASHEVILLE, N. C. 28801

PSYCHROMETRIC SUMMARY

43223 — STATION
KANGNUNG KOREA/PCK AFS K-18 — STATION NAME
51-66 — YEARS
OCT — MONTH

PAGE 1 ALL HOURS (LST)

Temp. (F)	0	1-2	3-4	5-6	7-8	9-10	11-12	13-14	15-16	17-18	19-20	21-22	23-24	25-26	27-28	29-30	≥31	TOTAL DB WB	TOTAL Dry Bulb	TOTAL Wet Bulb	TOTAL Dew Point
WET BULB TEMPERATURE DEPRESSION (F)																					
82/ 81							.0				.0							2	2		
80/ 79						.0	.0	.0	.0	.0	.0							23	23		
78/ 77						.0	.2	.2	.1	.0	.0							58	58		
76/ 75				.2	.2	.1	.2	.2	.1	.1	.0							80	80		
74/ 73				.2	.3	.3	.3	.2	.1	.1								156	156		
72/ 71			.1	.2	.5	.5	.3	.2	.1	.0	.0		.0					219	219		
70/ 69		.1	.2	.7	.7	.9	.6	.2	.1	.0								418	418	7	
68/ 67		.1	.3	.9	1.1	.9	.6	.3	.0	.0								525	525	52	2
66/ 65		.4	.8	1.4	1.5	1.1	.6	.2	.0	.0								726	726	171	25
64/ 63	.0	.7	1.4	1.6	1.3	1.1	.5	.2	.1	.0								827	827	345	112
62/ 61	.3	1.5	1.4	1.6	1.4	.9	.4	.2	.0									934	934	636	269
60/ 59	.6	2.1	1.7	1.7	1.2	.7	.3	.1	.0									1002	1002	1006	512
58/ 57	.8	3.0	1.8	1.1	1.1	.6	.2	.1	.0									1041	1041	1092	767
56/ 55	.8	4.0	1.6	1.1	.6	.4	.1	.0	.0									1046	1046	1435	997
54/ 53	1.1	3.5	1.6	.8	.5	.2	.0											938	938	1361	1198
52/ 51	.8	3.5	1.2	.7	.4	.1	.0											805	805	1216	1190
50/ 49	.8	3.2	1.5	.6	.3	.1												770	770	1047	1200
48/ 47	.9	3.1	1.1	.3	.2	.0												670	670	941	1068
46/ 45	.8	2.5	1.0	.4	.1	.0												580	580	851	1012
44/ 43	.6	1.9	.6	.2	.1													404	404	619	899
42/ 41	.5	1.6	.4	.1	.1													311	311	463	748
40/ 39	.2	1.1	.3	.0	.0													183	183	324	562
38/ 37	.1	.7	.1	.0	.0													119	119	234	429
36/ 35	.1	.3	.0															55	55	132	318
34/ 33	.0	.1																11	11	35	254
32/ 31		.0																4	4	25	126
30/ 29																				2	98
28/ 27																					46
26/ 25																					30
24/ 23																					20
22/ 21																					8
20/ 19																					9
18/ 17																					5
16/ 15																					2

Element (X)	ΣX^2	ΣX	$\bar{X}$	σ_x	No. Obs.
Rel. Hum.					
Dry Bulb					
Wet Bulb					
Dew Point					

Mean No. of Hours with Temperature	≤0 F	≤32 F	≥67 F	≥73 F	≥80 F	≥93 F	Total
Rel. Hum.							
Dry Bulb							
Wet Bulb							
Dew Point							

1210 WS FORM JUL 64 0-26-5 (Del 50) REVISED PREVIOUS EDITIONS OF THIS FORM ARE OBSOLETE

DATA PROCESSING DIVISION
FTAC, USAF
ASHEVILLE, N. C. 28801

PSYCHROMETRIC SUMMARY

43223 — STATION
KANGNUNG KOREA/ROK AFS K-18 — STATION NAME
51-64 — YEARS
OCT — MONTH
CASE 2 ALL — HOURS L S T

Temp. (F)	WET BULB TEMPERATURE DEPRESSION (F) 0	1-2	3-4	5-6	7-8	9-10	11-12	13-14	15-16	17-18	19-20	21-22	23-24	25-26	27-28	29-30	≥31	TOTAL DB WB	TOTAL Dry Bulb	TOTAL Wet Bulb	TOTAL Dew Point
TOTAL	8.4	33.5	17.1	13.7	11.4	8.2	4.5	2.1	.7	.3	.1		.2					11904	11904	11904	11904

Element (X)	ΣX^2	ΣX	$\bar{X}$	σ_x	No. Obs.	Mean No. of Hours with Temperature ≤0 F	≤32 F	≥67 F	≥73 F	≥80 F	≥93 F	Total
Rel. Hum.	72785307	908407	76.3	17.059	11904							
Dry Bulb	38772936	671608	56.4	8.607	11904		.2	92.4	19.7	.6		744.0
Wet Bulb	32762528	619102	52.0	6.886	11904		1.7	3.7				744.0
Dew Point	28472321	574881	48.3	7.721	11904		21.5	.1				744.0

DATA PROCESSING DIVISION
ETAC, USAF
ASHEVILLE, N. C. 28801

PSYCHROMETRIC SUMMARY

43223 — STATION
KANGNUNG KOREA/ROK AFS K-18 — STATION NAME
51-66 — YEARS
OCT — MONTH

PAGE 1 ALL — HOURS (L S T)

Temp. (F)	WET BULB TEMPERATURE DEPRESSION (F) 0	1-2	3-4	5-6	7-8	9-10	11-12	13-14	15-16	17-18	19-20	21-22	23-24	25-26	27-28	29-30	≥31	TOTAL D.B. W.B	TOTAL Dry Bulb	Wet Bulb	Dew Point
76/ 75							.0											2	2		
74/ 73					.0		.0				.0							3	3		
72/ 71							.0		.0	.0								4	4		
70/ 69				.0		.1	.1	.0	.1									33	33		
68/ 67				.0	.0	.1	.1	.1	.1	.0								51	51		
66/ 65			.0	.1	.2	.3	.3	.1	.1	.0								129	129	1	
64/ 63			.1	.1	.3	.5	.4	.2	.1	.0								192	192	4	
62/ 61		.0	.1	.3	.8	.7	.4	.1	.1	.0								295	295	10	3
60/ 59	.0	.1	.3	.6	1.1	1.1	.3	.1	.0									414	414	35	7
58/ 57	.0	.2	.7	1.0	1.2	.8	.3	.2	.0									508	508	99	17
56/ 55	.1	.8	.9	1.9	1.5	.9	.4	.1										748	748	279	51
54/ 53	.2	1.5	1.1	1.6	1.3	.8	.3	.0										790	790	515	156
52/ 51	.2	1.7	1.5	1.8	1.5	.6	.1											860	860	722	342
50/ 49	.4	2.6	1.8	2.1	1.2	.6	.1											1013	1013	1019	434
48/ 47	.7	3.0	2.3	2.0	.9	.4	.0	.0										1071	1071	1098	652
46/ 45	.5	3.3	2.0	1.6	.7	.3	.0											969	969	1208	693
44/ 43	.4	2.8	1.9	1.2	.5	.1	.0											795	795	1154	942
42/ 41	.7	2.7	1.9	1.2	.4	.2	.0											813	813	1048	1040
40/ 39	.6	3.0	1.6	1.0	.6	.1												789	789	1016	1027
38/ 37	.3	1.9	1.4	1.0	.4	.0												579	579	757	1066
36/ 35	.2	1.5	1.2	.7	.2													438	438	652	888
34/ 33	.1	1.7	.9	.4	.1													367	367	511	742
32/ 31	.2	1.2	.7	.4	.0													288	288	549	648
30/ 29	.1	.7	.4	.3	.0													176	176	347	560
28/ 27	.1	.3	.3	.1	.0													92	92	196	495
26/ 25		.2	.1	.1														44	44	130	398
24/ 23		.2	.1															35	35	79	275
22/ 21		.1	.0															13	13	42	220
20/ 19		.0	.0															6	6	24	172
18/ 17		.0																1	1	5	131
16/ 15																				2	113
14/ 13																					78
12/ 11																					57
10/ 9																					40

Element (X)	ΣX^2	ΣX	$\bar{X}$	σ_x	No. Obs.
Rel. Hum.					
Dry Bulb					
Wet Bulb					
Dew Point					

Mean No. of Hours with Temperature	≤0 F	≤32 F	≥67 F	≥73 F	≥80 F	≥93 F	Total

FORM 1210 WS JUL 64 0-26-5 (Del 50) REVISED PREVIOUS EDITIONS OF THIS FORM ARE OBSOLETE

DATA PROCESSING DIVISION
ETAC, USAF
ASHEVILLE, N. C. 28801

PSYCHROMETRIC SUMMARY

43223 — STATION
KANGNUNG KOREA/ROK AFS K-18 — STATION NAME
51-66 — YEARS
NOV — MONTH

PAGE 2 ALL
HOURS (L.S.T.)

Temp. (F)	WET BULB TEMPERATURE DEPRESSION (F) 0	1-2	3-4	5-6	7-8	9-10	11-12	13-14	15-16	17-18	19-20	21-22	23-24	25-26	27-28	29-30	≥31	TOTAL D.B. W.B.	TOTAL Dry Bulb	Wet Bulb	Dew Point
8/ 7																					33
6/ 5																					19
4/ 3																					7
2/ 1																					7
0/- 1																					1
-2/- 3																					2
-4/- 5																					3
TOTAL	4.7	29.6	21.2	19.6	12.9	7.6	2.9	.9	.4	.1	.0								11518		11519
																		11518		11518	

Element (X)	ΣX^2	ΣX	$\bar{X}$	σ_x	No. Obs.	Mean No. of Hours with Temperature ≤0 F	≤32 F	≥67 F	≥73 F	≥80 F	≥93 F	Total
Rel. Hum.	60720697	811619	70.5	17.507	11518							
Dry Bulb	26260184	540434	46.9	8.853	11518		40.9	5.8	.3			720.0
Wet Bulb	21448042	489250	42.5	7.605	11518		85.9					720.0
Dew Point	16783732	426200	37.0	9.385	11519	.4	203.7					720.0

1210 WS FORM JUL 64 0-26-5 (Dec 50) REVISED PREVIOUS EDITIONS OF THIS FORM ARE OBSOLETE

DATA PROCESSING DIVISION
ETAC, USAF
ASHEVILLE, N. C. 28801

PSYCHROMETRIC SUMMARY

43223 — STATION
KANGNUNG KOREA/ROK AFS K-18 — STATION NAME
51-66 — YEARS
DEC — MONTH

PAGE 1 ALL — HOURS (L S T)

Temp. (F)	WET BULB TEMPERATURE DEPRESSION (F) 0	1-2	3-4	5-6	7-8	9-10	11-12	13-14	15-16	17-18	19-20	21-22	23-24	25-26	27-28	29-30	≥31	TOTAL D.B. W.B.	TOTAL Dry Bulb	TOTAL Wet Bulb	TOTAL Dew Point
74/ 73							.0	.0										3	3		
72/ 71							.0	.0										2	2		
68/ 67					.0													1	1		
66/ 65				.0		.0												2	2		
64/ 63				.0			.0											4	4	1	
62/ 61				.0		.1	.0											9	9	1	
60/ 59			.1	.1	.0	.1	.0											33	33	9	
58/ 57		.0	.1	.1	.1	.2	.1	.0										69	69	5	
56/ 55		.0	.1	.2	.2	.3	.1	.0										123	123	12	4
54/ 53	.0	.0	.2	.2	.4	.4	.2											165	165	31	12
52/ 51	.0	.1	.2	.5	.6	.5	.1	.0										239	239	52	15
50/ 49	.1	.4	.4	1.0	1.0	.7	.2											442	442	99	40
48/ 47	.1	.6	.8	1.1	1.4	.5	.1											539	539	180	75
46/ 45	.1	.7	1.2	2.2	1.4	.5	.0											736	736	328	126
44/ 43	.3	1.3	1.4	2.2	1.4	.3	.1											824	824	521	142
42/ 41	.3	1.5	1.9	2.4	1.3	.3												915	915	690	296
40/ 39	.3	1.8	2.8	2.8	1.2	.1												1069	1069	973	388
38/ 37	.2	1.9	2.8	2.3	.8	.0												963	963	975	443
36/ 35	.4	2.3	3.8	2.2	.5	.1												1106	1106	1192	576
34/ 33	.3	3.0	3.0	1.6	.3	.0												983	983	1193	690
32/ 31	.3	2.3	2.6	1.4	.3													831	831	1279	956
30/ 29	.2	2.6	2.5	1.6	.2													836	836	921	1005
28/ 27	.1	2.0	1.6	1.2	.0													589	589	920	1013
26/ 25	.1	1.4	1.3	.7	.0													413	413	725	965
24/ 23	.1	1.1	1.3	.4														342	342	511	872
22/ 21	.0	.6	1.0	.1														211	211	429	805
20/ 19		.7	1.0	.0														210	210	289	611
18/ 17		.5	.5															108	108	264	489
16/ 15	.0	.4	.2															73	73	152	426
14/ 13	.0	.2	.0															26	26	92	333
12/ 11		.1																17	17	33	324
10/ 9	.0	.1																17	17	23	292
8/ 7																				5	224
6/ 5	.0																	2	2	2	202

Element (X)	ΣX^2	ΣX	$\bar{X}$	σ_x	No. Obs.
Rel. Hum.					
Dry Bulb					
Wet Bulb					
Dew Point					

Mean No. of Hours with Temperature

	≤0 F	≤32 F	≥67 F	≥73 F	≥80 F	≥93 F	Total
Rel. Hum.							
Dry Bulb							
Wet Bulb							
Dew Point							

FORM 1210 WS JUL 64 0-26-5 (Dec 50) REVISED PREVIOUS EDITIONS OF THIS FORM ARE OBSOLETE

DATA PROCESSING DIVISION
ETAC, USAF
ASHEVILLE, N. C. 28801

PSYCHROMETRIC SUMMARY

43223 — STATION
KANGNUNG KOREA/ROK AFS K-18 — STATION NAME
51-66 — YEARS
EC — MONTH

PAGE 2 ALL
HOURS (L S T)

Temp. (F)	WET BULB TEMPERATURE DEPRESSION (F) 0	1-2	3-4	5-6	7-8	9-10	11-12	13-14	15-16	17-18	19-20	21-22	23-24	25-26	27-28	29-30	≥31	TOTAL D.B. W.B.	TOTAL Dry Bulb	Wet Bulb	Dew Point
4/ 3																					206
2/ 1																					131
0/- 1																					102
-2/- 3																					71
-4/- 5																					48
-6/- 7																					17
-8/- 9																					12
-10/-11																					3
-12/-13																					3
-14/-15																					2
-18/-19																					1
-20/-21																					1
-22/-23																					1
TOTAL	2.9	25.7	30.9	24.2	11.1	4.1	1.0	.1											11902		11902
																		11902		11902	

Element (X)	ΣX^2	ΣX	$\bar{X}$	σ_x	No. Obs.	Mean No. of Hours with Temperature ≤0 F	≤32 F	≥67 F	≥73 F	≥80 F	≥93 F	Total
Rel. Hum.	52436582	763024	64.1	17.198	11902							
Dry Bulb	17096412	438708	36.9	8.819	11902		229.7	.4	.2			744.0
Wet Bulb	13514336	389804	32.8	7.927	11902		352.9					744.0
Dew Point	8837273	297819	25.0	10.788	11902	16.3	568.5					744.0

DATA PROCESSING DIVISION
ETAC, USAF
ASHEVILLE, N. C. 28801

MEANS AND STANDARD DEVIATIONS

DRY-BULB TEMPERATURES DEG F FROM HOURLY OBSERVATIONS

432.3 KANGNEUNG KOREA/ROK AFS X-18 51-67

STATION STATION NAME YEARS

HRS (L S T)		JAN	FEB.	MAR	APR.	MAY	JUN	JUL	AUG	SEP	OCT	NOV	DEC	ANNUAL
[illegible]-[illegible]	MEAN	[illegible]	[illegible]	37.9	47.8	[illegible]	63.3	[illegible]	[illegible]	[illegible]	51.4	43.[illegible]	[illegible]	[illegible]
	S D	7.874	7.640	7.718	7.762	7.271	6.[illegible]63	6.[illegible]28	4.974	6.365	6.7[illegible]7	7.45[illegible]	8.[illegible]09	16.[illegible]7
	TOTAL OBS	1488	1355	1544	1467	1545	1530	1488	1474	1431	1488	1439	1487	17735
[illegible]-05	MEAN	26.[illegible]	29.1	36.8	46.3	56.4	62.4	69.9	71.3	63.8	43.8	4[illegible]	33.[illegible]	4[illegible]
	S D	6.171	7.996	7.697	7.561	7.142	6.059	5.921	5.119	6.547	6.952	7.53[illegible]	8.184	16.[illegible]19
	TOTAL OBS	1488	1356	1561	1467	1545	1530	1488	1476	1431	1488	1445	1488	17746
[illegible]-08	MEAN	2[illegible].4	28.5	36.5	47.1	58.2	64.[illegible]	71.1	72.3	61.6	50.1	41.7	32.4	49.2
	S D	8.377	8.075	7.545	7.440	7.308	6.266	6.344	5.391	6.400	7.066	7.638	8.170	17.270
	TOTAL OBS	1488	1356	1556	1482	1544	1530	1488	1476	1431	1488	1439	1488	17760
[illegible]-11	MEAN	3[illegible].7	34.2	43.4	54.5	65.8	69.7	75.9	78.3	70.4	61.[illegible]	49.5	38.1	56.1
	S D	8.3[illegible]1	7.606	7.975	8.263	7.975	7.386	7.808	6.241	5.179	6.486	7.938	8.212	17.56[illegible]
	TOTAL OBS	1488	1356	1560	1503	1545	1530	1488	1476	1434	1488	1440	1488	17796
12-14	MEAN	36.3	39.2	47.1	57.2	68.2	71.9	78.1	80.7	73.1	64.7	54.2	43.4	59.6
	S D	7.465	7.247	8.386	8.566	8.487	7.776	8.344	6.590	5.192	6.089	7.782	7.799	16.[illegible]91
	TOTAL OBS	1488	1356	1555	1502	1545	1530	1488	1476	1434	1488	1440	1487	17789
[illegible]-17	MEAN	36.1	39.2	46.7	57.[illegible]	68.3	71.8	78.1	80.3	72.4	63.7	53.0	42.4	59.2
	S D	7.29[illegible]	7.357	8.504	9.002	8.791	8.124	8.332	6.460	5.245	5.905	7.572	7.486	16.644
	TOTAL OBS	1488	1356	1553	1500	1546	1530	1487	1476	1434	1488	1440	1488	17786
18-20	MEAN	3[illegible].7	34.7	43.[illegible]	53.3	64.4	68.7	75.2	76.9	67.9	57.4	47.1	36.9	54.8
	S D	7.355	7.112	7.873	8.081	8.112	7.397	7.447	5.694	5.290	5.803	7.366	7.540	16.998
	TOTAL OBS	1488	1356	1547	1489	1549	1529	1488	1476	1434	1488	1440	1488	17772
21-23	MEAN	28.4	32.1	40.0	49.9	60.[illegible]	65.2	72.1	73.5	63.8	53.2	44.4	34.8	51.6
	S D	7.656	7.285	7.768	7.732	7.214	6.260	6.073	4.761	5.742	6.246	7.449	7.799	16.477
	TOTAL OBS	1488	1356	1539	1464	1551	1530	1488	1475	1431	1488	1440	1488	17736
ALL HOURS	MEAN	3[illegible].1	33.4	41.4	51.7	62.4	67.1	73.9	75.7	66.6	56.4	46.9	36.9	53.7
	S D	8.763	8.515	8.876	9.106	9.019	7.842	7.749	6.720	7.436	8.607	8.853	8.819	17.316
	TOTAL OBS	11904	10847	12405	11874	12370	12239	11903	11805	11460	11904	11518	11902	142131

1210 WS FORM JUL 64 0-89-5 (OLI)

DATA PROCESSING DIVISION
FTAC, USAF
ASHEVILLE, N. C. 28801

MEANS AND STANDARD DEVIATIONS

WET-BULB TEMPERATURES DEG F FROM HOURLY OBSERVATIONS

STATION	STATION NAME	YEARS
40223	KANGNEUNG KOREA/OK AFS K-18	51-67

HRS (L S T)		JAN.	FEB.	MAR.	APR.	MAY	JUN.	JUL.	AUG	SEP	OCT	NOV	DEC	ANNUAL
[illegible]	MEAN	24.4	27.5	34.3	43.7	53.1	6[illegible].1	68.[illegible]	69.9	6[illegible].2	4[illegible]	4[illegible]	3[illegible].7	47.[illegible]
	S. D.	7.363	7.301	6.841	6.183	5.411	4.671	4.458	4.331	6.027	6.261	7.037	7.366	16.[illegible]4
	TOTAL OBS	1486	1338	1544	1446	1545	1530	1488	1474	1431	1488	1439	1487	17[illegible]9[illegible]
[illegible]-05	MEAN	23.6	26.5	33.6	42.5	52.[illegible]	59.4	67.5	69.1	58.9	47.6	39.3	29.9	46.[illegible]
	S. D.	7.674	7.671	6.879	6.141	5.496	4.803	4.4[illegible]3	4.166	6.271	6.488	7.112	7.793	16.336
	TOTAL OBS	1482	1338	1551	1446	1545	1530	1488	1476	1431	1488	1440	1488	17709
[illegible]-08	MEAN	22.9	26.[illegible]	33.5	43.1	53.1	60.4	68.2	69.7	59.2	47.7	32.8	29.4	46.2
	S. D.	7.914	7.789	6.799	6.171	5.413	4.755	4.548	4.229	6.086	6.650	7.361	7.794	16.515
	TOTAL OBS	1487	1338	1556	1461	1544	1530	1488	1476	1431	1488	1439	1488	17716
[illegible]-11	MEAN	27.1	30.5	38.3	47.8	57.3	63.6	71.[illegible]	73.[illegible]	64.4	54.4	43.[illegible]	33.5	5[illegible].5
	S. D.	7.590	7.081	6.327	5.899	4.714	4.608	4.987	3.925	4.498	5.598	7.023	7.578	16.305
	TOTAL OBS	1488	1338	1560	1482	1545	1530	1488	1476	1434	1488	1440	1488	17757
12-14	MEAN	31.5	34.4	41.[illegible]	49.5	58.6	64.7	72.2	74.2	65.9	56.8	46.9	37.3	52.9
	S. D.	6.663	6.468	6.274	6.[illegible]93	4.868	4.774	5.234	4.000	4.521	5.279	6.743	7.[illegible]41	15.247
	TOTAL OBS	1488	1341	1555	1481	1545	1530	1488	1476	1433	1488	1440	1487	17752
15-17	MEAN	31.6	34.6	41.[illegible]	49.5	58.6	64.8	72.2	74.1	65.7	56.5	46.6	36.9	52.8
	S. D.	6.504	6.412	6.394	6.177	5.051	4.866	5.282	4.121	4.545	5.185	6.665	6.836	15.236
	TOTAL OBS	1488	1341	1553	1479	1546	1530	1487	1476	1434	1488	1440	1488	17755
18-20	MEAN	27.4	31.3	38.7	47.5	56.7	63.3	70.7	72.5	63.8	53.5	43.1	33.[illegible]	5[illegible].3
	S. D.	6.845	6.718	6.444	5.941	5.067	4.724	4.910	3.916	4.873	5.567	7.025	7.173	16.[illegible]21
	TOTAL OBS	1488	1341	1547	1468	1549	1529	1488	1476	1434	1488	1440	1488	17736
21-23	MEAN	25.5	29.1	36.5	45.3	54.6	61.5	69.1	70.9	61.5	50.5	41.[illegible]	31.3	48.7
	S. D.	7.122	6.915	6.703	6.020	5.038	4.620	4.567	3.894	5.497	6.002	7.112	7.390	16.138
	TOTAL OBS	1488	1341	1539	1443	1551	1530	1488	1475	1431	1488	1440	1488	17702
ALL HOURS	MEAN	26.7	30.0	37.2	46.1	55.5	62.2	69.9	71.7	62.5	52.0	42.5	3[illegible].8	49.2
	S. D.	7.876	7.715	7.164	6.628	5.691	5.131	5.119	4.455	5.969	6.886	7.[illegible]05	7.927	16.261
	TOTAL OBS	11903	10716	12405	11706	12370	12239	11903	11805	11459	11904	11518	11902	141830

DATA PROCESSING DIVISION
ETAC, USAF
ASHEVILLE, N. C. 28801

MEANS AND STANDARD DEVIATIONS

DEW-POINT TEMPERATURES DEG F FROM HOURLY OBSERVATIONS

432.3 KAN NUAG KOREA/REK AFB K-18 51-67

STATION STATION NAME YEARS

HRS LST		JAN	FEB	MAR	APR	MAY	JUN	JUL	AUG	SEP	OCT	NOV	DEC	ANNUAL
	MEAN	16.6	2[illegible].6	29.6	39.5	49.[illegible]	58.1	66.9	68.9	58.8	46.7	36.[illegible]	24.1	4[illegible]
[illegible]-[illegible]	S D	[illegible].557	10.990	8.440	7.329	6.632	5.062	4.483	4.229	6.544	7.289	8.7341	10.667	18.[illegible]
	TOTAL OBS	1480	1338	1544	1446	1545	1530	1488	1474	1431	1488	144[illegible]	14[illegible]7	17[illegible]9
	MEAN	15.7	19.4	28.6	38.5	48.3	57.5	66.2	68.1	57.6	45.4	35.[illegible]	23.1	4[illegible].1
[illegible]-05	S D	1[illegible].944	11.[illegible]7	8.57	7.310	6.586	5.220	4.459	4.289	6.786	7.282	8.866	10.751	19.[illegible]
	TOTAL OBS	1486	1338	15[illegible]1	1446	1545	1530	1488	1476	1431	1438	144[illegible]	1488	17[illegible]
	MEAN	15.[illegible]	18.9	28.4	38.5	48.9	58.2	66.9	68.5	57.7	45.[illegible]	34.7	22.8	4[illegible].1
6-08	S D	11.274	11.620	8.5[illegible]	7.457	6.518	5.194	4.412	4.355	6.680	7.485	9.2951	[illegible].748	19.44[illegible]
	TOTAL OBS	1487	1338	1556	1461	1545	1530	1488	1476	1431	1488	1439	14[illegible]	17[illegible]7
	MEAN	16.1	22.6	31.[illegible]	43.9	51.[illegible]	60.[illegible]	68.9	71.7	60.[illegible]	49.1	37.[illegible]	24.8	44.7
9-11	S D	1[illegible].957	10.878	8.187	7.624	6.166	5.082	4.789	4.073	6.071	7.755	9.5641	11.169	19.[illegible]
	TOTAL OBS	1488	1338	1560	1482	1545	1530	1488	1476	1434	1488	1440	1488	17757
	MEAN	21.9	25.9	33.[illegible]	42.0	51.7	60.7	69.7	71.5	61.8	50.6	38.8	27.3	46.4
12-14	S D	1[illegible].108	9.729	7.963	7.831	6.433	5.414	5.005	4.198	6.478	7.757	9.7071	10.907	18.[illegible]18
	TOTAL OBS	1488	1341	1555	1481	1545	1530	1488	1476	1433	1488	144[illegible]	1467	17[illegible]
	MEAN	21.5	26.6	33.7	42.3	51.6	60.9	69.7	71.5	61.9	51.1	39.4	27.9	46.7
15-17	S D	9.826	9.347	7.694	7.599	6.751	5.400	5.105	4.312	6.150	7.356	9.3631	10.140	17.978
	TOTAL OBS	1482	1341	1553	1479	1547	1530	1487	1476	1434	1488	1440	1488	1775[illegible]
	MEAN	19.3	24.5	32.6	41.5	50.9	60.[illegible]	68.7	70.6	61.4	50.2	38.2	25.9	45.5
18-20	S D	1[illegible].378	10.232	7.735	7.249	6.70[illegible]	5.140	4.849	4.070	5.952	7.122	9.2761	10.330	18.946
	TOTAL OBS	148[illegible]	1341	1547	1468	1549	1529	1488	1476	1434	1488	1440	1488	1773[illegible]
	MEAN	17.5	22.3	31.3	40.4	50.4	59.2	67.6	69.7	60.[illegible]	48.[illegible]	36.6	24.4	44.1
21-23	S D	1[illegible].425	10.668	7.992	7.164	6.286	5.036	4.686	4.110	6.152	7.245	9.1771	10.382	18.287
	TOTAL OBS	1488	1341	1539	1443	1551	1530	1488	1475	1432	1488	1440	1488	17703
	MEAN	16.3	22.6	31.[illegible]	40.3	50.2	59.4	68.1	69.9	60.[illegible]	48.3	37.0	25.[illegible]	44.3
ALL HOURS	S D	1[illegible].871	10.977	8.358	7.601	6.625	5.332	4.889	4.379	6.563	7.721	9.3851	10.786	18.860
	TOTAL OBS	11903	10716	12405	11706	12372	12239	11903	11805	11460	11904	11519	11902	141834

1210 WS FORM JUL 64 0 89.5 (OL.I)

RELATIVE HUMIDITY

STATION | STATION NAME | PERIOD | MONTH

CUMULATIVE PERCENTAGE FREQUENCY OF OCCURRENCE
(FROM HOURLY OBSERVATIONS)

MONTH	HOURS (L.S.T.)	PERCENTAGE FREQUENCY OF RELATIVE HUMIDITY GREATER THAN									MEAN RELATIVE HUMIDITY	TOTAL NO. OF OBS
		10%	20%	30%	40%	50%	60%	70%	80%	90%		
JAN	ALL	[illegible]	[illegible]	97.6	93.7	76.3	56.	34.4	27.4	6.	[illegible]	11[illegible]
FEB		100.	99.[illegible]	[illegible]	91.9	77.[illegible]	[illegible]	43.6	25.3	13.7	56.[illegible]	1[illegible]
MAR		100.	[illegible]	99.[illegible]	93.9	81.7	66.[illegible]	40.1	27.4	13.[illegible]	68.7	124[illegible]
APR		100.[illegible]	99.6	97.9	91.[illegible]	78.6	63.2	47.6	31.9	15.7	65.[illegible]	117.6
MAY		100.	99.	96.9	93.6	77.9	62.2	47.8	31.[illegible]	14.9	67.7	12[illegible]
JUN		100.	99.9	99.5	97.9	92.9	83.4	7[illegible].6	54.6	25.6	78.[illegible]	12[illegible]39
JUL		100.[illegible]	100.[illegible]	10[illegible]	99.8	98.[illegible]	92.4	82.3	65.[illegible]	37.6	83.4	11[illegible]
AUG		100.	[illegible]	100.3	99.5	96.7	93.[illegible]	81.9	64.8	36.7	83.6	11[illegible]
SEP		100.[illegible]	10[illegible]	100.3	9[illegible].1	95.6	87.8	75.3	53.1	35.[illegible]	81.2	1[illegible]
OCT		100.[illegible]	1[illegible]	99.6	97.4	93.5	79.5	64.9	40.7	25.[illegible]	76.3	11[illegible].4
NOV		100.[illegible]	100.[illegible]	99.1	95.[illegible]	85.2	69.1	51.1	34.3	15.6	76.5	115.[illegible]
DEC		100.	99.8	99.2	91.3	76.1	56.7	36.8	2[illegible].3	7.2	64.1	11[illegible].2
TOTALS		100.	99.9	98.8	94.8	85.9	72.7	56.9	4[illegible].2	2[illegible].4	72.7	41[illegible]

1210WS FORM JUL 64 0-87-5 (OLI)

DATA PROCESSING DIVISION
ETAC, USAF
ASHEVILLE, N.C. 28801

2

RELATIVE HUMIDITY

STATION	STATION NAME	PERIOD	MONTH
43223	KANGNUNG KOREA/ROK AFS K-18	[illegible]-67	JAN

CUMULATIVE PERCENTAGE FREQUENCY OF OCCURRENCE
(FROM HOURLY OBSERVATIONS)

MONTH	HOURS (L.S.T.)	PERCENTAGE FREQUENCY OF RELATIVE HUMIDITY GREATER THAN									MEAN RELATIVE HUMIDITY	TOTAL NO. OF OBS.
		10%	20%	30%	40%	50%	60%	70%	80%	90%		
JAN	[illegible]	100.[illegible]	99.[illegible]	98.5	93.7	82.5	61.[illegible]	41.4	21.0	7.5	66.1	1486
	33-36	100.[illegible]	99.7	98.3	92.9	82.[illegible]	63.[illegible]	43.5	21.5	7.6	66.2	1485
	36-38	100.[illegible]	99.5	98.4	93.7	82.[illegible]	64.5	43.2	21.7	7.1	66.4	1487
	39-11	100.[illegible]	99.7	97.5	88.6	71.[illegible]	51.5	29.4	14.[illegible]	5.6	61.3	1488
	12-14	100.[illegible]	99.7	96.3	84.4	63.[illegible]	40.7	21.4	1[illegible].5	4.2	57.6	1488
	15-17	100.[illegible]	99.7	97.0	87.6	69.2	46.1	22.2	12.4	5.8	59.5	1488
	18-21	100.[illegible]	99.3	97.2	92.3	79.6	59.7	35.2	17.5	7.[illegible]	64.2	1488
	21-23	100.[illegible]	99.5	97.6	92.3	81.4	61.7	39.0	19.6	7.1	65.3	1488
TOTALS		100.[illegible]	99.6	97.6	90.7	76.3	56.2	34.4	17.4	6.5	63.3	11903

1210WS FORM JUL 64 0-87-5 (OL-1)

DATA PROCESSING DIVISION
ETAC, USAF
ASHEVILLE, N.C. 28801

RELATIVE HUMIDITY

STATION	STATION NAME	PERIOD	MONTH
43223	KANGNUNG KOREA/ROK AFS [illegible]	52-67	FEB

CUMULATIVE PERCENTAGE FREQUENCY OF OCCURRENCE
(FROM HOURLY OBSERVATIONS)

MONTH	HOURS (L.S.T.)	PERCENTAGE FREQUENCY OF RELATIVE HUMIDITY GREATER THAN									MEAN RELATIVE HUMIDITY	TOTAL NO. OF OBS.
		10%	20%	30%	40%	50%	60%	70%	80%	90%		
FEB	[illegible]	100.[illegible]	99.6	98.1	93.4	83.9	69.[illegible]	52.8	29.7	11.4	69.3	1338
	03-05	100.[illegible]	99.6	98.1	91.[illegible]	83.6	67.9	52.6	30.6	12.2	69.1	1339
	06-08	100.	99.5	98.0	92.3	83.2	69.1	52.5	31.[illegible]	11.6	67.2	1338
	09-11	100.	99.7	96.9	90.7	77.6	56.6	36.8	21.7	9.9	64.4	1338
	12-14	1[illegible]0.	99.6	98.1	89.[illegible]	69.2	47.4	27.4	16.3	6.[illegible]	61.[illegible]	1341
	15-17	100.[illegible]	100.[illegible]	96.3	91.1	73.7	51.5	31.2	17.6	6.1	62.6	1341
	18-20	100.	99.6	98.5	93.4	84.1	66.7	45.3	26.[illegible]	11.9	68.[illegible]	1341
	21-23	100.[illegible]	99.5	98.1	9[illegible].8	83.	69.3	5[illegible].6	29.6	12.7	69.1	1341
TOTALS		1[illegible]0.[illegible]	99.5	98.3	91.9	79.6	62.2	43.6	25.3	10.7	65.6	10716

1210WS FORM JUL 64 0 87 5 (OLI)

DATA PROCESSING DIVISION
ETAC, USAF
ASHEVILLE, N.C. 28801

RELATIVE HUMIDITY

STATION	STATION NAME	PERIOD	MONTH
4323	KANGNUNG KOREA/ROK AFS K-18	51-67	MAR

CUMULATIVE PERCENTAGE FREQUENCY OF OCCURRENCE
(FROM HOURLY OBSERVATIONS)

MONTH	HOURS (L.S.T.)	PERCENTAGE FREQUENCY OF RELATIVE HUMIDITY GREATER THAN									MEAN RELATIVE HUMIDITY	TOTAL NO. OF OBS.
		10%	20%	30%	40%	50%	60%	70%	80%	90%		
MAR	[illegible]	100.[illegible]	[illegible]	99.8	97.4	89.7	76.9	[illegible]	[illegible]	16.2	73.5	1544
	13-15	100.[illegible]	100.0	100.0	97.1	89.6	77.[illegible]	[illegible]	39.[illegible]	15.7	73.6	1551
	16-18	100.[illegible]	99.9	99.9	96.9	90.7	78.9	62.3	38.9	16.1	73.9	1556
	19-11	100.[illegible]	100.[illegible]	98.3	89.6	73.8	54.[illegible]	34.1	21.[illegible]	11.4	63.9	[illegible]
	12-14	100.[illegible]	100.[illegible]	95.3	86.6	65.3	47.7	28.9	16.6	9.4	6[illegible].7	1555
	15-17	100.[illegible]	99.9	97.7	90.3	72.1	52.[illegible]	33.5	19.[illegible]	8.7	63.[illegible]	1553
	18-20	100.[illegible]	100.[illegible]	99.6	95.3	84.[illegible]	67.2	46.9	25.7	11.6	68.5	1547
	21-23	100.[illegible]	100.[illegible]	100.0	97.8	89.0	74.7	57.1	35.6	15.2	72.5	1539
TOTALS		100.0	100.0	99.0	93.9	81.7	66.1	48.1	29.4	13.0	68.7	124[illegible]5

1210WS FORM JUL 64 0-87-5 (OLI)

DATA PROCESSING DIVISION
ETAC, USAF
ASHEVILLE, N.C. 28801

RELATIVE HUMIDITY

STATION	STATION NAME	PERIOD	MONTH
43223	KANGNUNG KO -A/PCK AFS K-18	51-[illegible]7	APR

CUMULATIVE PERCENTAGE FREQUENCY OF OCCURRENCE
(FROM HOURLY OBSERVATIONS)

MONTH	HOURS (L.S.T.)	PERCENTAGE FREQUENCY OF RELATIVE HUMIDITY GREATER THAN									MEAN RELATIVE HUMIDITY	TOTAL NO. OF OBS.
		10%	20%	30%	40%	50%	60%	70%	80%	90%		
APR	[illegible]	100.[illegible]	100.[illegible]	99.9	9[illegible].5	87.[illegible]	73.5	58.5	45.[illegible]	21.9	7[illegible].5	1446
	03-[illegible]	100.[illegible]	99.9	99.5	96.7	88.6	76.5	62.2	45.[illegible]	24.2	7[illegible]	1446
	06-[illegible]9	100.[illegible]	100.[illegible]	99.7	96.5	87.9	76.[illegible]	6[illegible].1	43.3	21.6	74.1	1451
	09-11	100.	100.[illegible]	96.9	87.2	68.7	50.9	36.6	23.6	11.7	63.1	143[illegible]
	12-14	100.[illegible]	99.4	95.1	81.6	64.[illegible]	46.[illegible]	31.9	16.8	8.[illegible]	6[illegible].2	146[illegible]
	15-17	100.[illegible]	99.5	94.0	84.9	66.7	49.[illegible]	33.3	13.3	9.3	61.1	1479
	18-2[illegible]	100.[illegible]	99.[illegible]	97.8	91.6	79.8	61.6	43.9	24.[illegible]	11.8	66.6	1468
	21-23	100.[illegible]	100.[illegible]	99.6	94.3	85.9	72.1	56.8	36.1	17.5	72.[illegible]	1443
TOTALS		100.	99.[illegible]	97.9	91.0	78.6	63.2	47.8	31.[illegible]	15.7	66.[illegible]	117[illegible]

1210WS FORM JUL 64 0-87-5 (OL-1)

DATA PROCESSING DIVISION
ETAC, USAF
ASHEVILLE, N.C. 28801

RELATIVE HUMIDITY

STATION	STATION NAME	PERIOD	MONTH
4[illegible]2 3	[illegible] KOREA/[illegible] AFS [illegible]	[illegible]-87	MAY

CUMULATIVE PERCENTAGE FREQUENCY OF OCCURRENCE
(FROM HOURLY OBSERVATIONS)

MONTH	HOURS (L S T)	PERCENTAGE FREQUENCY OF RELATIVE HUMIDITY GREATER THAN 10%	20%	30%	40%	50%	60%	70%	80%	90%	MEAN RELATIVE HUMIDITY	TOTAL NO. OF OBS.
MAY	[illegible]	[illegible]	[illegible]	99.1	95.9	83.3	74.4	[illegible].6	44.7	23.4	74.3	1545
	[illegible]	[illegible]	[illegible]	[illegible].5	97.3	90.6	77.7	60.6	42.4	16.3	76.5	1545
	[illegible]	100.	[illegible]	99.2	95.9	82.4	74.4	59.7	4[illegible].3	19.6	73.5	1544
	[illegible] 11	100.	99.8	[illegible].5	86.3	68.4	49.4	34.1	19.5	8.3	61.3	1545
	12 14	100.	99.[illegible]	94.1	8[illegible].4	62.5	44.1	29.0	15.1	6.5	58.3	1545
	15 17	100.	99.[illegible]	[illegible].6	79.1	64.5	44.8	30.9	16.6	6.5	58.9	1546
	18	100.	99.7	96.3	86.8	74.3	58.9	41.9	24.3	13.[illegible]	64.7	1549
	21 23	100.	99.[illegible]	99.2	95.2	85.3	73.7	59.3	4[illegible].7	18.2	72.8	15[illegible]1
TOTALS		100.[illegible]	99.8	96.9	89.6	77.9	62.2	47.8	31.2	14.9	67.7	12370

1210WS FORM JUL 64 0-87-5 (OLI)

DATA PROCESSING DIVISION
ETAC, USAF
ASHEVILLE, N.C. 28801

RELATIVE HUMIDITY

STATION	STATION NAME	PERIOD	MONTH
462.2	KANGNUNG KOREA/ROK AFB K-1[illegible]	[illegible]-[illegible]7	JUN

CUMULATIVE PERCENTAGE FREQUENCY OF OCCURRENCE
(FROM HOURLY OBSERVATIONS)

MONTH	HOURS (L.S.T.)	PERCENTAGE FREQUENCY OF RELATIVE HUMIDITY GREATER THAN									MEAN RELATIVE HUMIDITY	TOTAL NO. OF OBS.
		10%	20%	30%	40%	50%	60%	70%	80%	90%		
JUN	[illegible]	100.[illegible]	100.[illegible]	99.9	99.5	97.9	91.5	82.3	71.[illegible]	4[illegible].4	84.5	153[illegible]
	03-05	100.[illegible]	100.[illegible]	100.0	99.5	98.[illegible]	93.4	85.4	72.[illegible]	44.6	85.3	153[illegible]
	06-08	100.	100.[illegible]	100.0	99.7	96.7	90.3	8[illegible].0	65.9	35.[illegible]	8[illegible].8	153[illegible]
	09-11	100.0	99.7	99.3	97.4	89.7	75.6	60.9	4[illegible].9	14.[illegible]	73.4	153[illegible]
	12-14	100.[illegible]	99.9	98.3	95.2	86.7	72.5	53.9	31.9	9.[illegible]	7[illegible].4	1533
	15-17	100.[illegible]	100.[illegible]	99.[illegible]	95.[illegible]	86.0	72.7	55.2	35.4	10.3	7[illegible].9	1533
	18-20	100.[illegible]	99.7	9[illegible].5	97.3	91.8	81.[illegible]	67.7	5[illegible].9	18.5	76.4	15[illegible]9
	21-23	100.[illegible]	10[illegible].[illegible]	100.0	99.6	96.8	89.8	79.1	67.3	31.[illegible]	82.4	1533
TOTALS		100.[illegible]	99.9	99.5	97.9	92.9	83.4	7[illegible].6	5[illegible].6	25.6	78.3	12,39[illegible]

1210WS FORM JUL 64 0-87-5 (OL-1)

DATA PROCESSING DIVISION
ETAC, USAF
ASHEVILLE, N.C. 28801

RELATIVE HUMIDITY

STATION	STATION NAME	PERIOD	MONTH
4323	KANGNUNG KOREA/PCN AFB K-18	51-65,67	JUL

CUMULATIVE PERCENTAGE FREQUENCY OF OCCURRENCE
(FROM HOURLY OBSERVATIONS)

MONTH	HOURS (L.S.T.)	PERCENTAGE FREQUENCY OF RELATIVE HUMIDITY GREATER THAN									MEAN RELATIVE HUMIDITY	TOTAL NO OF OBS
		10%	20%	30%	40%	50%	60%	70%	80%	90%		
JUL	[illegible]	100.	[illegible]	100.0	100.0	99.5	97.[illegible]	68.1	77.[illegible]	[illegible]3.4	88.[illegible]	1424
	03-05	100.0	100.0	100.0	100.0	99.9	97.3	89.9	8[illegible].2	57.	89.[illegible]	1436
	06-08	100.	100.[illegible]	99.9	99.9	99.7	97.[illegible]	87.2	75.5	51.1	87.5	1468
	09-11	100.[illegible]	100.[illegible]	100.0	99.9	97.8	88.3	74.3	57.4	27.4	8[illegible].4	1468
	12-14	100.0	100.0	100.0	99.6	94.8	85.1	68.1	47.3	19.4	77.3	1428
	15-17	100.[illegible]	100.0	99.9	99.3	95.2	85.0	68.1	47.2	17.6	77.[illegible]	1487
	18-20	100.[illegible]	100.0	99.9	99.7	97.9	91.9	78.1	60.5	29.8	81.6	1468
	21-23	100.	99.9	99.9	99.9	99.3	97.0	88.7	74.3	45.6	86.6	1488
TOTALS		100.0	100.0	100.0	99.8	98.0	92.4	80.3	65.0	37.6	83.4	11953

1210WS FORM JUL 64 0-87-5 (OL-1)

DATA PROCESSING DIVISION
ETAC, USAF
ASHEVILLE, N.C. 28801

RELATIVE HUMIDITY

STATION	STATION NAME	PERIOD	MONTH
43293	KANGNUNG KOREA/SOK AFS K-18	61-66	OCT

CUMULATIVE PERCENTAGE FREQUENCY OF OCCURRENCE
(FROM HOURLY OBSERVATIONS)

MONTH	HOURS (L.S.T.)	PERCENTAGE FREQUENCY OF RELATIVE HUMIDITY GREATER THAN									MEAN RELATIVE HUMIDITY	TOTAL NO. OF OBS.
		10%	20%	30%	40%	50%	60%	70%	80%	90%		
AUG	[illegible]	100.0	100.0	100.0	100.0	100.0	97.5	92.2	84.1	69.9	89.7	1474
	03-05	100.0	100.0	100.0	100.0	99.9	98.2	93.2	86.7	61.0	[illegible]	1476
	06-08	100.0	100.0	100.0	100.0	99.8	97.5	91.4	81.8	60.5	81.5	1476
	09-11	100.0	100.0	99.9	99.9	98.6	89.1	72.0	47.9	20.9	78.7	1476
	12-14	100.0	100.0	100.0	99.7	96.1	84.[illegible]	63.8	39.[illegible]	11.4	75.[illegible]	1476
	15-17	100.0	100.0	100.0	99.7	96.6	86.5	68.1	38.1	13.[illegible]	75.9	1476
	18-20	100.0	100.0	100.0	99.9	99.1	94.9	82.2	62.1	25.5	82.1	1476
	21-23	100.0	100.0	100.0	100.0	99.8	98.1	92.2	82.9	50.3	88.3	1475
TOTALS		100.0	100.0	100.0	99.9	98.7	93.2	81.9	64.8	36.7	83.6	1185

1210WS FORM JUL 64 0-87-5 (OL-I)

DATA PROCESSING DIVISION
USAC, USAF
ASHEVILLE, N.C. 28801

RELATIVE HUMIDITY

STATION	STATION NAME	PERIOD	MONTH
[illegible]	[illegible]	[illegible]	[illegible]

CUMULATIVE PERCENTAGE FREQUENCY OF OCCURRENCE
(FROM HOURLY OBSERVATIONS)

MONTH	HOURS (L.S.T.)	PERCENTAGE FREQUENCY OF RELATIVE HUMIDITY GREATER THAN									MEAN RELATIVE HUMIDITY	TOTAL NO. OF OBS.
		10%	20%	30%	40%	50%	60%	70%	80%	90%		
SEP	[illegible]	[illegible]	[illegible]	[illegible]	100.0	99.6	97.[illegible]	91.4	82.[illegible]	53.8	69.3	[illegible]
	3-5	100.0	100.0	100.0	[illegible]	99.7	97.9	93.2	83.7	59.7	89.6	1431
	6-8	100.0	100.0	100.0	99.9	99.1	96.9	91.4	79.9	47.7	87.6	1431
	9-11	100.0	100.0	99.9	98.6	92.8	77.6	57.6	33.7	15.3	73.3	1434
	12-14	100.0	100.0	99.9	97.1	86.9	69.3	47.7	24.9	11.4	69.5	1433
	15-17	100.0	100.0	100.0	98.2	89.8	74.6	52.2	29.4	13.6	71.2	1434
	18-20	100.0	100.0	100.0	99.5	98.0	91.3	78.9	59.1	24.4	83.9	1434
	21-23	100.0	100.0	100.0	99.7	99.1	97.3	90.3	83.5	50.8	87.8	1431
TOTALS		100.0	100.0	100.0	99.1	95.6	87.8	75.3	59.1	35.0	81.2	11459

1210WS FORM JUL 64 0-87-5 (OLI)

DATA PROCESSING DIVISION
USAC, USAF
ASHEVILLE, N.C. 28801

RELATIVE HUMIDITY

STATION	STATION NAME	PERIOD	MONTH
4222[illegible]	KANGNUNG KOREA/ROK AF[illegible]	[illegible]1-6[illegible]	OCT

CUMULATIVE PERCENTAGE FREQUENCY OF OCCURRENCE
(FROM HOURLY OBSERVATIONS)

MONTH	HOURS (L.S.T.)	PERCENTAGE FREQUENCY OF RELATIVE HUMIDITY GREATER THAN									MEAN RELATIVE HUMIDITY	TOTAL NO. OF OBS.
		10%	20%	30%	40%	50%	60%	70%	80%	90%		
OCT	[illegible]	[illegible]	[illegible]	99.7	99.4	97.4	93.3	85.2	72.4	45.1	85.[illegible]	1468
	[illegible]	100.[illegible]	[illegible]	99.8	99.7	97.8	94.[illegible]	86.6	74.7	46.6	[illegible]	1468
	06-08	100.[illegible]	100.[illegible]	99.9	99.5	97.7	93.4	85.0	71.[illegible]	38.2	84.2	1488
	09-11	100.[illegible]	99.9	99.5	95.5	82.5	63.2	41.1	22.4	8.7	66.8	1488
	12-14	100.[illegible]	100.[illegible]	98.7	91.8	74.3	50.7	29.5	13.8	5.8	62.[illegible]	1488
	15-17	100.0	99.9	99.5	95.0	82.1	60.7	34.5	17.9	6.1	65.1	1488
	18-20	100.0	100.[illegible]	99.9	99.2	95.4	88.3	73.9	48.7	16.9	77.9	1488
	21-23	100.0	100.[illegible]	99.9	99.5	97.2	91.8	83.7	68.8	39.5	83.7	1488
TOTALS		100.[illegible]	100.[illegible]	99.6	97.4	90.5	79.5	64.9	48.7	[illegible]5.9	76.[illegible]	11904

1210WS FORM JUL 64 0-87-5 (OLI)

DATA PROCESSING DIVISION
ETAC, USAF
ASHEVILLE, N.C. 28801

RELATIVE HUMIDITY

STATION	STATION NAME	PERIOD	MONTH
452[illegible]3	KANGNUNG KOREA/KOR AFB K-1[illegible]	[illegible]	[illegible]

CUMULATIVE PERCENTAGE FREQUENCY OF OCCURRENCE
(FROM HOURLY OBSERVATIONS)

MONTH	HOURS (L.S.T.)	PERCENTAGE FREQUENCY OF RELATIVE HUMIDITY GREATER THAN									MEAN RELATIVE HUMIDITY	TOTAL NO OF OBS
		10%	20%	30%	40%	50%	60%	70%	80%	90%		
NOV	[illegible]	[illegible]	[illegible]	99.9	[illegible]	95.3	82.9	65.3	47.2	22.8	75.5	[illegible]
	3-5	100.0	[illegible]	99.6	98.5	95.1	83.2	68.5	[illegible]	23.	77.4	[illegible]
	6-8	100.0	[illegible]	99.9	98.7	94.4	85.5	69.0	49.5	21.1	77.3	1439
	9-11	100.	99.9	98.6	92.2	77.1	55.3	34.3	19.8	9.0	64.1	1440
	12-14	100.0	100.0	97.8	85.1	62.4	38.3	21.9	13.7	6.7	58.1	1440
	15-17	100.0	[illegible]	98.1	91.0	73.5	49.8	28.2	15.6	7.3	61.8	1440
	18-20	100.0	[illegible]	99.5	97.2	90.7	77.3	57.4	33.7	12.6	72.4	1440
	21-23	100.0	[illegible]	99.6	98.1	92.6	80.5	63.9	44.9	21.4	75.7	1440
TOTALS		100.0	[illegible]	99.1	95.0	85.2	69.1	51.1	34.3	15.6	70.5	11518

1210WS FORM JUL 64 0-87-5 (OL-1)

DATA PROCESSI G DIVISION
ETAC, USAF
ASHEVILLE, N.C. 28801

RELATIVE HUMIDITY

STATION	STATION NAME	PERIOD	MONTH
4324B	KANGNUNG KOREA/ROK AFS K-16	61-66	DE

CUMULATIVE PERCENTAGE FREQUENCY OF OCCURRENCE
(FROM HOURLY OBSERVATIONS)

MONTH	HOURS (L.S.T.)	PERCENTAGE FREQUENCY OF RELATIVE HUMIDITY GREATER THAN									MEAN RELATIVE HUMIDITY	TOTAL NO OF OBS
		10%	20%	30%	40%	50%	60%	70%	80%	90%		
DEC	[illegible]	100.[illegible]	[illegible]	99.2	95.6	84.7	67.[illegible]	38.9	26.5	6.7	[illegible]	[illegible]
	03-[illegible]	100.[illegible]	[illegible]	99.5	95.6	84.7	66.4	47.3	26.5	9.7	[illegible]	[illegible]
	6-08	100.[illegible]	[illegible]	99.6	95.6	85.6	70.3	48.9	27.4	8.9	68.9	[illegible]
	09-11	100.	99.7	97.0	88.8	70.6	47.4	28.3	13.1	5.4	[illegible]	[illegible]
	12-14	100.[illegible]	99.1	94.3	79.4	55.6	34.[illegible]	17.8	[illegible]	4.6	[illegible]	[illegible]
	15-17	100.[illegible]	99.[illegible]	97.[illegible]	85.8	63.6	41.1	22.4	12.4	5.3	[illegible]	[illegible]
	18-[illegible]	100.[illegible]	99.[illegible]	99.5	94.2	81.1	62.[illegible]	38.6	23.2	6.5	[illegible]	[illegible]
	21-23	100.[illegible]	[illegible]	99.6	95.[illegible]	82.3	65.1	42.9	24.5	8.4	67.2	[illegible]
TOTALS		100.[illegible]	99.8	95.2	81.3	76.1	56.7	36.8	23.3	7.2	64.1	[illegible]

1210WS FORM JUL 64 0-87-5 (OLI)

DATA PROCESSING DIVISION
ETAC/USAF
AIR WEATHER SERVICE (MAC)
ASHEVILLE, NORTH CAROLINA

PART F PRESSURE SUMMARY

Presented in this part are two tables giving the means, standard deviations, and total number of observations of station pressure and sea-level pressure by month and annual for the local hourly observations corresponding to the eight 3-hourly synoptic times GCT. The same computations are also provided at the bottom of the page for all hours combined. All years of data available are combined in both of these tables, although the overall period is limited to January 1946 through December 1963 because of changes in reporting practices before and after those dates.

1. Station pressure in inches of mercury.

2. Sea-level pressure in millibars.

Provided below is a scale to convert station pressure values in inches of mercury or millibars to pressure altitude in 1000's of feet. This scale is an enlarged model of the pressure altitude scale in the Smithsonian Meteorological Tables.

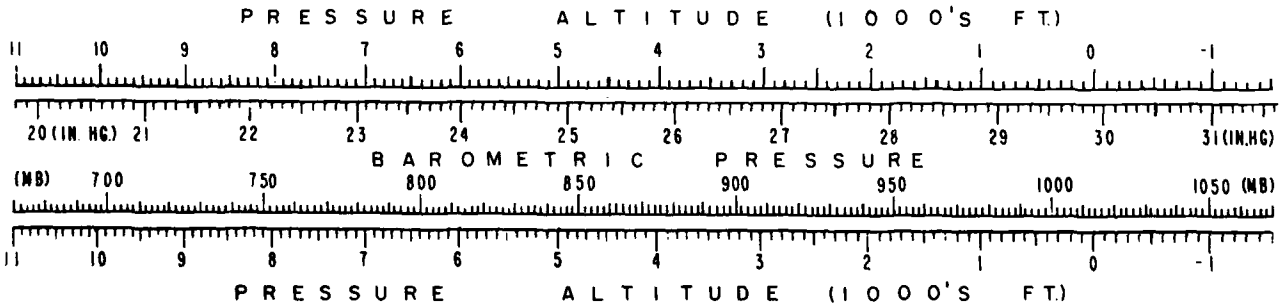

F

[illegible]
[illegible], USAF
ASHEVILLE, N. C. 28801

DAILY TEMPERATURES

43223 — STATION
KANGNUNG KOREA/[illegible] — STATION NAME
[illegible] — YEARS

CUMULATIVE PERCENTAGE FREQUENCY OF OCCURRENCE
(FROM DAILY OBSERVATIONS)

TEMP (°F)	JAN	FEB	MAR	APR	MAY	JUN	JUL	AUG	SEP	OCT	NOV	DEC	ANNUAL
≥ [illegible]							.4	.5					.[illegible]
≥ [illegible]					.2	.4	7.7	[illegible].9					1.[illegible]
≥ [illegible]					.8	7.5	23.9	25.[illegible]	.4				[illegible]
≥ 75				.2	3.3	1[illegible].5	47.1	62.[illegible]	5.5				1[illegible]
≥ 7[illegible]				.9	1[illegible].4	24.5	74.5	9[illegible].1	2[illegible].5	.6			7[illegible]
≥ 65				4.1	3[illegible].3	8[illegible].5	97.2	9[illegible].4	6[illegible].1	7.1	.[illegible]		[illegible]
≥ [illegible]			.4	13.3	6[illegible].3	9[illegible].9	1[illegible].3	1[illegible]	95.7	29.9	1.1	.[illegible]	4[illegible]
≥ 5[illegible]			3.7	31.[illegible]	9[illegible].6	9[illegible].3			1[illegible]	67.7	11.1		[illegible]
≥ [illegible]	.2	1.7	12.5	61.5	9[illegible].3	1[illegible]				92.9	4[illegible].7	2.[illegible]	[illegible]
≥ 45	1.3	7.1	[illegible]	8[illegible].5	1[illegible]					1[illegible]	69.1	1[illegible]	[illegible]
≥ 4[illegible]	6.2	1[illegible]	6[illegible].9	96.5							3[illegible].4	41.7	77.[illegible]
≥ [illegible]	1[illegible].5	63.9	8[illegible].9	1[illegible]							[illegible]	7[illegible]	[illegible]
≥ 3[illegible]	3[illegible].5	74.1	8[illegible]								2[illegible]	8[illegible]	5[illegible]
≥ 25	8[illegible].4	93.2	9[illegible].6								1[illegible]	9[illegible]	97.[illegible]
≥ 2[illegible]	9[illegible].2	9[illegible]	1[illegible]									9[illegible]	[illegible]
≥ 15	9[illegible].3	1[illegible]										1[illegible]	[illegible]
≥ 1[illegible]	1[illegible]												1[illegible]
≥													
≥													
≥													
≥													
≥													
≥													
≥													
≥													
≥													
≥													
≥													
≥													
≥													
≥													
≥													
≥													
≥													
≥													
MEAN	[illegible]	55.	[illegible]	5[illegible]	[illegible]	67.[illegible]	74.5	7[illegible].4	6[illegible]	5[illegible]	37.[illegible]	3[illegible]	5[illegible]
S.D.	5.71	6.779	[illegible]	[illegible]	[illegible]	5.[illegible]	5.339	5.1[illegible]	4.6[illegible]	5.[illegible]	6.366	6.593	16.3[illegible]
TOTAL OBS.	46	[illegible]	[illegible]	4[illegible]	[illegible]	36	46	49[illegible]	476	46	45	4[illegible]	5[illegible]

FORM [illegible] PREVIOUS EDITIONS OF THIS FORM ARE OBSOLETE

DATA PROCESSING DIVISION
ETSC, USAF
ASHEVILLE, N. C. 28801

DAILY TEMPERATURES

43233 KANGNLNG ROKFA/ICH AFS P-12 61-65
STATION STATION NAME YEARS

CUMULATIVE PERCENTAGE FREQUENCY OF OCCURRENCE
(FROM DAILY OBSERVATIONS)

TEMP (°F)	JAN	FEB	MAR	APR	MAY	JUN	JUL	AUG	SEP	OCT	NOV	DEC	ANNUAL
≥ [illegible]								.4					.[illegible]
≥ 95						.[illegible]	6.6	4.1					.[illegible]
≥ 90					2.1	3.7	2[illegible].2	1[illegible].5	.4				.[illegible]
≥ [illegible]				.[illegible]	5.8	1[illegible].6	3[illegible].6	3[illegible]	2.3				.[illegible]
≥ [illegible]				1.7	11.1	2[illegible].5	2[illegible]	67.9	17.3	1.3			1.[illegible]
≥ 75			.2	7.[illegible]	37.7	47.8	7[illegible].9	[illegible].4	52.3	6.[illegible]	.[illegible]		3[illegible].1
≥ [illegible]			1.5	15.1	37.[illegible]	69.6	91.4	9[illegible].6	94.9	25.[illegible]	7.[illegible]	.2	[illegible]
≥ [illegible]			4.4	2[illegible].5	77.1	91.[illegible]	96.9	1[illegible]	97.9	82.4	1[illegible].4		[illegible]
≥ 60	.2	1.7	12.9	40.5	91.7	97.7	1[illegible]		99.3	99.3	74.4	1.[illegible]	37.
≥ 55	1.5	7.[illegible]	2[illegible].4	73.4	9[illegible].1	99.[illegible]			1[illegible].[illegible]	98.3	97.6	1[illegible]	65.
≥ [illegible]	4.5	14.9	5[illegible].1	97.6	99.6	1[illegible]				100.[illegible]	[illegible]	1[illegible]	7[illegible].7
≥ 45	1[illegible].6	3[illegible].4	88.2	96.3	1[illegible]						91.[illegible]	9[illegible]	[illegible]
≥ 40	6[illegible].1	93.1	8[illegible].4	99.1							96.2	1[illegible].1	[illegible].1
≥ 35	7[illegible].6	84.9	97.9	1[illegible]							99.8	9[illegible]	[illegible]
≥ [illegible]	[illegible]	96.6	1[illegible]								1[illegible]	97.7	[illegible]
≥ 25	97.4	99.3										99.3	9[illegible]
≥ 20	99.7	100.										1[illegible]	9[illegible]
≥ 15	1[illegible]												[illegible]
≥													
≥													
≥													
≥													
≥													
≥													
≥													
≥													
≥													
≥													
≥													
≥													
≥													
≥													
≥													
≥													
MEAN	[illegible].9	51.4	[illegible]	6[illegible]	71.3	7[illegible].3	8[illegible].7	8[illegible]	7[illegible].6	66.3	3[illegible]	4[illegible]	6[illegible]
S.D.	[illegible].45	7.497	[illegible].434	[illegible].997	[illegible].49	[illegible]	8.55	6.[illegible]94	5.15	5.721	7.[illegible]	7.[illegible]	16.[illegible]
TOTAL OBS.	46	4[illegible]	46	45	[illegible]	[illegible]	46[illegible]	49[illegible]	47[illegible]	46	[illegible]	4[illegible]	[illegible]

FORM

[illegible] DIVISION
[illegible], USAF
ASHEVILLE, N. C. 28801

DAILY TEMPERATURES

43233 — STATION
KWANGNG KONG/[illegible] AFS [illegible] — STATION NAME
[illegible] — YEARS

CUMULATIVE PERCENTAGE FREQUENCY OF OCCURRENCE
(FROM DAILY OBSERVATIONS)

TEMP. (°F)	JAN.	FEB	MAR	APR.	MAY	JUN.	JUL.	AUG.	SEP.	OCT.	NOV.	DEC.	ANNUAL
≥ [illegible]						[illegible]	[illegible]	[illegible]					[illegible]
≥ [illegible]					[illegible]	[illegible]	11.4	[illegible]					[illegible]
≥ 7[illegible]				[illegible]	[illegible]	[illegible]	37.[illegible]	[illegible]	[illegible]				[illegible]
≥ [illegible]					[illegible]	17.5	76.[illegible]	[illegible]	[illegible]				17.[illegible]
≥ 6[illegible]				[illegible]	[illegible]	[illegible]	[illegible]	[illegible]	[illegible]	[illegible]			[illegible]
≥ 5[illegible]				3.7	42.6	87.7	[illegible]	[illegible]	72.5	12.7	[illegible]		[illegible]
≥ [illegible]			[illegible]	[illegible]	[illegible]	[illegible]		[illegible]	[illegible]	[illegible]	[illegible]		[illegible]
≥ 45	[illegible]	[illegible]	[illegible]	[illegible]	[illegible]	[illegible]			[illegible]	[illegible]	[illegible]	[illegible]	5[illegible].7
≥ 4[illegible]	[illegible]	[illegible]	[illegible]	[illegible]	[illegible]				[illegible]	[illegible]	[illegible]	[illegible]	[illegible]
≥ 35	[illegible]	[illegible]	[illegible]	[illegible]	[illegible]					[illegible]	[illegible]	[illegible]	[illegible]
≥ [illegible]	[illegible]	[illegible]	[illegible]	[illegible]						[illegible]	[illegible]	[illegible]	[illegible]
≥ 25	[illegible]	[illegible]	[illegible]								[illegible]	[illegible]	[illegible]
≥ 20	[illegible]	[illegible]	[illegible]								[illegible]	[illegible]	[illegible]
≥ 15	[illegible]	[illegible]	[illegible]								[illegible]	[illegible]	[illegible]
≥ 10	[illegible]	[illegible]	[illegible]									[illegible]	[illegible]
≥ 5	[illegible]	[illegible]											[illegible]
≥ 0		[illegible]											[illegible]
≥													
≥													
≥													
≥													
≥													
≥													
≥													
≥													
≥													
≥													
≥													
≥													
≥													
≥													
≥													
≥													
≥													
MEAN	[illegible]	[illegible]	[illegible]	42.6	[illegible]	[illegible]	[illegible]	[illegible]	[illegible]	[illegible]	[illegible]	[illegible]	[illegible]
S.D	[illegible]	[illegible]	[illegible]	[illegible]	[illegible]	[illegible]	4.972	[illegible]	[illegible]	[illegible]	[illegible]	[illegible]	[illegible]
TOTAL OBS	[illegible]	[illegible]	[illegible]	[illegible]	[illegible]	[illegible]	[illegible]	[illegible]	[illegible]	[illegible]	[illegible]	[illegible]	[illegible]

FORM [illegible]

DATA PROCESSING DIVISION
AC, USAF
HEVILLE, N. C. 28801

MEANS AND STANDARD DEVIATIONS

SEA LEVEL PRESSURE IN MBS FROM HOURLY OBSERVATIONS

STATION	STATION NAME	YEARS
47223	KANGNENG KOREA/ROK AFS K-18	61-67

HRS (L S T)		JAN.	FEB.	MAR.	APR.	MAY	JUN.	JUL	AUG	SEP	OCT	NOV	DEC	ANNUAL
[illegible]	MEAN	1021.3	1021.6	1018.7	1015.8	1011.1	1008.2	1006.8	1008.9	1013.3	1019.5	1021.9	[illegible]	[illegible]
	S. D.	6.130	5.854	6.344	6.183	5.462	4.521	4.398	4.533	5.119	5.424	5.680	[illegible]	7.540
	TOTAL OBS	496	452	512	489	515	510	496	492	477	496	[illegible]	496	[illegible]
[illegible]	MEAN	1021.3	1021.8	1018.5	1015.5	1010.8	1007.7	1006.4	1008.4	1013.2	1019.3	1021.8	1022.3	[illegible]
	S. D.	6.129	5.785	6.327	6.209	5.461	4.561	4.460	4.495	5.168	5.465	5.732	5.557	7.479
	TOTAL OBS	496	452	516	489	515	510	496	492	477	496	[illegible]	496	[illegible]
[illegible]	MEAN	1021.1	1021.6	1018.6	1015.6	1011.2	1008.1	1006.6	1008.6	1013.2	1019.4	1021.8	1022.1	[illegible]
	S. D.	6.132	5.779	6.328	6.364	5.543	4.701	4.501	4.575	5.238	5.527	5.732	5.561	7.924
	TOTAL OBS	496	452	516	489	515	510	496	492	477	496	[illegible]	496	[illegible]
[illegible]	MEAN	1021.9	1022.4	1019.4	1016.6	1011.9	1008.6	1007.1	1009.1	1013.9	1020.3	1022.8	[illegible]	[illegible]
	S. D.	6.218	5.839	6.587	6.610	5.613	4.759	4.540	4.680	5.395	5.596	5.719	5.592	[illegible]
	TOTAL OBS	496	452	520	501	515	510	496	492	478	496	[illegible]	496	[illegible]
12	MEAN	1021.5	1022.0	1018.9	1016.1	1011.4	1008.2	1006.9	1008.9	1013.7	1019.8	1022.1	1022.3	[illegible]
	S. D.	6.263	5.830	6.620	6.702	5.667	4.601	4.574	4.735	5.453	5.521	5.810	5.562	[illegible]
	TOTAL OBS	496	452	520	501	515	510	496	492	478	496	[illegible]	496	[illegible]
[illegible]	MEAN	1019.8	[illegible]	1017.3	1014.7	1010.2	1007.4	1006.2	1008.0	1012.5	1018.4	1020.6	[illegible]	1014.6
	S. D.	6.224	5.926	6.619	6.588	5.680	4.779	4.636	4.784	5.366	5.441	5.706	5.531	7.778
	TOTAL OBS	496	452	519	500	515	510	496	492	478	496	480	496	[illegible]
18	MEAN	1020.5	[illegible]	1017.3	1014.2	1009.6	1007.0	1005.7	1007.8	1012.5	1018.7	1021.2	1021.6	1014.6
	S. D.	6.150	5.938	6.511	6.403	5.538	4.647	4.600	4.786	5.330	5.285	5.670	5.516	8.012
	TOTAL OBS	496	452	518	500	516	510	496	492	478	496	480	496	[illegible]
21	MEAN	1021.2	1021.4	1018.2	1015.4	1010.5	1007.7	1006.4	1008.7	1013.5	1019.5	1022.0	1022.2	1015.5
	S. D.	6.123	5.892	6.442	6.262	5.455	4.534	4.490	4.663	5.208	5.316	5.636	5.521	7.942
	TOTAL OBS	496	452	513	488	517	510	496	492	477	496	480	496	[illegible]
ALL HOURS	MEAN	1021.1	1021.5	1018.4	1015.5	1010.8	1007.9	1006.5	1008.6	1013.2	1019.4	1021.8	1022.1	1015.5
	S. D.	6.193	5.890	6.513	6.452	5.592	4.685	4.541	4.673	5.303	5.472	5.733	5.572	7.961
	TOTAL OBS	3968	3616	4136	3957	4123	4080	3967	3934	3820	3965	3840	3967	[illegible]

1210 WS FORM JUL 64 0-89-5 (OL-1)

DATA PROCESSING DIVISION
ETAC, USAF
ASHEVILLE, N. C. 28801

MEANS AND STANDARD DEVIATIONS

STATION PRESSURE IN INCHES HG FROM HOURLY OBSERVATIONS

4[illegible]3 KANGNUNG KOR A/P[illegible] YES R-[illegible] 51-67

STATION | STATION NAME | YEARS

HRS (LST)		JAN	FEB	MAR	APR	MAY	JUN	JUL	AUG	SEP	OCT	NOV	DEC	ANNUAL
	MEAN	.1343	.1453	.0592	29.972	29.836	29.749	29.7[illegible]	.768	29.9[illegible]	[illegible]	.1523	.166	29.974
	S D	.1[illegible]	.173	.1[illegible]	.164	.161	.133	.1[illegible]	.133	.151	.160	.167	.162	.[illegible]
	TOTAL OBS	49[illegible]	452	495	480	495	480	465	464	476	496	4[illegible]	495	[illegible]
	MEAN	.1363	.1493	.0562	29.963	29.83[illegible]	29.736	29.688	29.745	29.891	.0753	.1[illegible]	.164	29.[illegible]
	S D	.18[illegible]	.171	.168	.19[illegible]	.16[illegible]	.135	.132	.131	.152	.162	.169	.164	.[illegible]
	TOTAL OBS	496	452	496	480	496	480	465	467	477	496	48[illegible]	495	5[illegible]
	MEAN	.13[illegible]	.1453	.0572	29.968	29.841	29.747	29.695	29.759	.8953	.0773	.153	.159	29.97[illegible]
	S D	.181	.171	.187	.19[illegible]	.163	.139	.133	.134	.155	.163	.166	.164	.233
	TOTAL OBS	496	452	496	48[illegible]	496	480	465	467	477	496	48[illegible]	496	5[illegible]
	MEAN	.1523	.1683	.0822	29.994	29.861	29.761	29.710	29.777	29.917	.1763	.1783	.181	29.992
	S D	.193	.173	.193	.197	.165	.140	.135	.137	.160	.166	.169	.165	.238
	TOTAL OBS	496	452	496	480	496	480	465	467	478	496	480	496	5[illegible]
	MEAN	.1613	.1563	.0682	29.981	29.848	29.751	29.7[illegible]	29.769	29.913	.0913	.1593	.166	29.98[illegible]
	S D	.185	.173	.194	.20[illegible]	.166	.142	.135	.138	.161	.164	.171	.164	.237
	TOTAL OBS	496	452	496	480	496	480	465	467	478	496	48[illegible]	496	5782
	MEAN	.0953	.1533	.0193	29.939	29.809	29.725	29.682	29.743	29.875	.0493	.1153	.121	29.941
	S D	.184	.175	.194	.197	.166	.141	.137	.140	.159	.161	.168	.163	.[illegible]
	TOTAL OBS	496	452	496	480	496	480	465	467	478	496	479	496	5781
	MEAN	.1113	.1133	.0203	29.927	29.792	29.713	29.669	29.737	29.876	.0573	.1333	.143	29.942
	S D	.181	.176	.191	.191	.162	.138	.136	.140	.158	.156	.167	.163	.236
	TOTAL OBS	496	452	496	480	496	480	464	467	478	496	480	496	5781
	MEAN	.1333	.1373	.0483	29.961	29.819	29.736	29.691	29.765	29.903	.0823	.1553	.162	29.967
21	S D	.181	.175	.169	.186	.160	.134	.133	.136	.157	.157	.166	.162	.235
	TOTAL OBS	496	452	496	480	496	480	465	467	478	496	480	496	5782
	MEAN	.1293	.1393	.0513	29.963	29.829	29.740	29.693	29.759	29.896	.0773	.1493	.158	29.967
ALL HOURS	S D	.183	.174	.191	.192	.164	.138	.135	.137	.157	.162	.169	.164	.235
	TOTAL OBS	3967	3616	3967	3840	3967	3840	3719	3733	3820	3968	3839	3966	46242

1210 WS FORM JUL 64 0-89-5 (OL1)

END

DATE
FILMED

10-80

DTIC